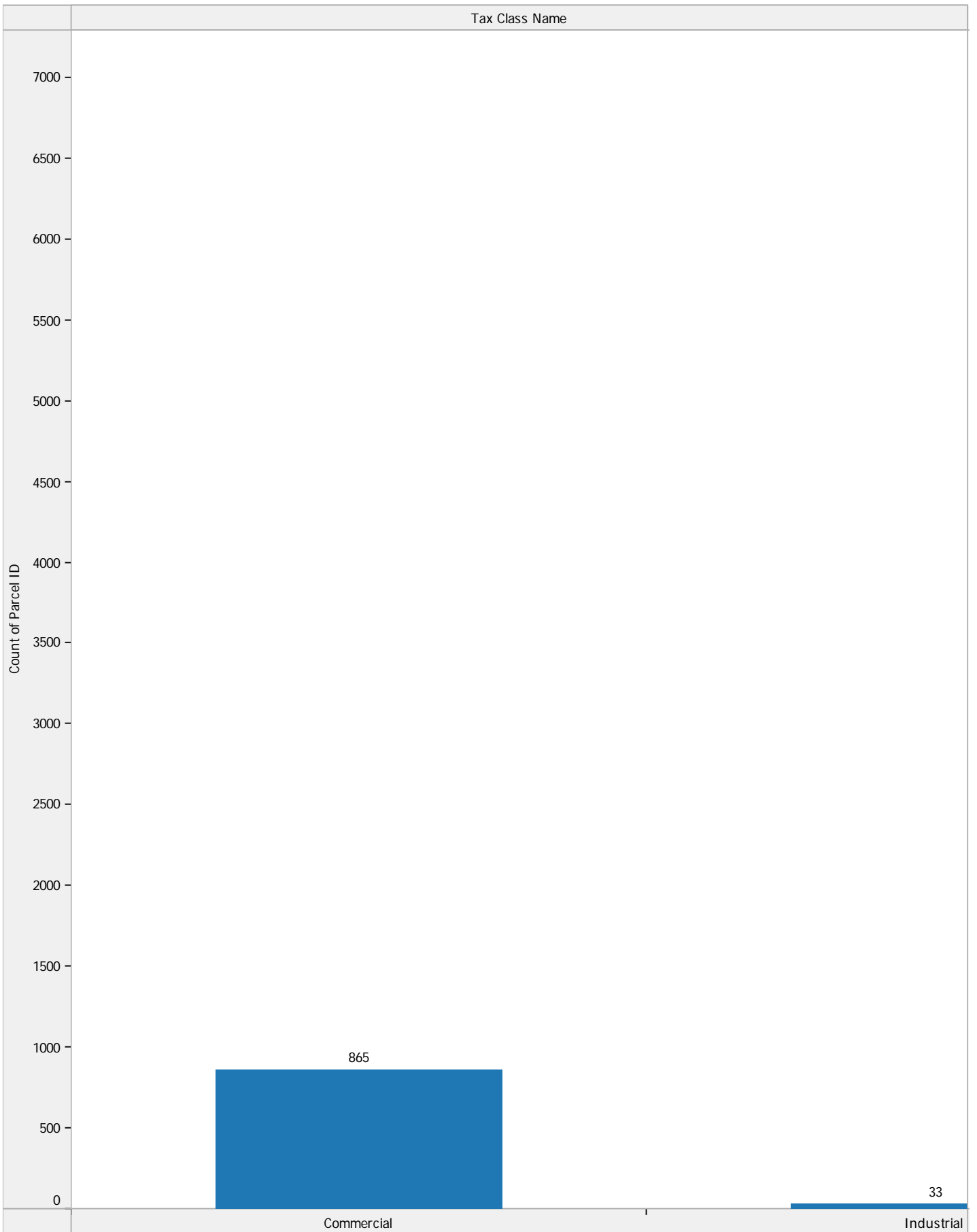
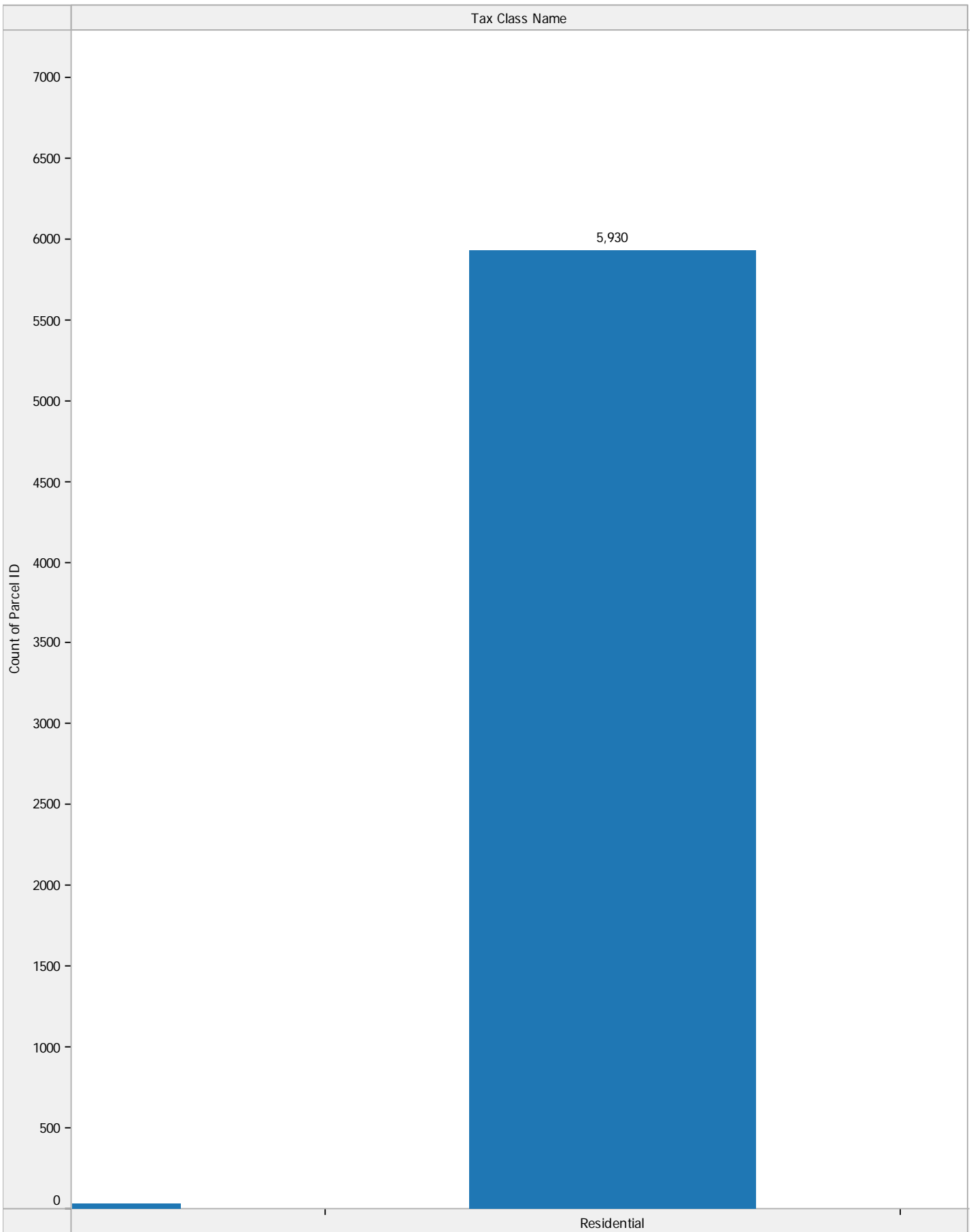


### Properties by Tax Class (#)



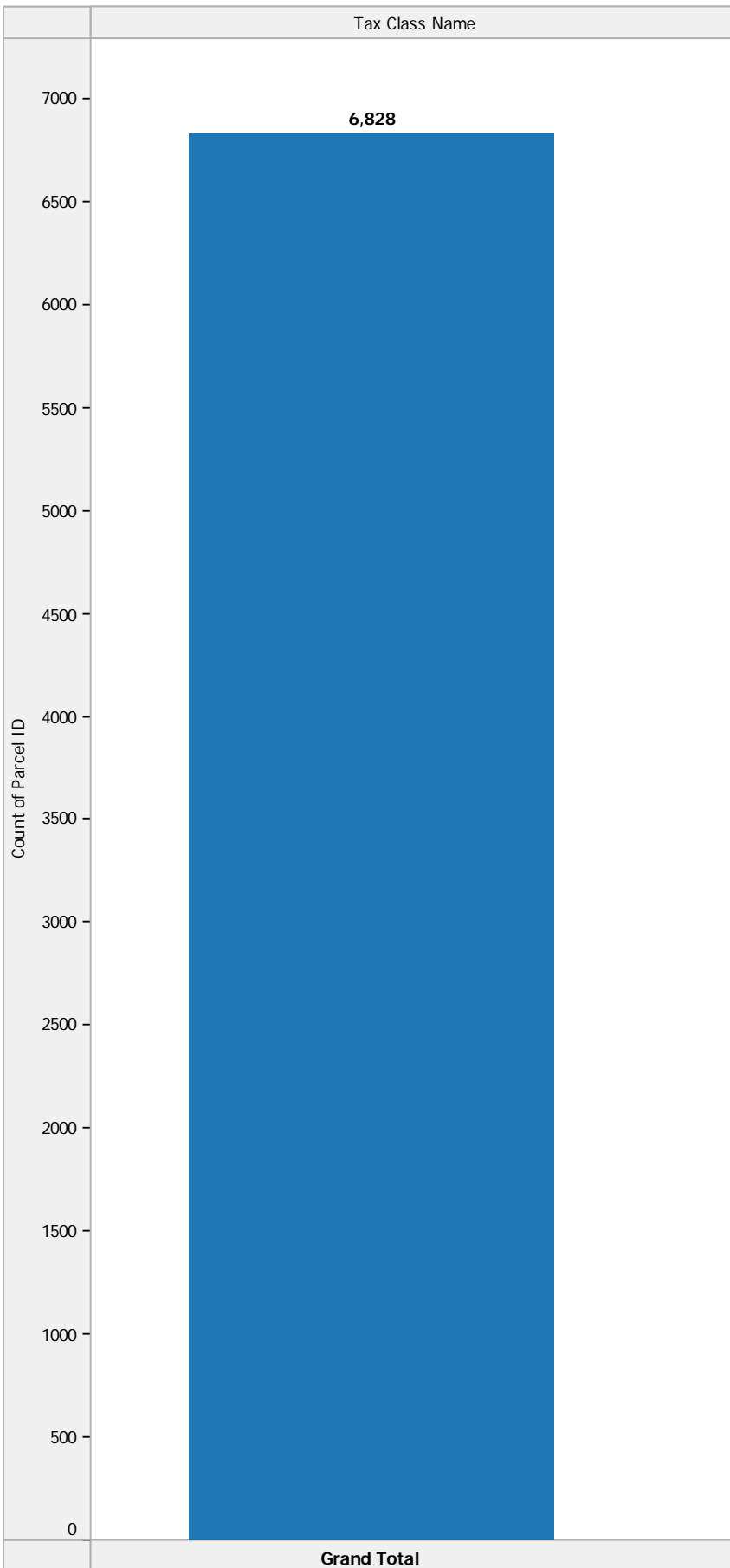
Count of Parcel ID for each Tax Class Name. The data is filtered on Owner Location, which keeps New London and Out of Town. The view is filtered on Tax Class Name, which keeps Commercial, Industrial and Residential.

### Properties by Tax Class (#)



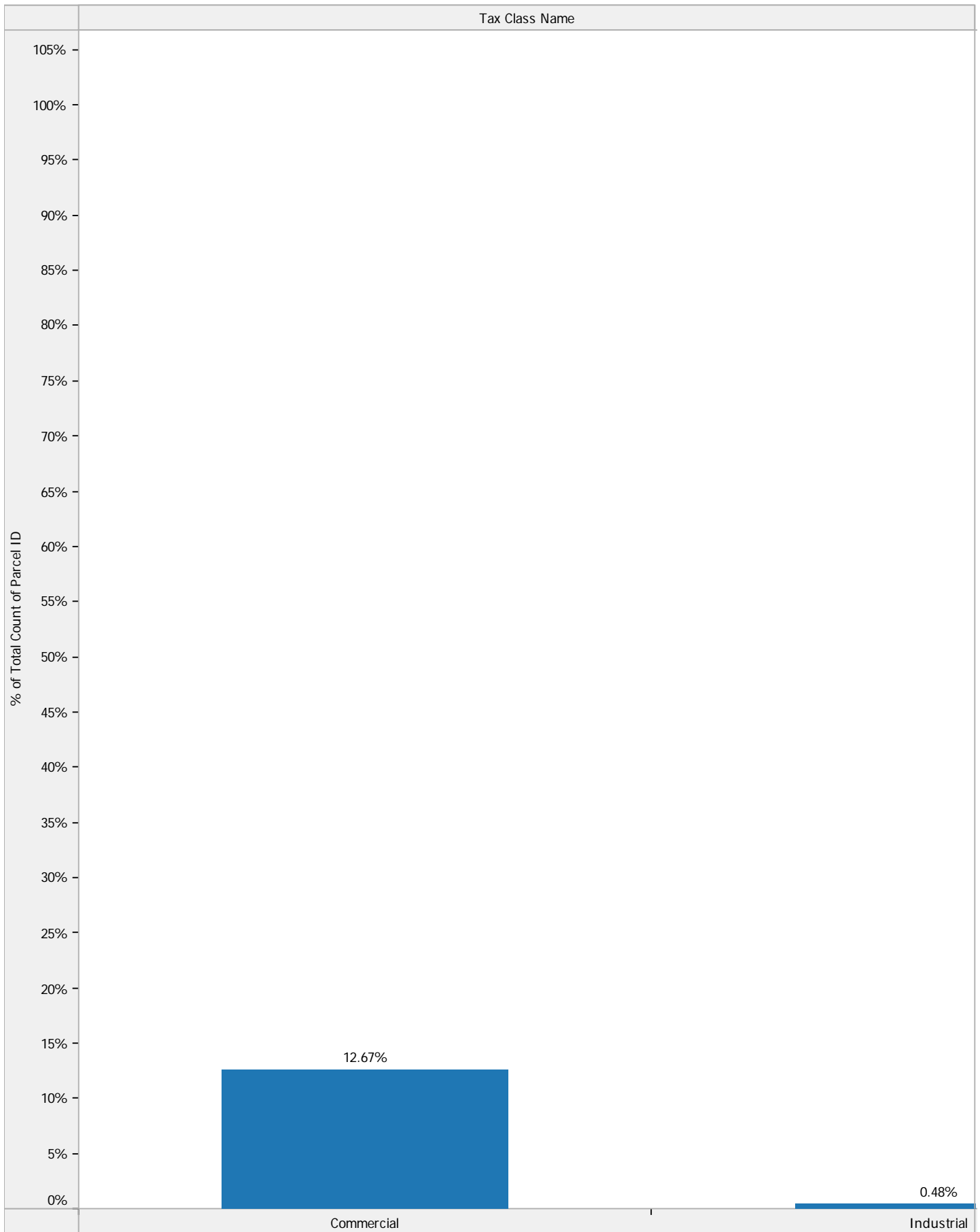
Count of Parcel ID for each Tax Class Name. The data is filtered on Owner Location, which keeps New London and Out of Town. The view is filtered on Tax Class Name, which keeps Commercial, Industrial and Residential.

### Properties by Tax Class (#)



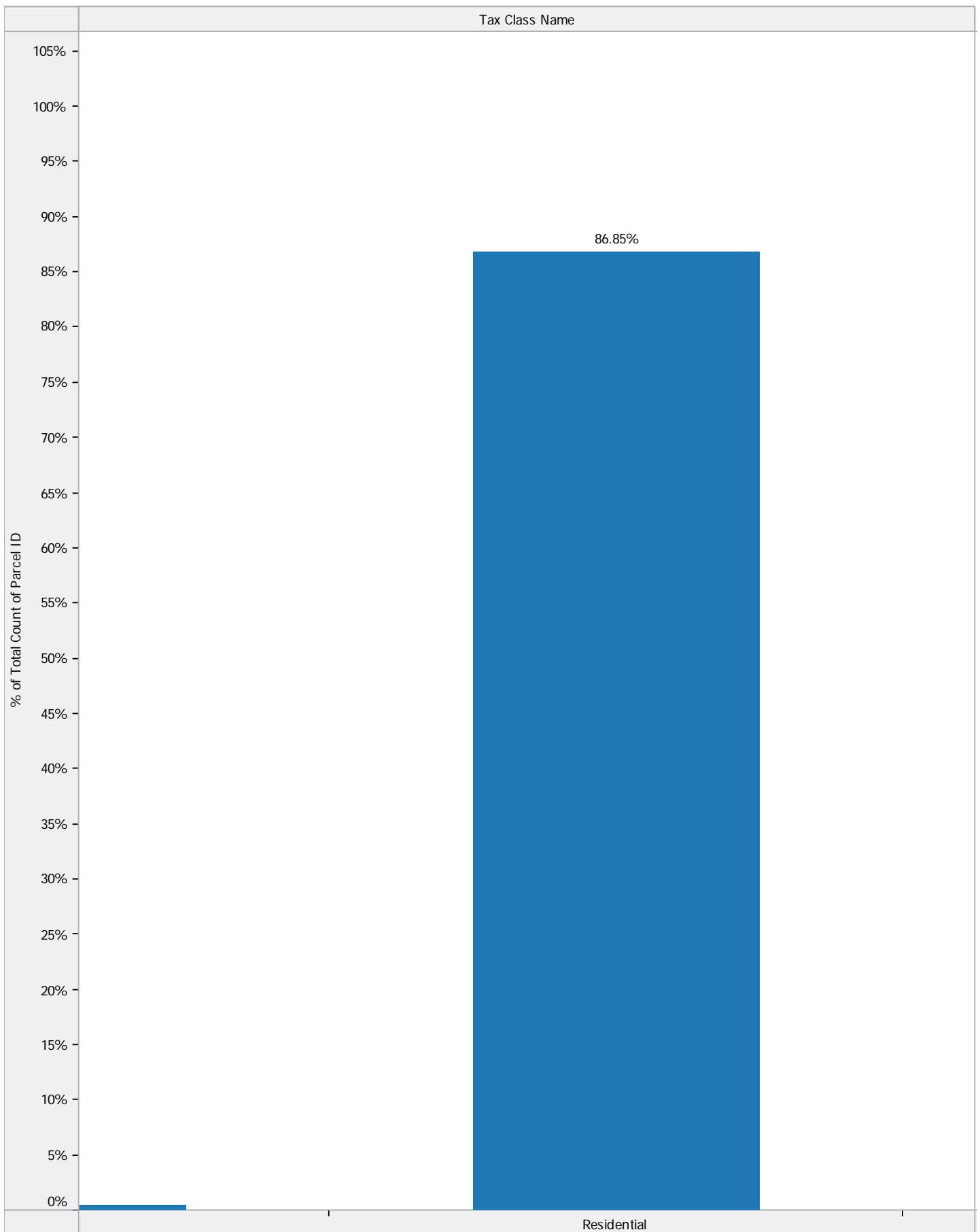
Count of Parcel ID for each Tax Class Name. The data is filtered on Owner Location, which keeps New London and Out of Town. The view is filtered on Tax Class Name, which keeps Commercial, Industrial and Residential.

### Properties by Tax Class (%)



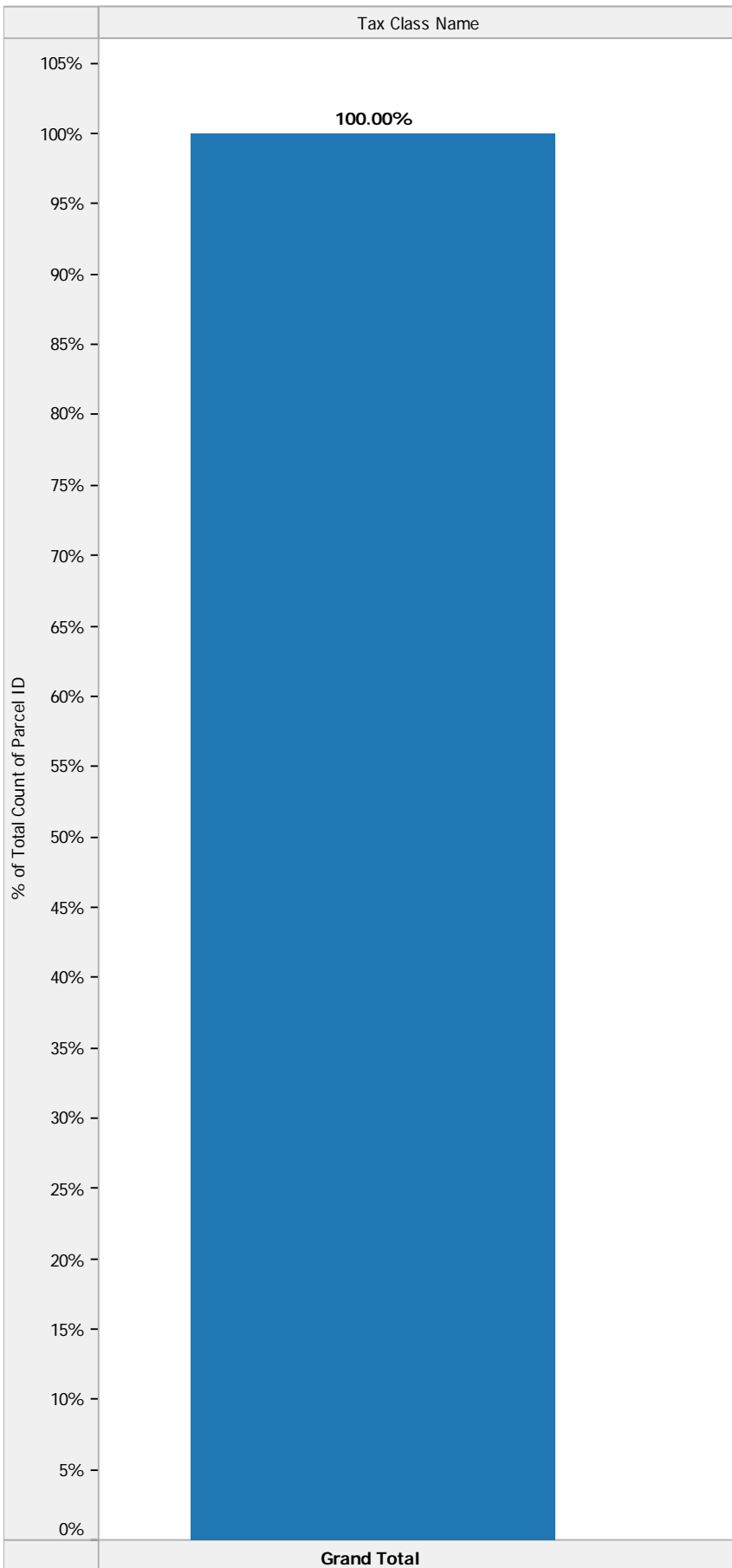
% of Total Count of Parcel ID for each Tax Class Name. The data is filtered on Owner Location, which keeps New London and Out of Town. The view is filtered on Tax Class Name, which has multiple members selected.

### Properties by Tax Class (%)



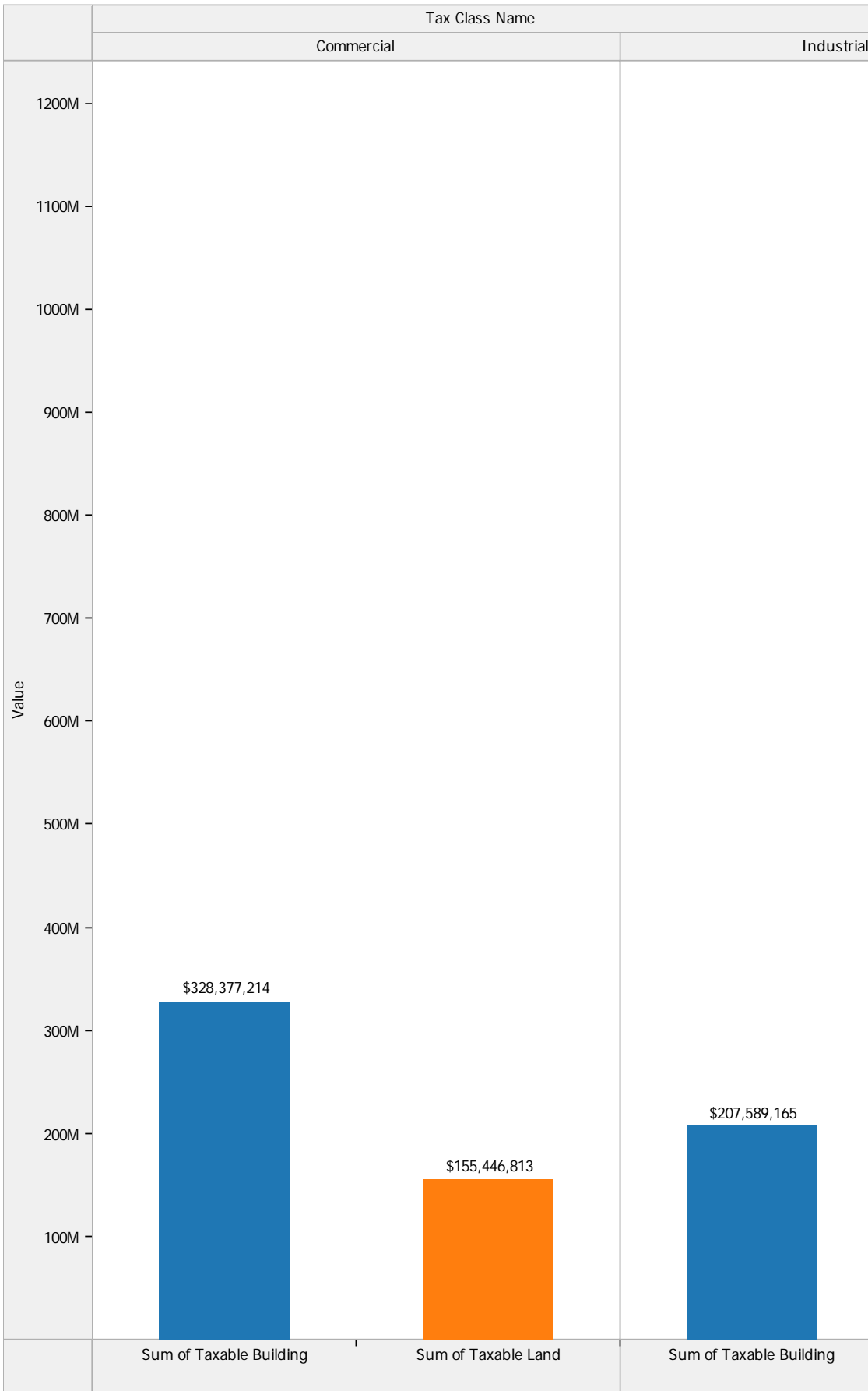
% of Total Count of Parcel ID for each Tax Class Name. The data is filtered on Owner Location, which keeps New London and Out of Town. The view is filtered on Tax Class Name, which has multiple members selected.

### Properties by Tax Class (%)



% of Total Count of Parcel ID for each Tax Class Name. The data is filtered on Owner Location, which keeps New London and Out of Town. The view is filtered on Tax Class Name, which has multiple members selected.

### Property Value by Tax Class (\$)

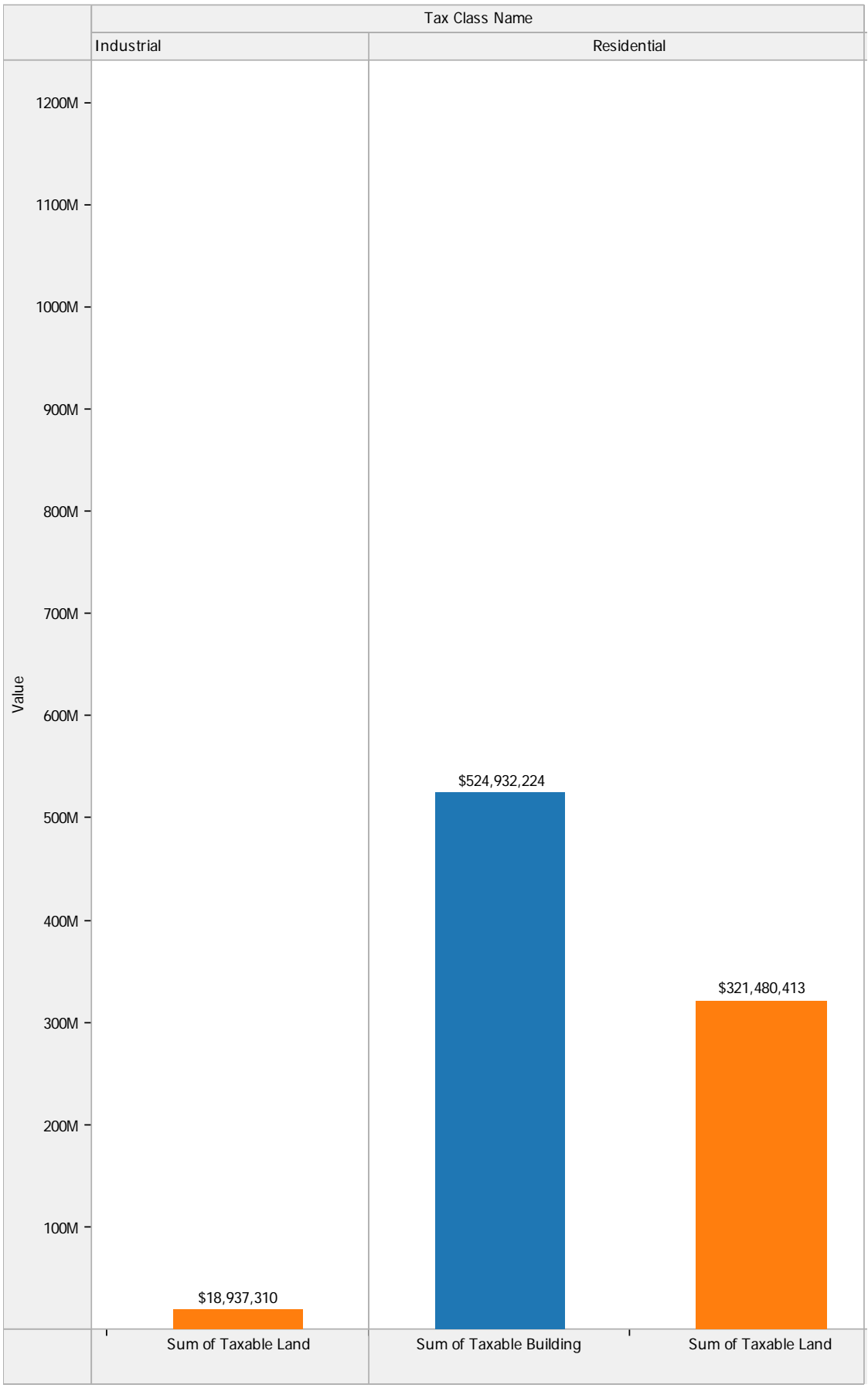


**Measure Names**

- Sum of Taxable Building
- Sum of Taxable Land

Sum of Taxable Building and sum of Taxable Land for each Tax Class Name. Color shows details about sum of Taxable Building and sum of Taxable Land. The data is filtered on Owner Location, which keeps New London and Out of Town. The view is filtered on Tax Class Name, which has multiple members selected.

### Property Value by Tax Class (\$)



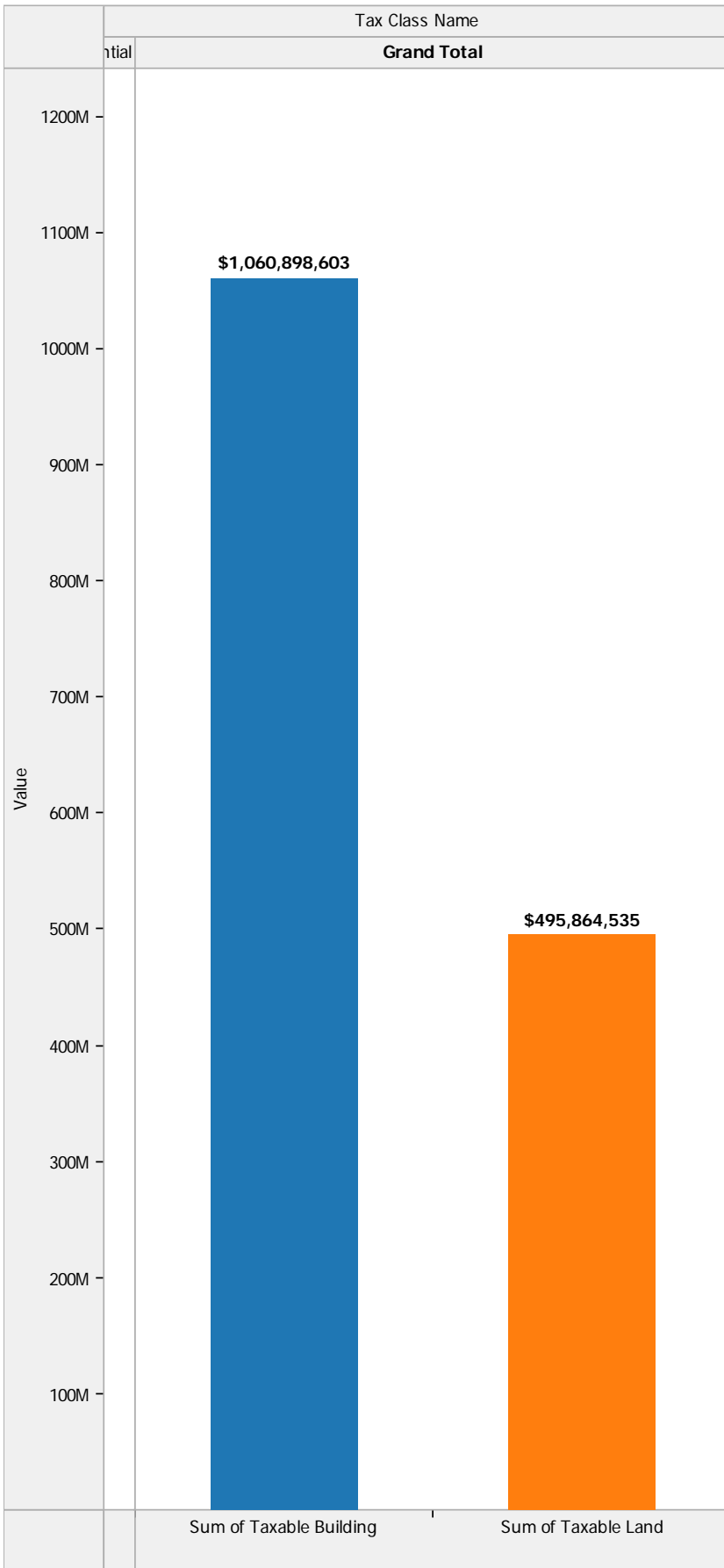
**Measure Names**

- Sum of Taxable Building
- Sum of Taxable Land

Sum of Taxable Building and sum of Taxable Land for each Tax Class Name. Color shows details about sum of Taxable Building and sum of Taxable Land. The data is filtered on Owner Location, which keeps New London and Out of Town. The view is filtered on Tax Class Name, which has multiple members selected.



### Property Value by Tax Class (\$)

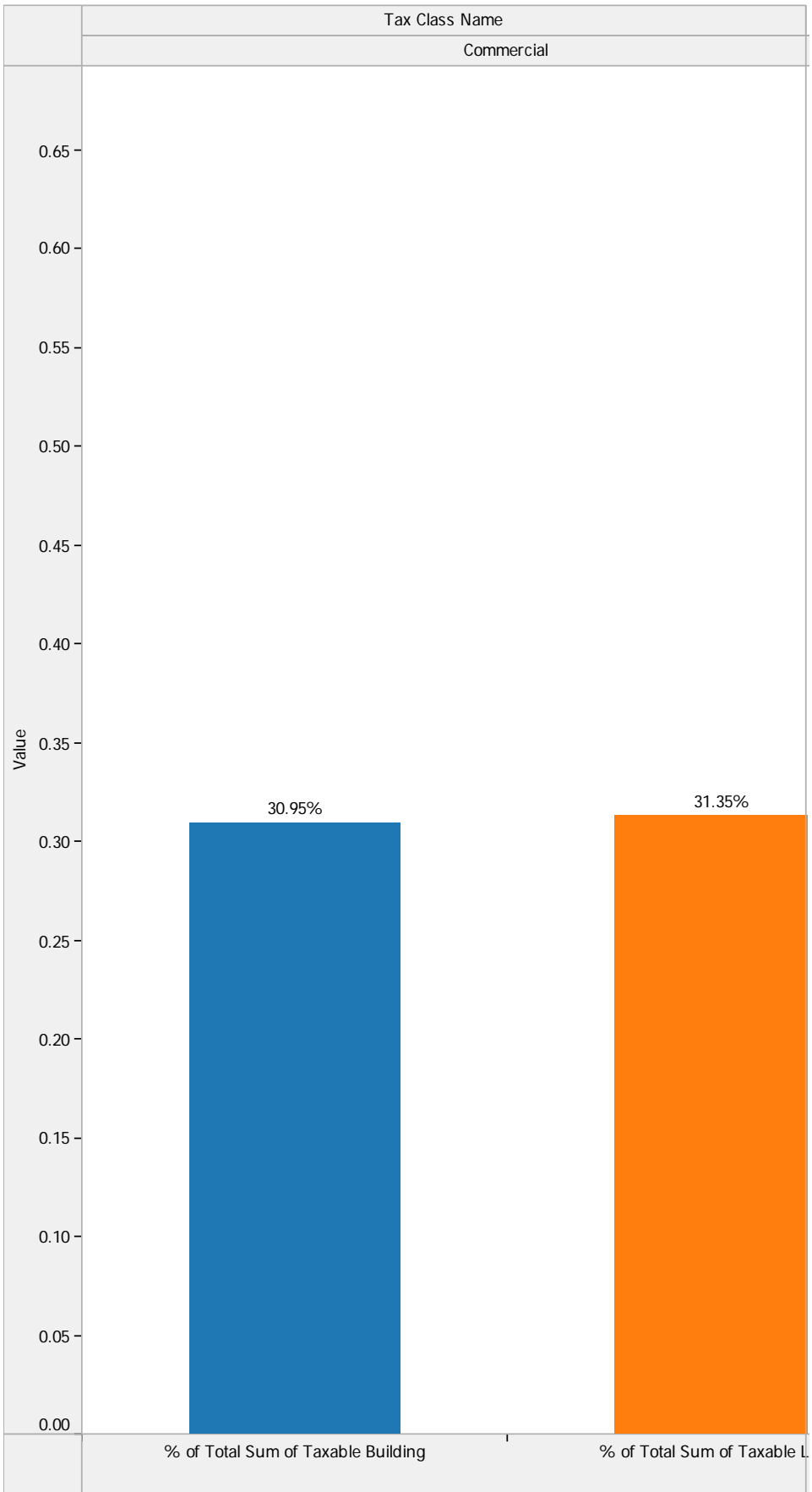


**Measure Names**

- Sum of Taxable Building
- Sum of Taxable Land

Sum of Taxable Building and sum of Taxable Land for each Tax Class Name. Color shows details about sum of Taxable Building and sum of Taxable Land. The data is filtered on Owner Location, which keeps New London and Out of Town. The view is filtered on Tax Class Name, which has multiple members selected.

### Property Value by Tax Class (%)

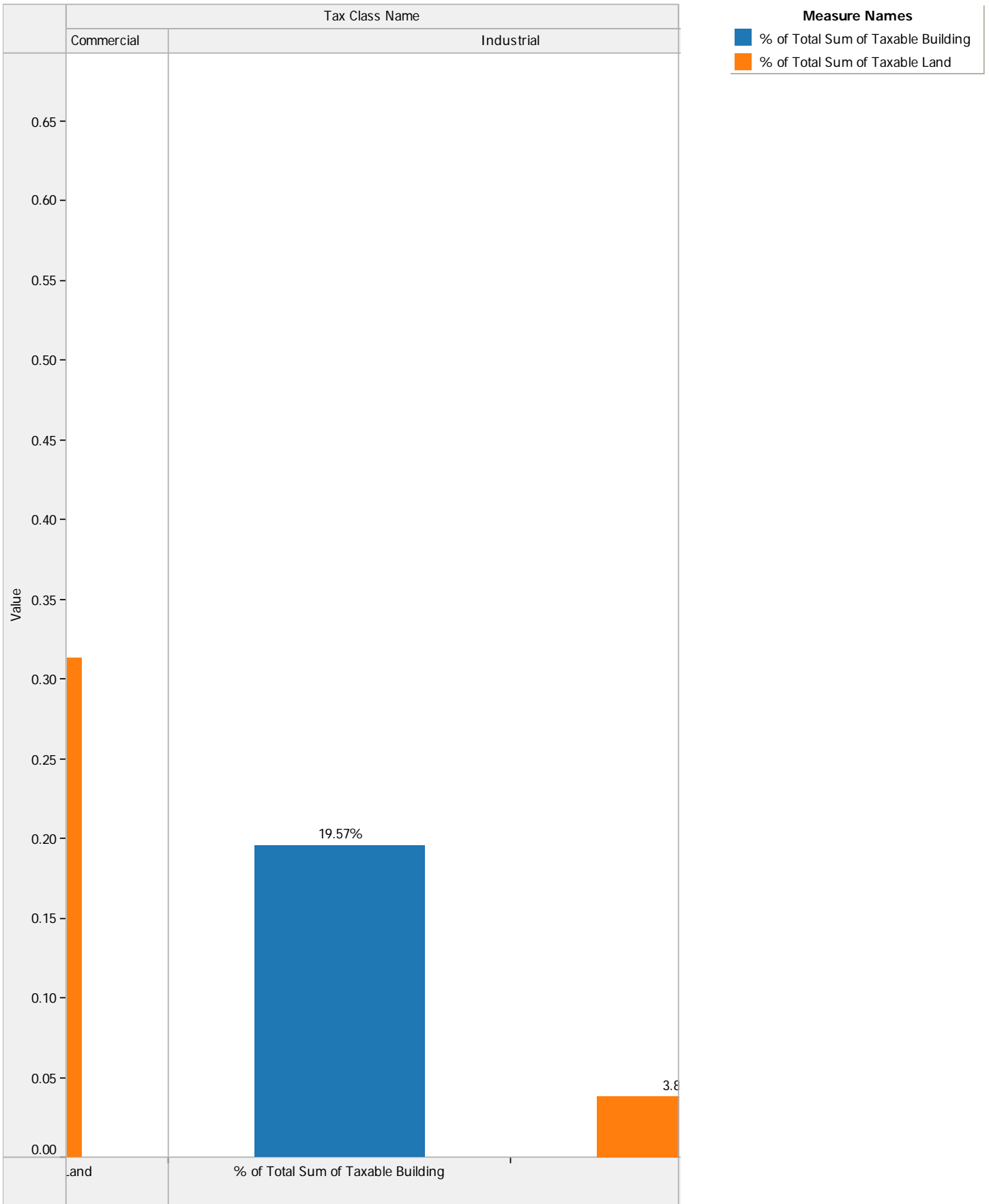


**Measure Names**

- % of Total Sum of Taxable Building
- % of Total Sum of Taxable Land

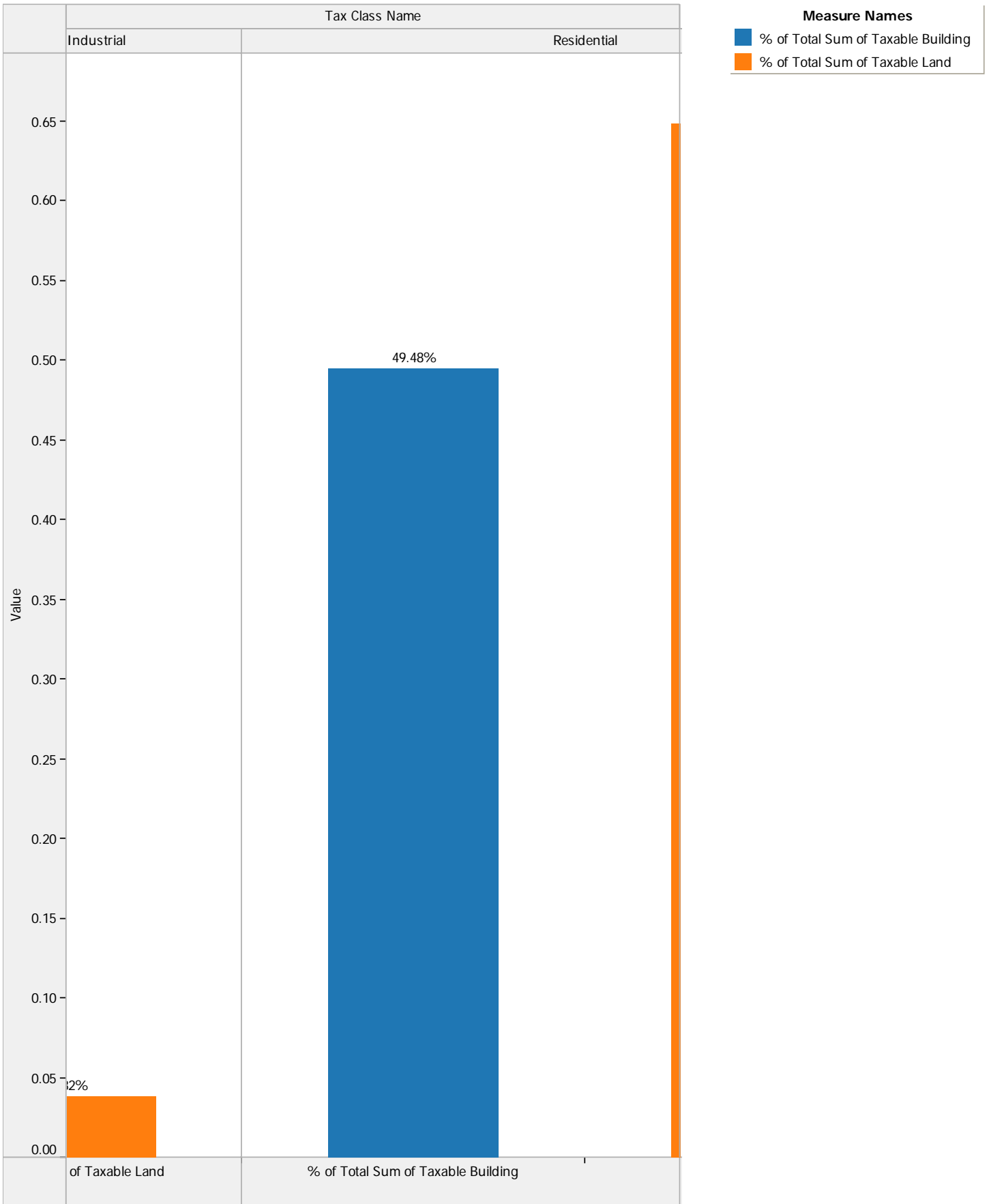
% of Total Sum of Taxable Building and % of Total Sum of Taxable Land for each Tax Class Name. Color shows details about % of Total Sum of Taxable Building and % of Total Sum of Taxable Land. The data is filtered on Owner Location, which keeps New London and Out of Town. The view is filtered on Tax Class Name, which has multiple members selected.

### Property Value by Tax Class (%)



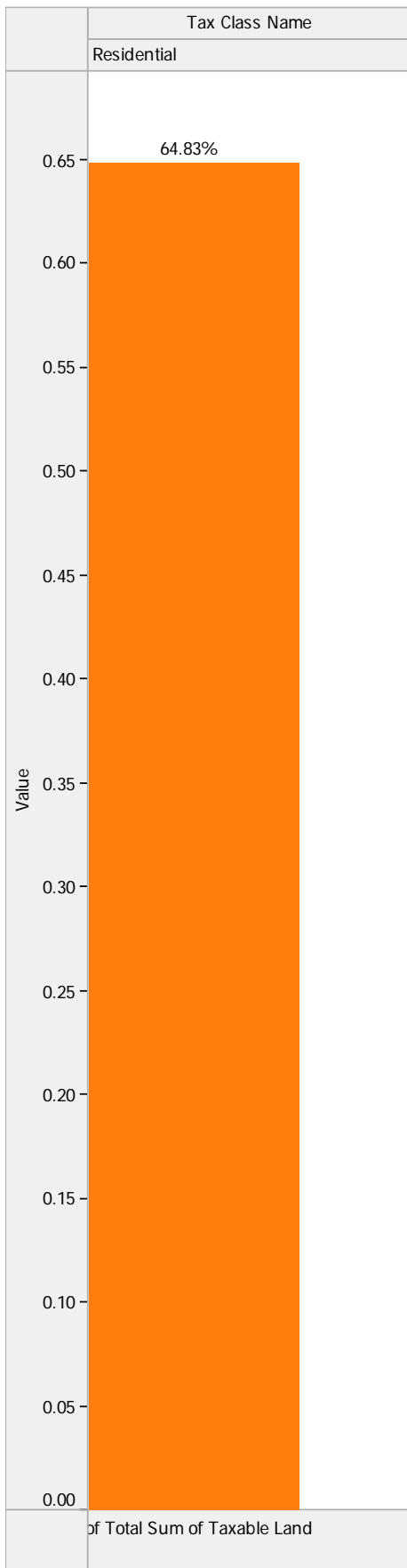
% of Total Sum of Taxable Building and % of Total Sum of Taxable Land for each Tax Class Name. Color shows details about % of Total Sum of Taxable Building and % of Total Sum of Taxable Land. The data is filtered on Owner Location, which keeps New London and Out of Town. The view is filtered on Tax Class Name, which has multiple members selected.

### Property Value by Tax Class (%)



% of Total Sum of Taxable Building and % of Total Sum of Taxable Land for each Tax Class Name. Color shows details about % of Total Sum of Taxable Building and % of Total Sum of Taxable Land. The data is filtered on Owner Location, which keeps New London and Out of Town. The view is filtered on Tax Class Name, which has multiple members selected.

### Property Value by Tax Class (%)

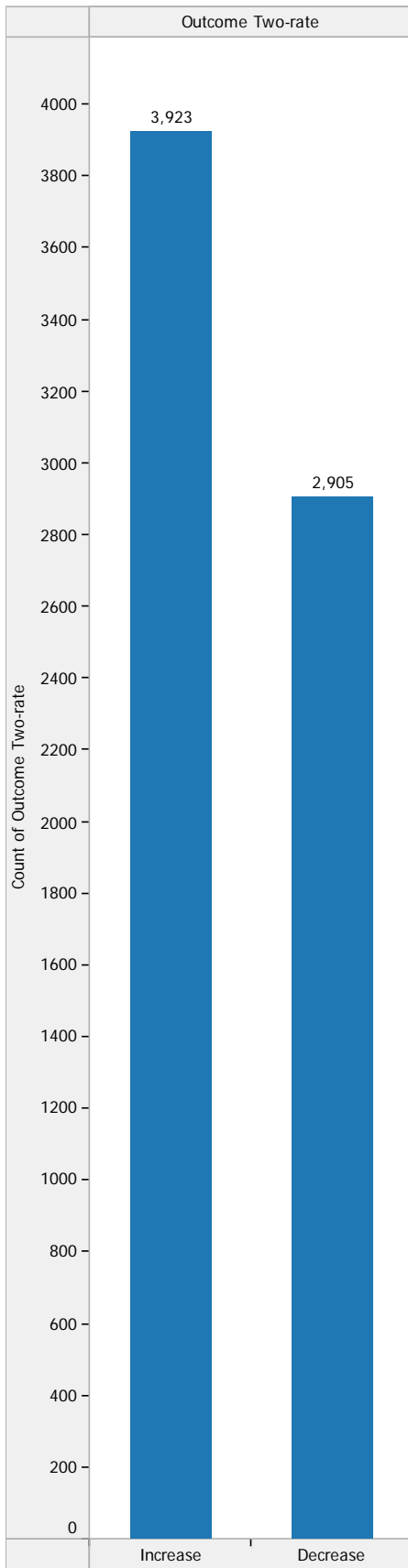


**Measure Names**

- % of Total Sum of Taxable Building
- % of Total Sum of Taxable Land

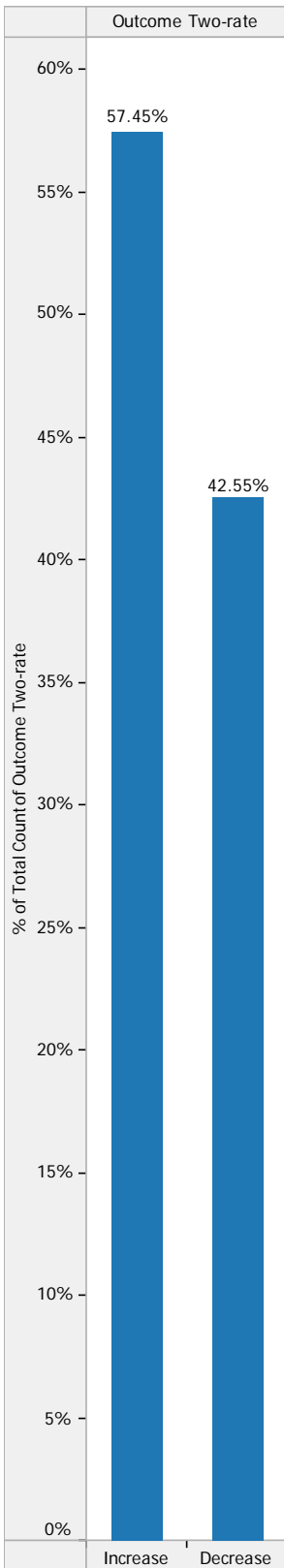
% of Total Sum of Taxable Building and % of Total Sum of Taxable Land for each Tax Class Name. Color shows details about % of Total Sum of Taxable Building and % of Total Sum of Taxable Land. The data is filtered on Owner Location, which keeps New London and Out of Town. The view is filtered on Tax Class Name, which has multiple members selected.

### Two-rate Outcomes (#)



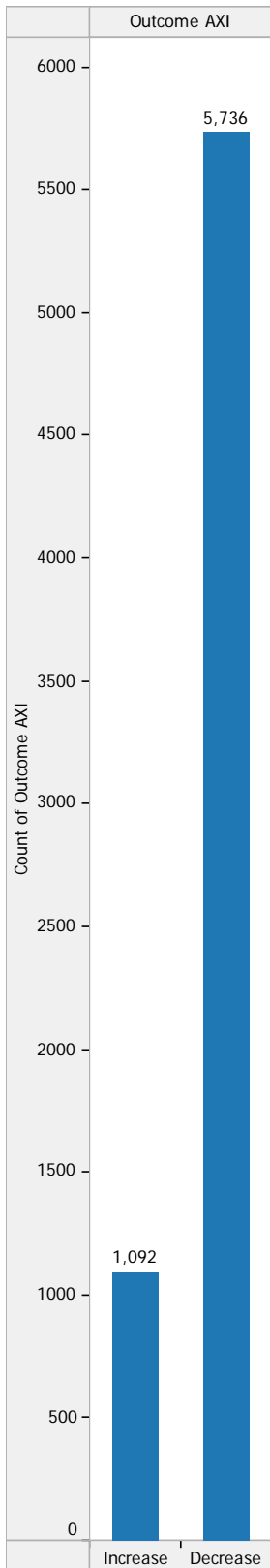
Count of Outcome Two-rate for each Outcome Two-rate. The data is filtered on Owner Location and Tax Class Name. The Owner Location filter keeps New London and Out of Town. The Tax Class Name filter has multiple members selected. The view is filtered on Outcome Two-rate, which keeps Increase and Decrease. Percents are based on the whole table .

### Two-rate Outcomes (%)



% of Total Count of Outcome Two-rate for each Outcome Two-rate. The data is filtered on Owner Location and Tax Class Name. The Owner Location filter keeps New London and Out of Town. The Tax Class Name filter has multiple members selected. The view is filtered on Outcome Two-rate, which keeps Increase and Decrease. Percents are based on the whole table .

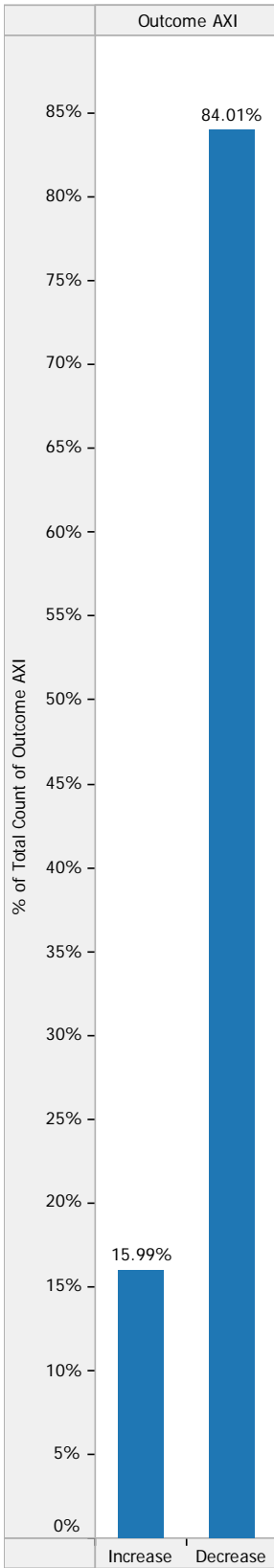
### AXI Outcomes (#)



Count of Outcome AXI for each Outcome AXI. The data is filtered on Outcome Two-rate, Owner Location and Tax Class Name. The Outcome Two-rate filter keeps Increase and Decrease. The Owner Location filter keeps New London and Out of Town. The Tax Class Name filter has multiple members selected. Percents are based on the whole table .

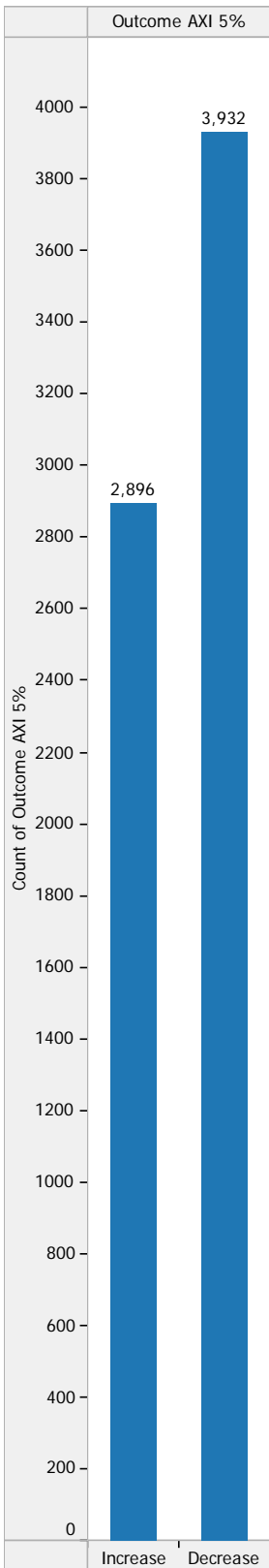


### AXI Outcomes (%)



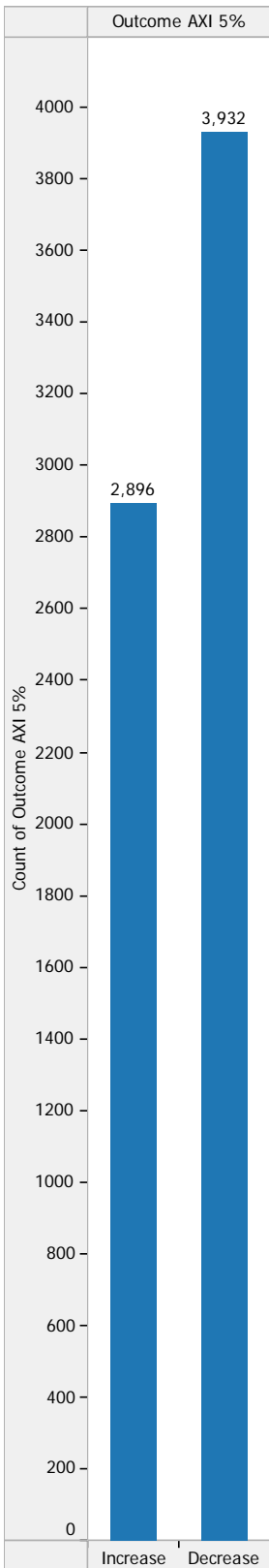
% of Total Count of Outcome AXI for each Outcome AXI. The data is filtered on Outcome Two-rate, Owner Location and Tax Class Name. The Outcome Two-rate filter keeps Increase and Decrease. The Owner Location filter keeps New London and Out of Town. The Tax Class Name filter has multiple members selected. Percents are based on the whole table .

### AXI 5% Outcomes (#)



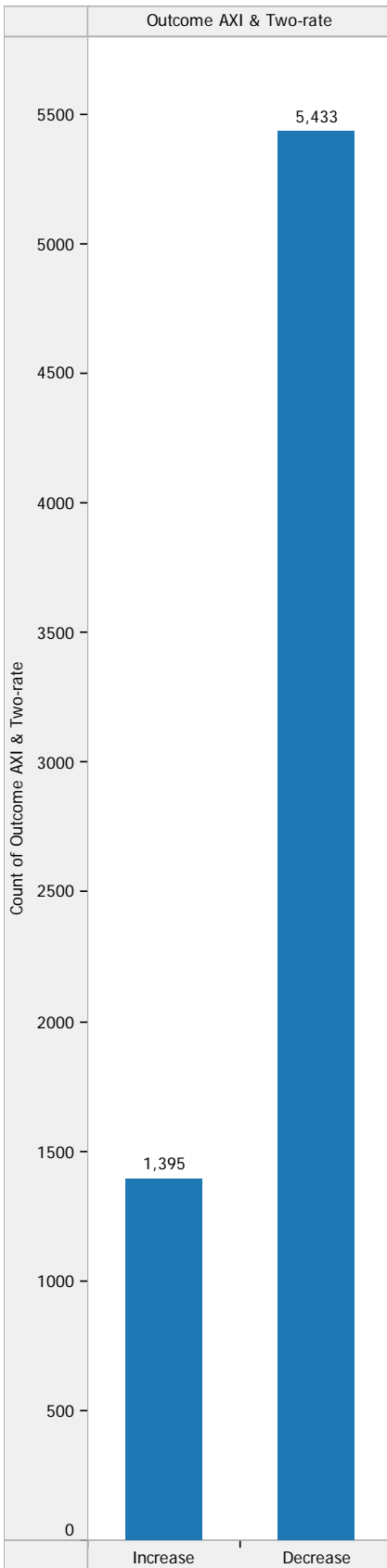
Count of Outcome AXI 5% for each Outcome AXI 5%. The data is filtered on Outcome Two-rate, Owner Location and Tax Class Name. The Outcome Two-rate filter keeps Increase and Decrease. The Owner Location filter keeps New London and Out of Town. The Tax Class Name filter has multiple members selected. Percents are based on the whole table .

### AXI 5% Outcomes (%)



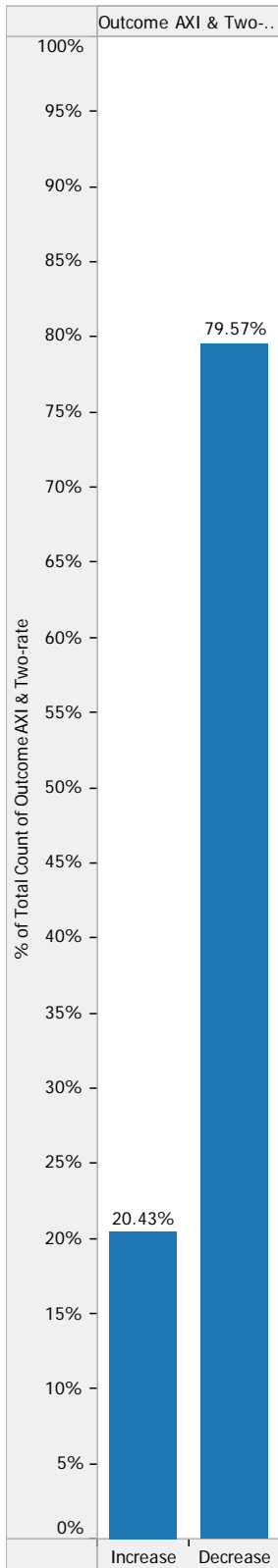
Count of Outcome AXI 5% for each Outcome AXI 5%. The data is filtered on Outcome Two-rate, Owner Location and Tax Class Name. The Outcome Two-rate filter keeps Increase and Decrease. The Owner Location filter keeps New London and Out of Town. The Tax Class Name filter has multiple members selected. Percents are based on the whole table .

### AXI + Two-rate Outcomes (#)



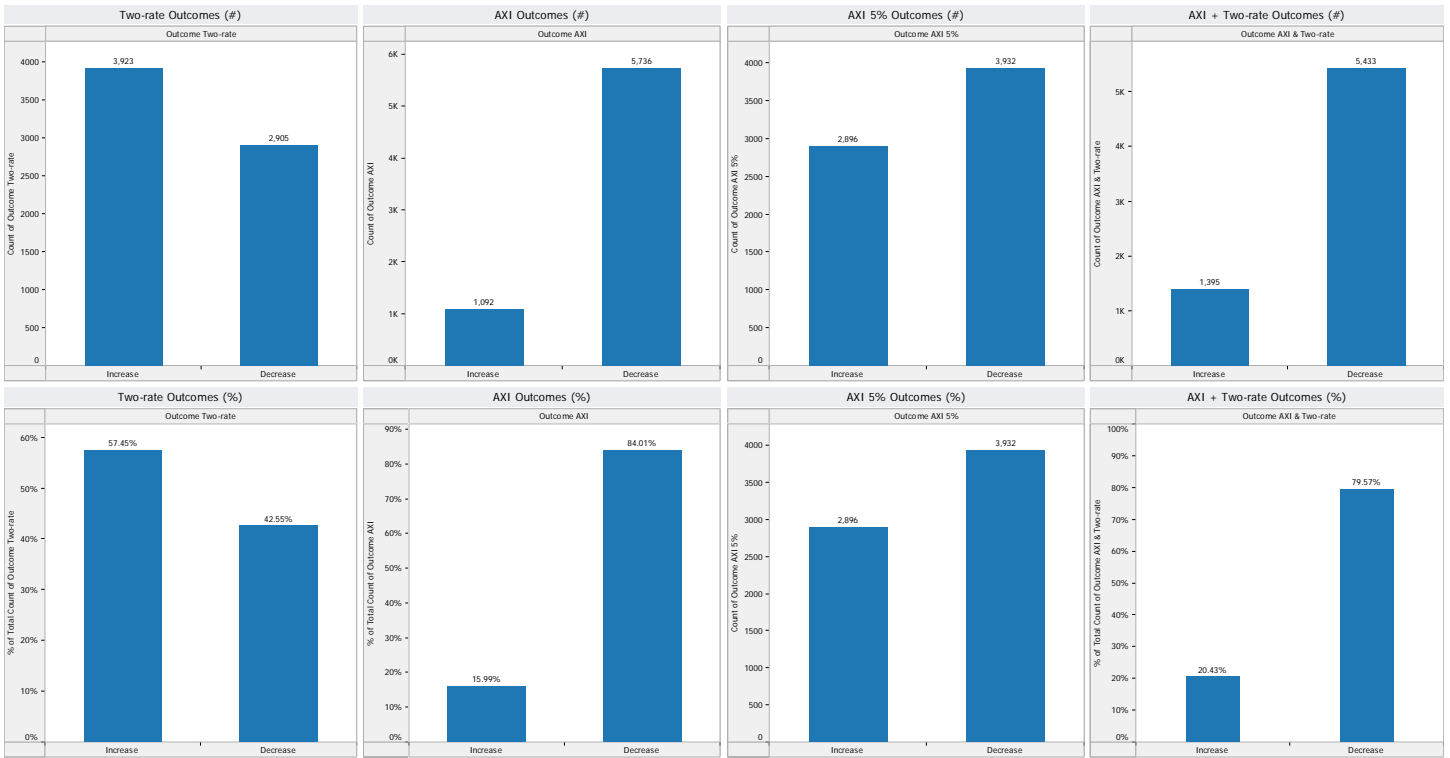
Count of Outcome AXI & Two-rate for each Outcome AXI & Two-rate. The data is filtered on Outcome Two-rate, Owner Location and Tax Class Name. The Outcome Two-rate filter keeps Increase and Decrease. The Owner Location filter keeps New London and Out of Town. The Tax Class Name filter has multiple members selected. Percents are based on the whole table .

**AXI + Two-rate  
Outcomes (%)**

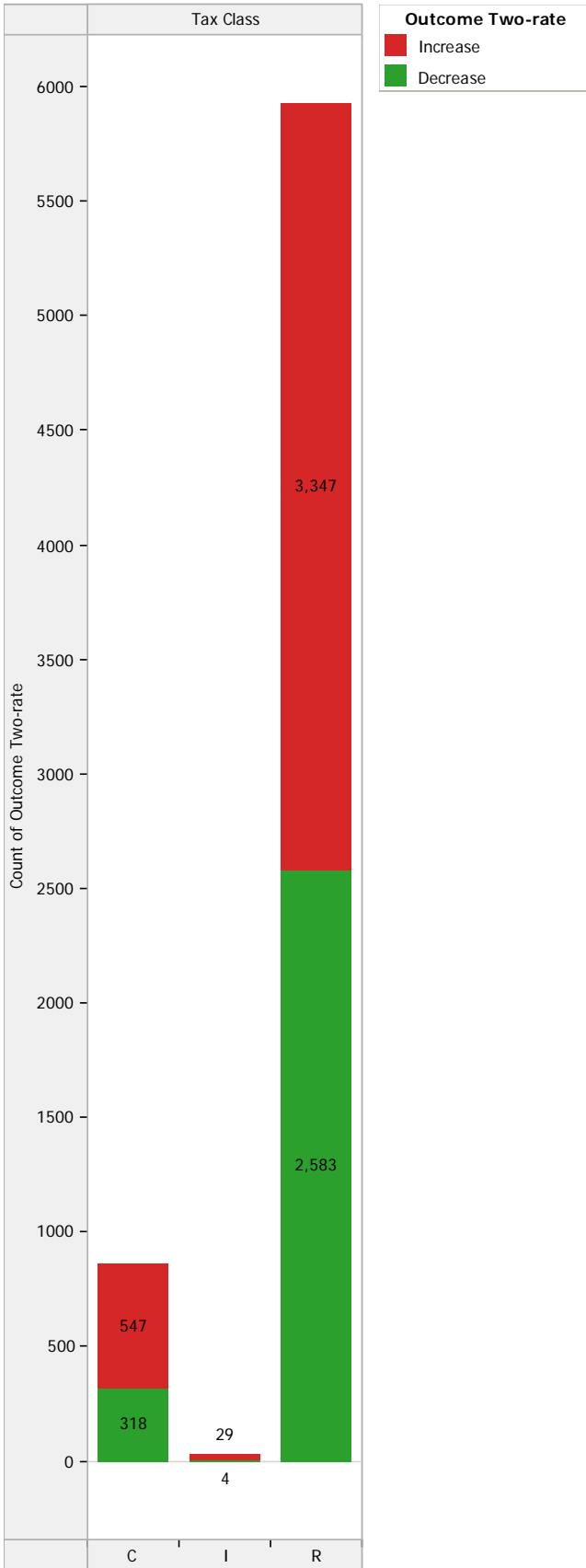


% of Total Count of Outcome AXI & Two-rate for each Outcome AXI & Two-rate. The data is filtered on Outcome Two-rate, Owner Location and Tax Class Name. The Outcome Two-rate filter keeps Increase and Decrease. The Owner Location filter keeps New London and Out of Town. The Tax Class Name filter has multiple members selected. Percents are based on the whole table .

# All Outcomes

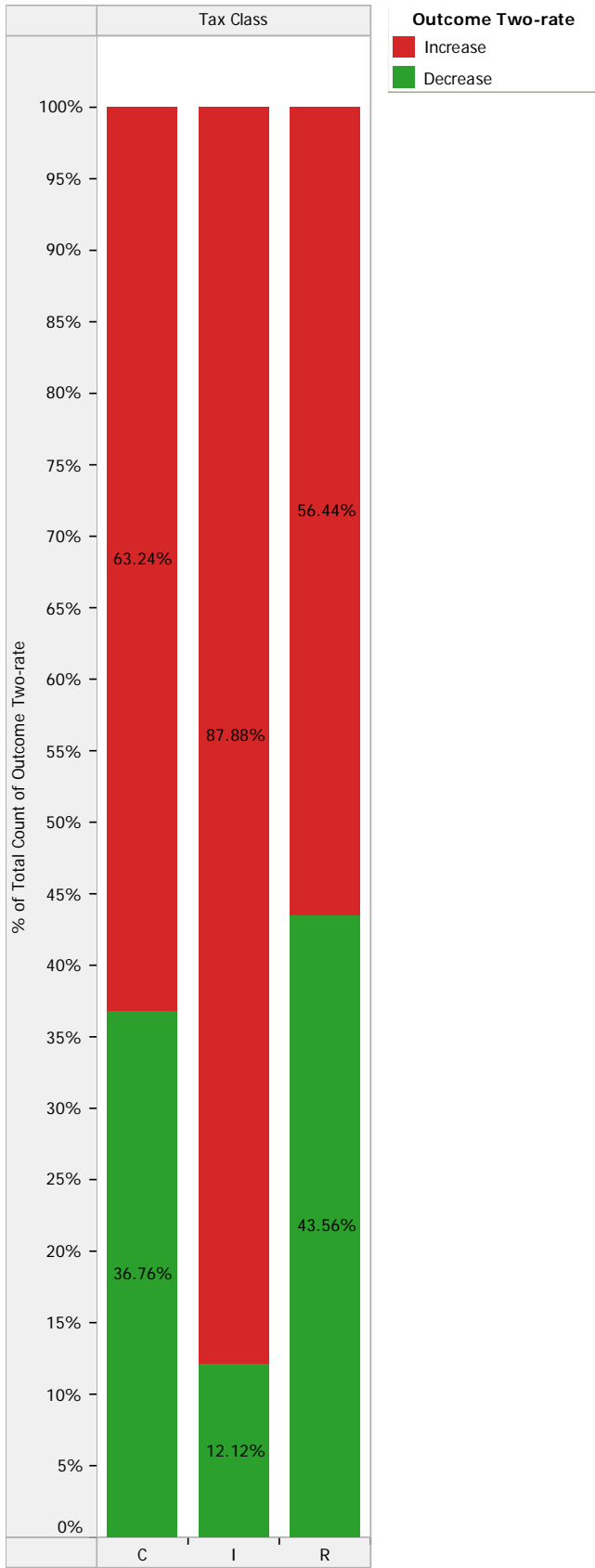


## Two-rate Outcomes by Tax Class (#)



Count of Outcome Two-rate for each Tax Class. Color shows details about Outcome Two-rate. The data is filtered on Owner Location, which keeps New London and Out of Town. The view is filtered on Tax Class, which keeps C, I and R.

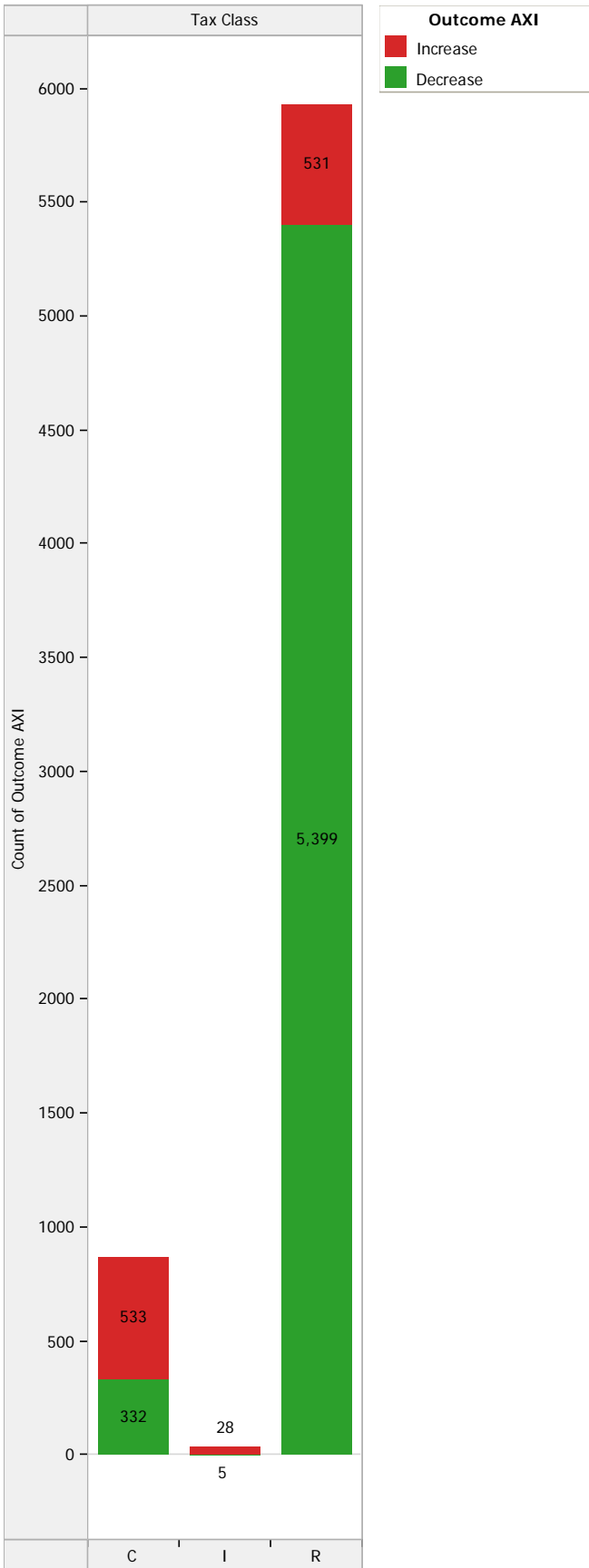
## Two-rate Outcomes by Tax Class (%)



% of Total Count of Outcome Two-rate for each Tax Class. Color shows details about Outcome Two-rate. The data is filtered on Owner Location, which keeps New London and Out of Town. The view is filtered on Tax Class, which keeps C, I and R. Percents are based on each column of the table.

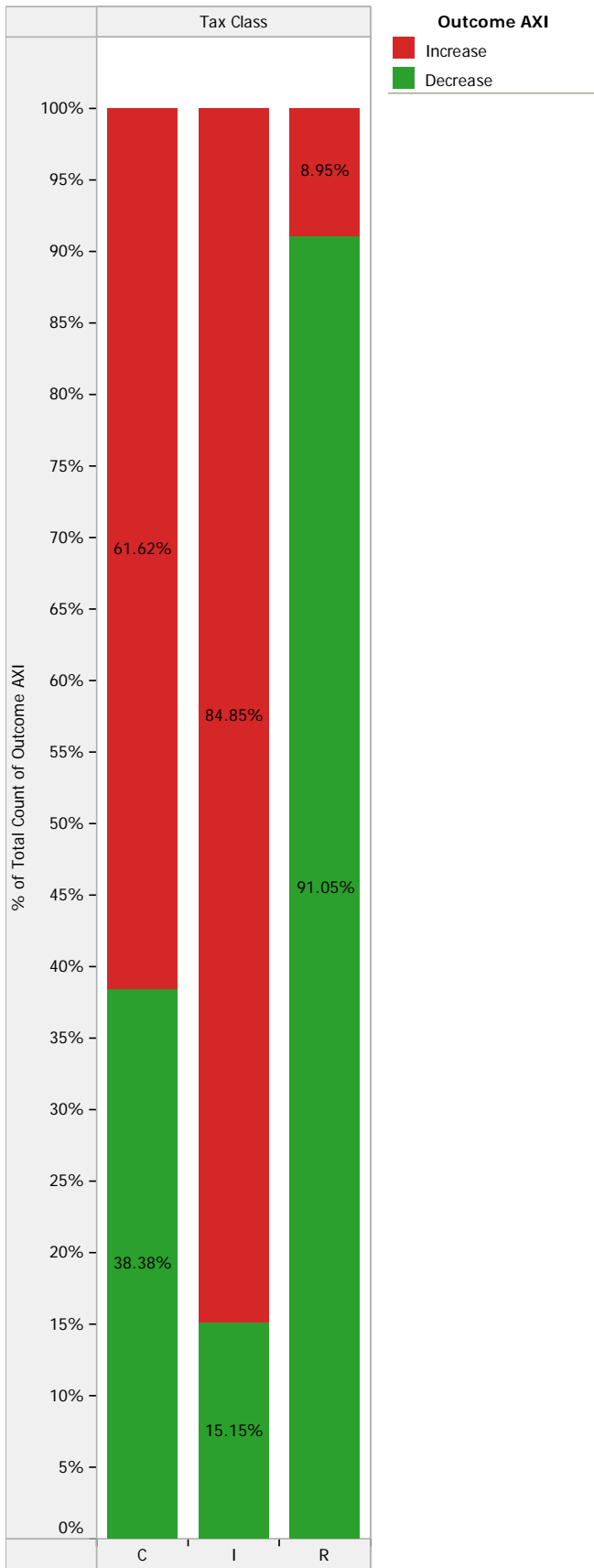


### AXI Outcomes by Tax Class (#)



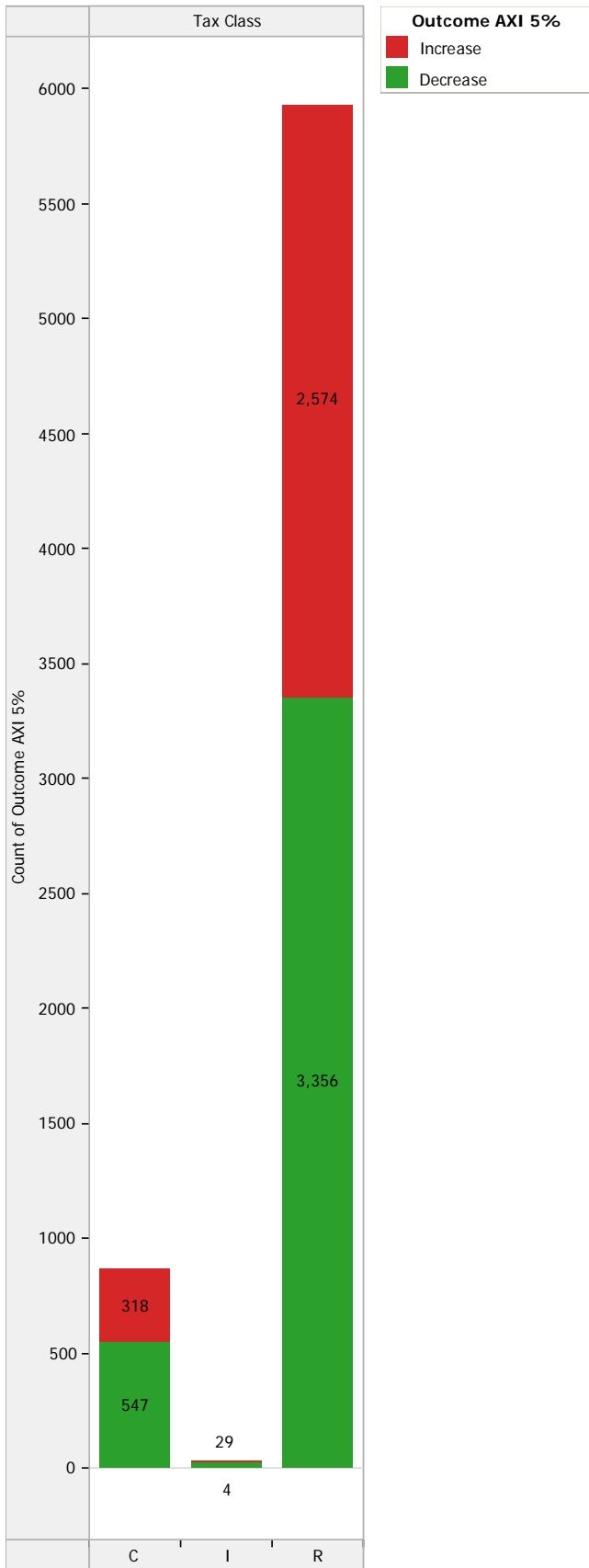
Count of Outcome AXI for each Tax Class. Color shows details about Outcome AXI. The data is filtered on Owner Location, which keeps New London and Out of Town. The view is filtered on Tax Class, which keeps C, I and R.

### AXI Outcomes by Tax Class (%)



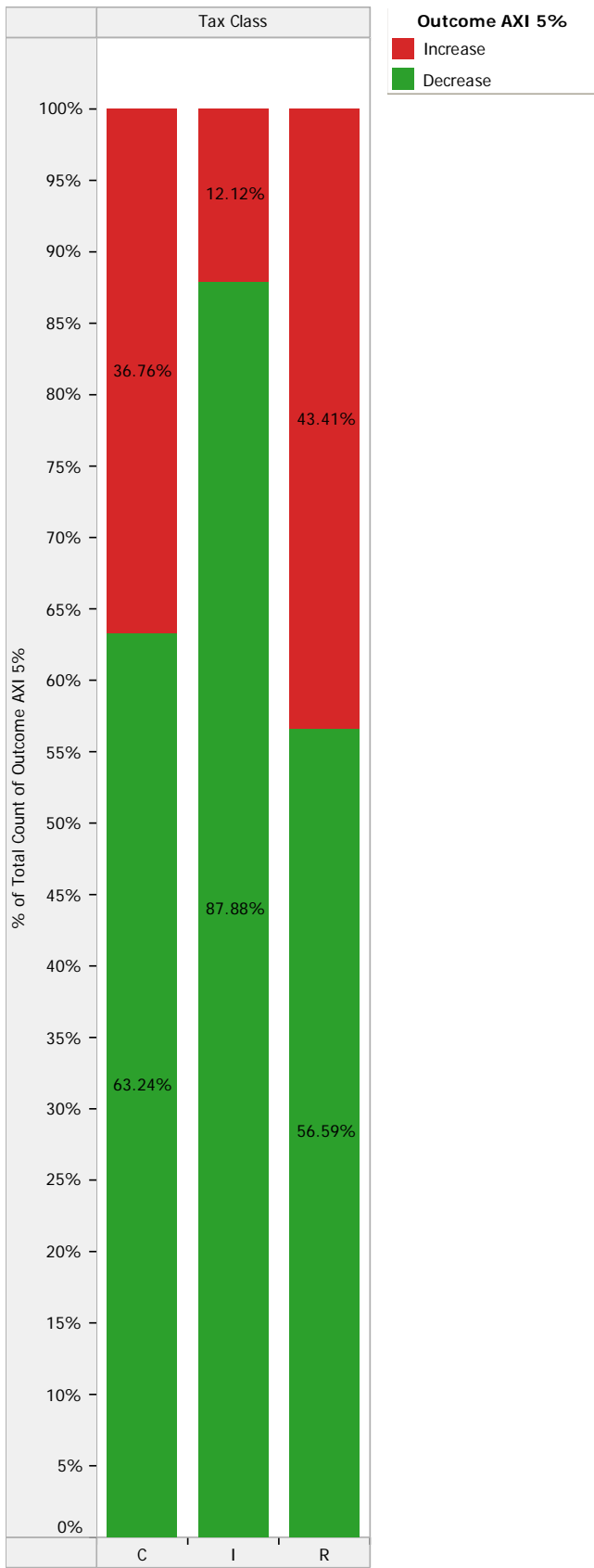
% of Total Count of Outcome AXI for each Tax Class. Color shows details about Outcome AXI. The data is filtered on Owner Location, which keeps New London and Out of Town. The view is filtered on Tax Class, which keeps C, I and R. Percents are based on each column of the table.

### AXI 5% Outcomes by Tax Class (#)



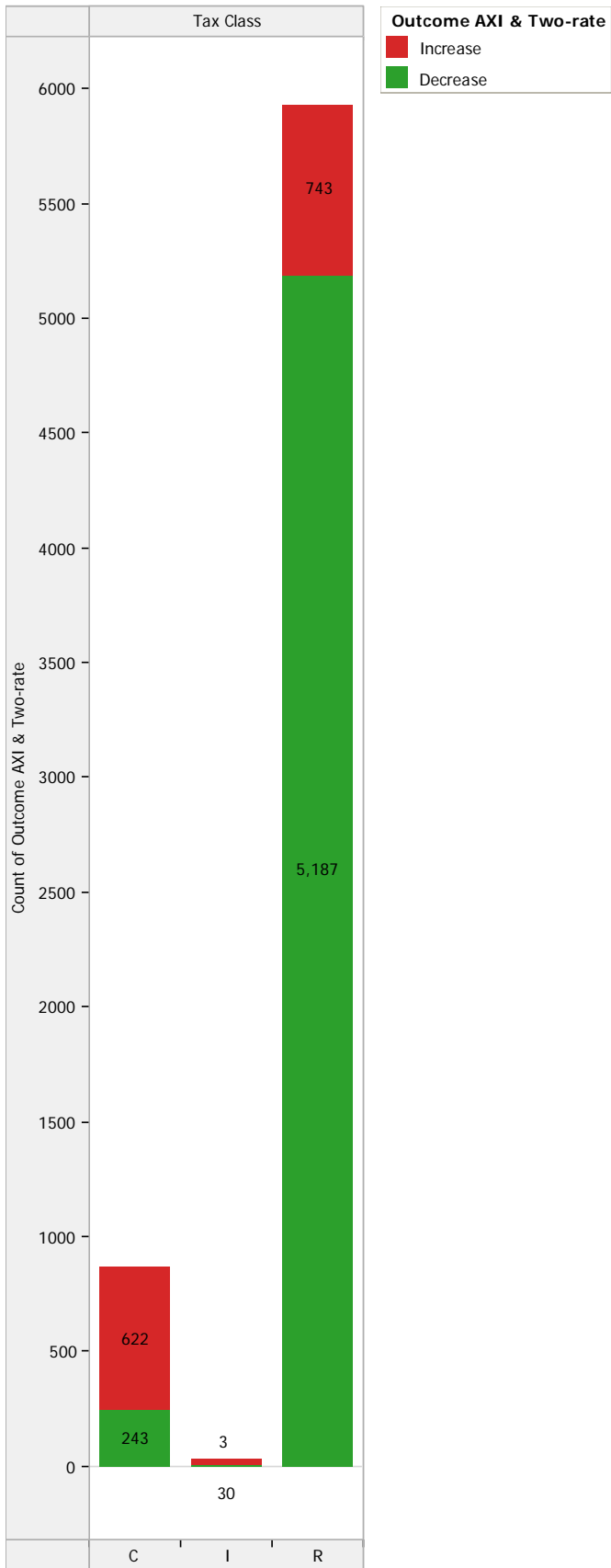
Count of Outcome AXI 5% for each Tax Class. Color shows details about Outcome AXI 5%. The data is filtered on Owner Location, which keeps New London and Out of Town. The view is filtered on Tax Class, which keeps C, I and R.

### AXI 5% Outcomes by Tax Class (%)



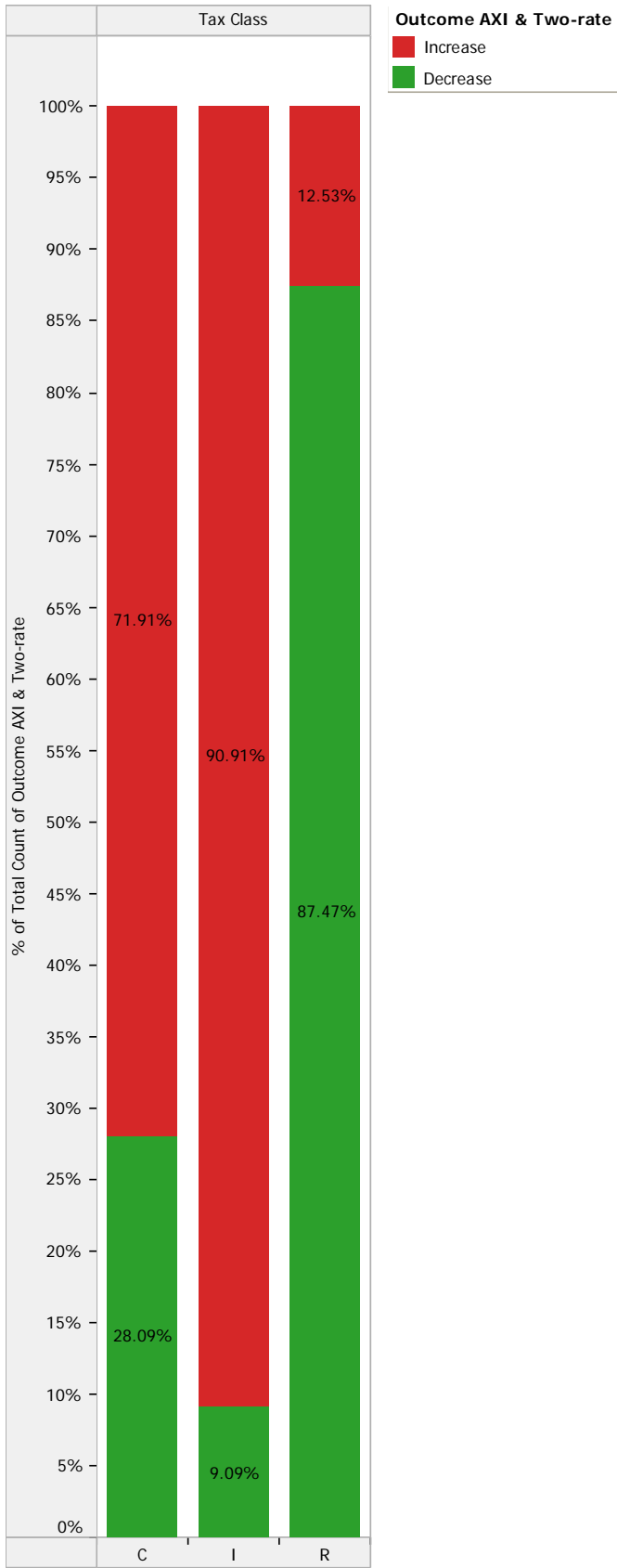
% of Total Count of Outcome AXI 5% for each Tax Class. Color shows details about Outcome AXI 5%. The data is filtered on Owner Location, which keeps New London and Out of Town. The view is filtered on Tax Class, which keeps C, I and R. Percents are based on each column of the table.

### AXI + Two-rate Outcomes by Tax Class (#)



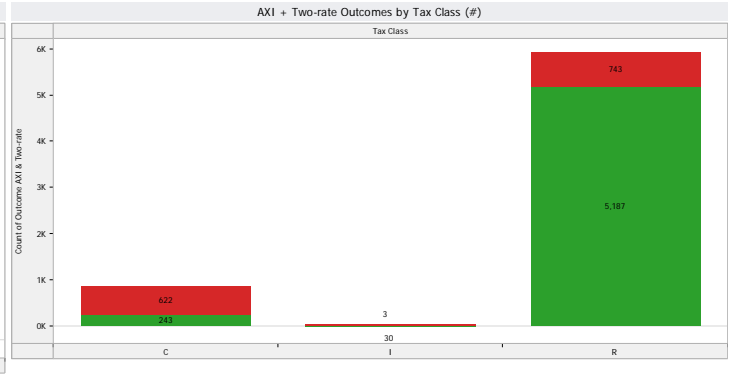
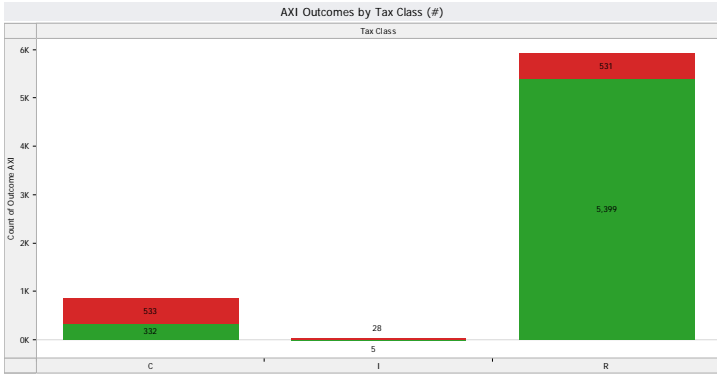
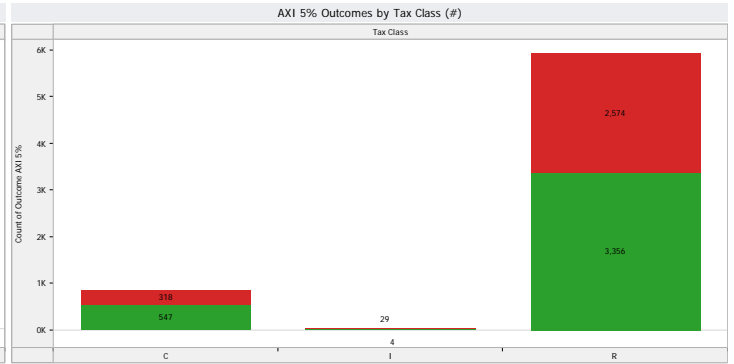
Count of Outcome AXI & Two-rate for each Tax Class. Color shows details about Outcome AXI & Two-rate. The data is filtered on Owner Location, which keeps New London and Out of Town. The view is filtered on Tax Class, which keeps C, I and R.

### AXI + Two-rate Outcomes by Tax Class (%)

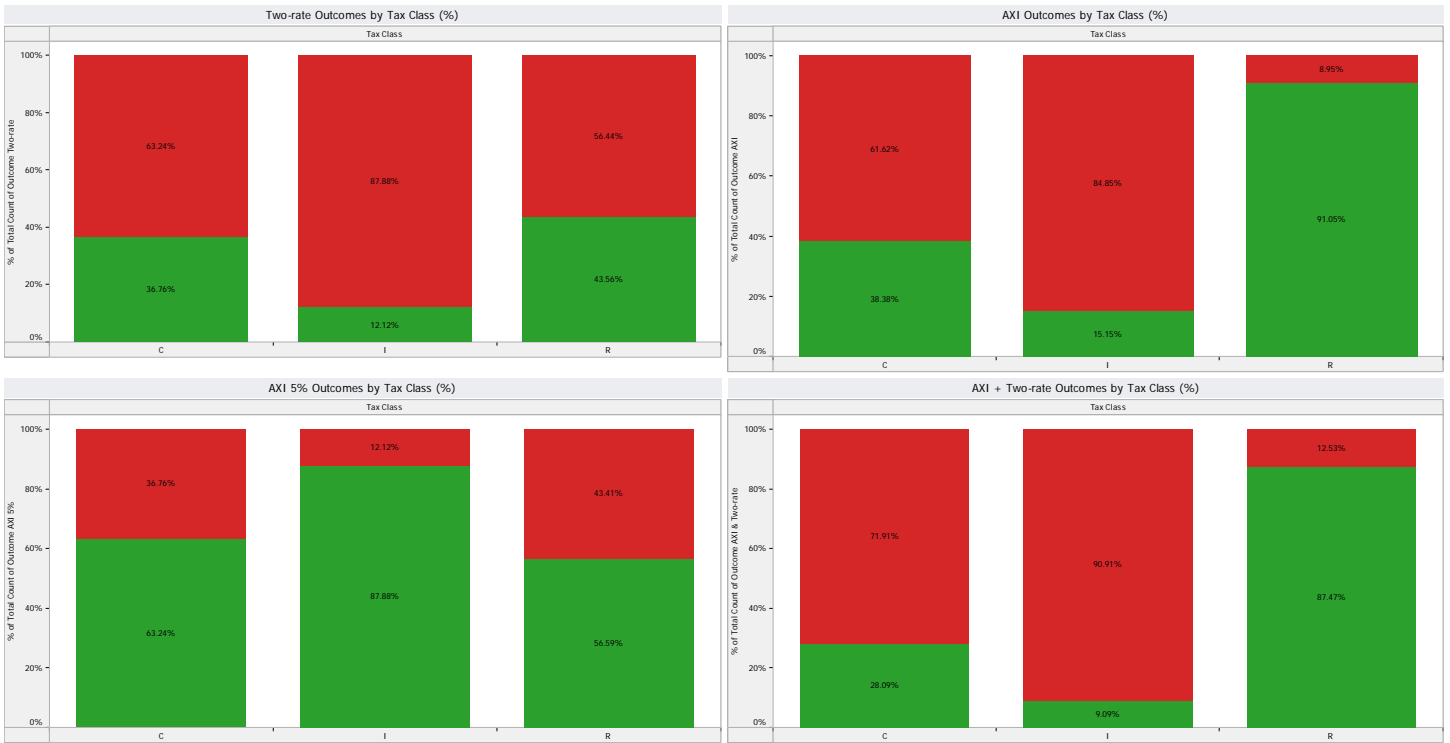


% of Total Count of Outcome AXI & Two-rate for each Tax Class. Color shows details about Outcome AXI & Two-rate. The data is filtered on Owner Location, which keeps New London and Out of Town. The view is filtered on Tax Class, which keeps C, I and R. Percents are based on each column of the table.

## Outcomes by Tax Class (#)

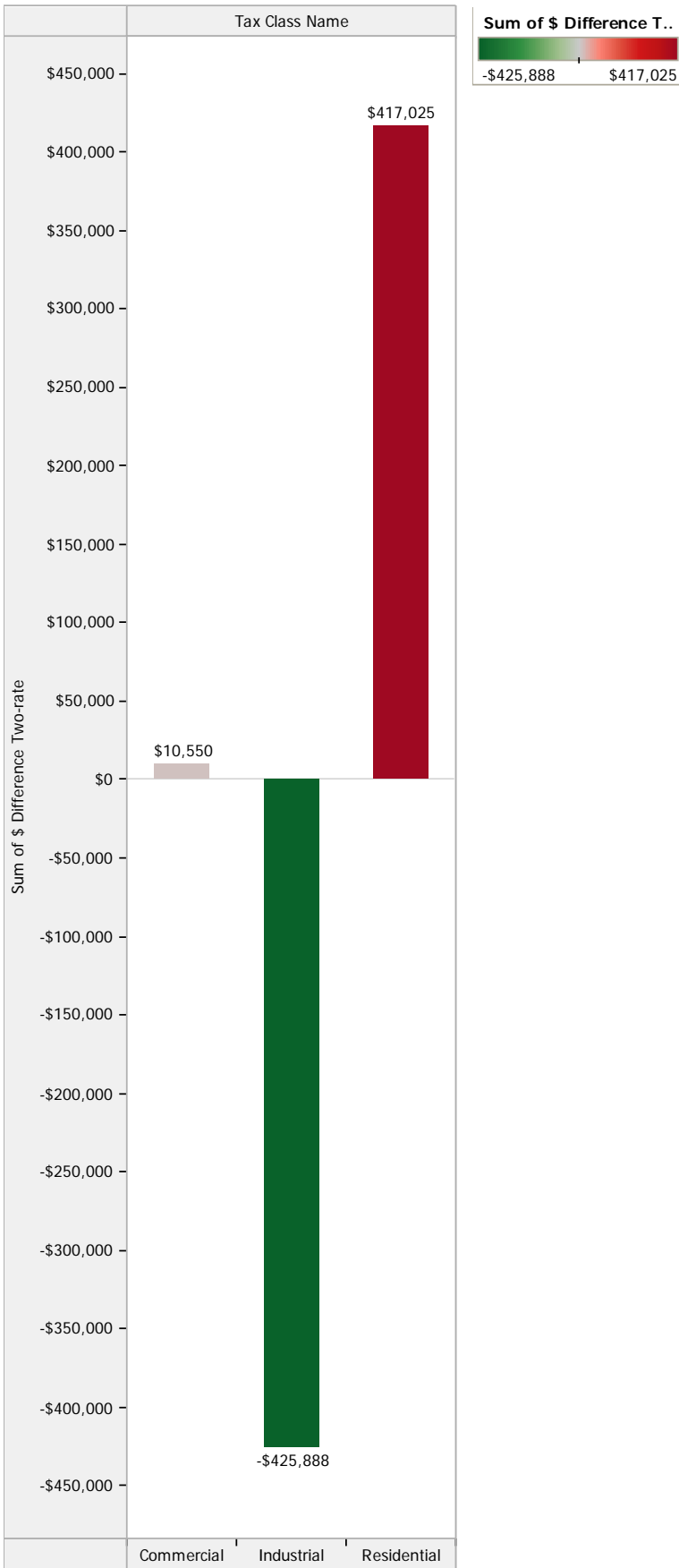


### Outcomes by Tax Class (%)



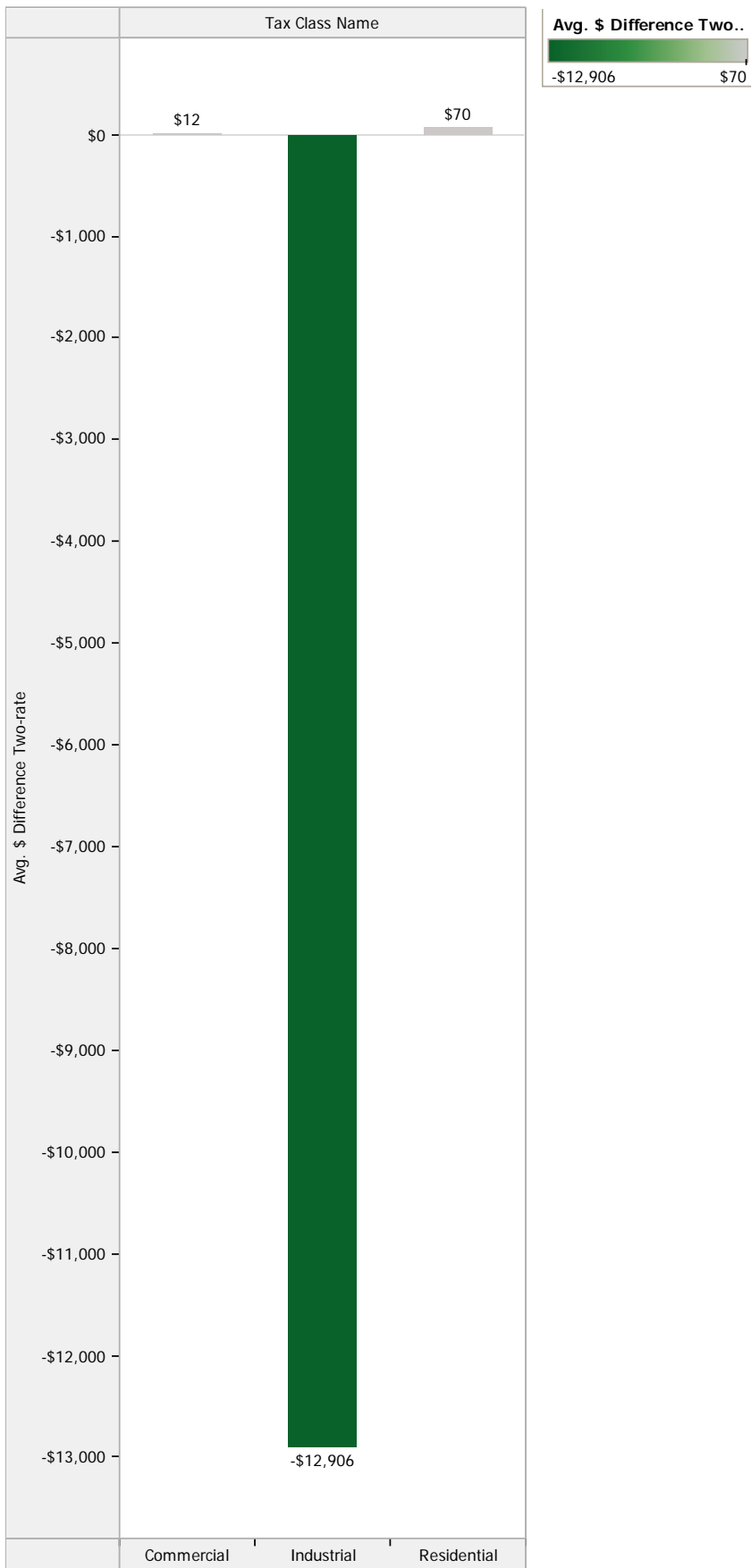


### Total Two-rate \$ Difference by Tax Class



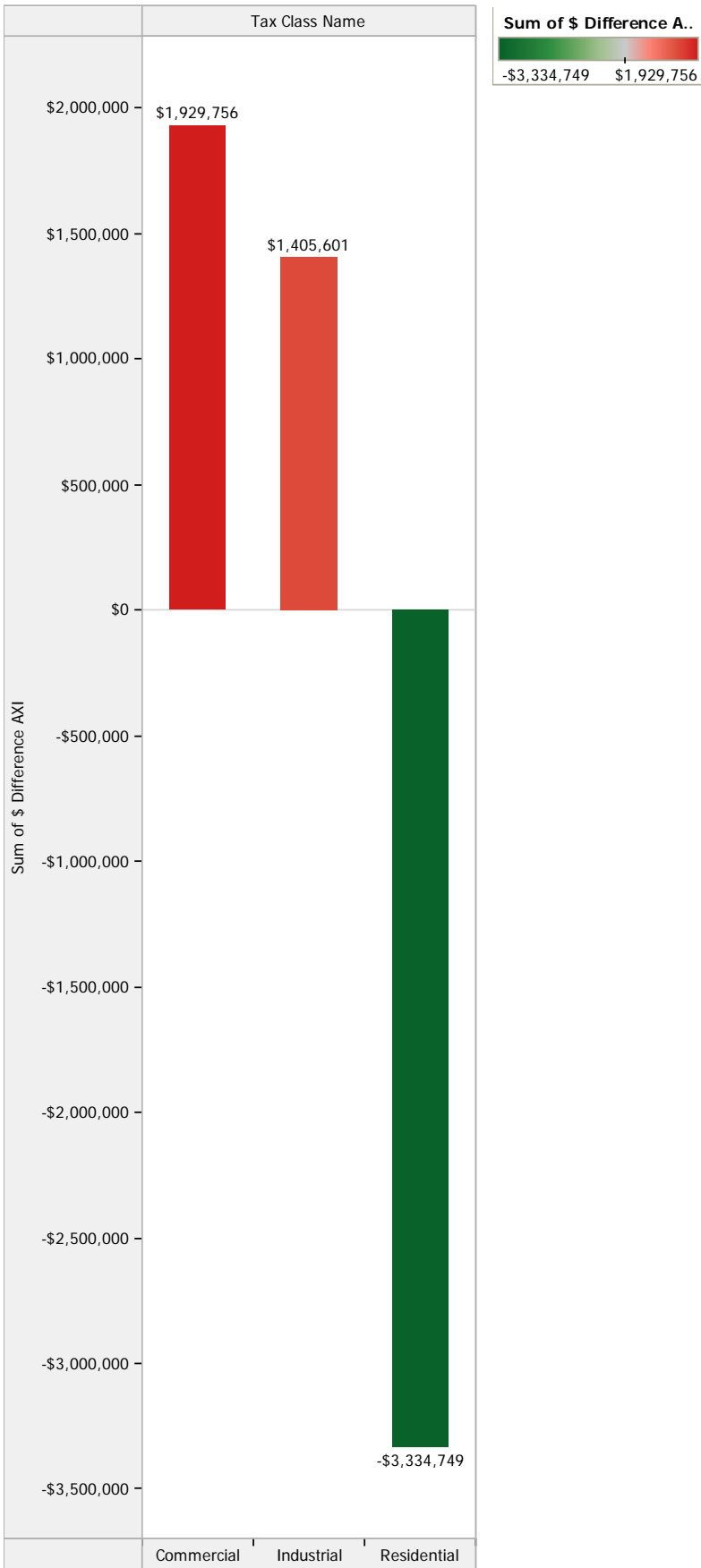
Sum of \$ Difference Two-rate for each Tax Class Name. Color shows sum of \$ Difference Two-rate. The data is filtered on Owner Location, which keeps New London and Out of Town. The view is filtered on Tax Class Name, which has multiple members selected.

### Avg. Two-rate \$ Difference by Tax Class




Average of \$ Difference Two-rate for each Tax Class Name. Color shows average of \$ Difference Two-rate. The data is filtered on Owner Location, which keeps New London and Out of Town. The view is filtered on Tax Class Name, which has multiple members selected.

### Total AXI \$ Difference by Tax Class



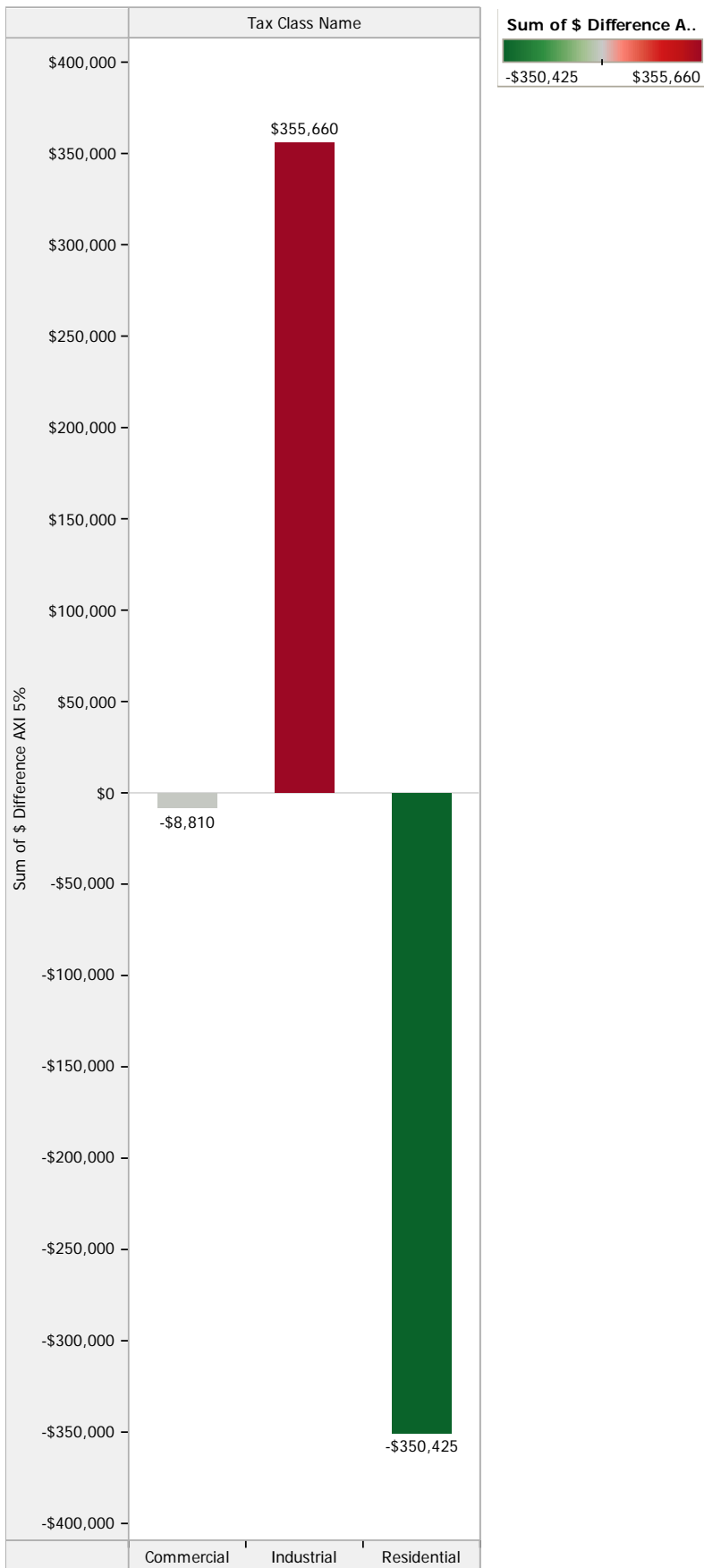
Sum of \$ Difference AXI for each Tax Class Name. Color shows sum of \$ Difference AXI. The data is filtered on Owner Location, which keeps New London and Out of Town. The view is filtered on Tax Class Name, which has multiple members selected.

### Avg. AXI \$ Difference by Tax Class



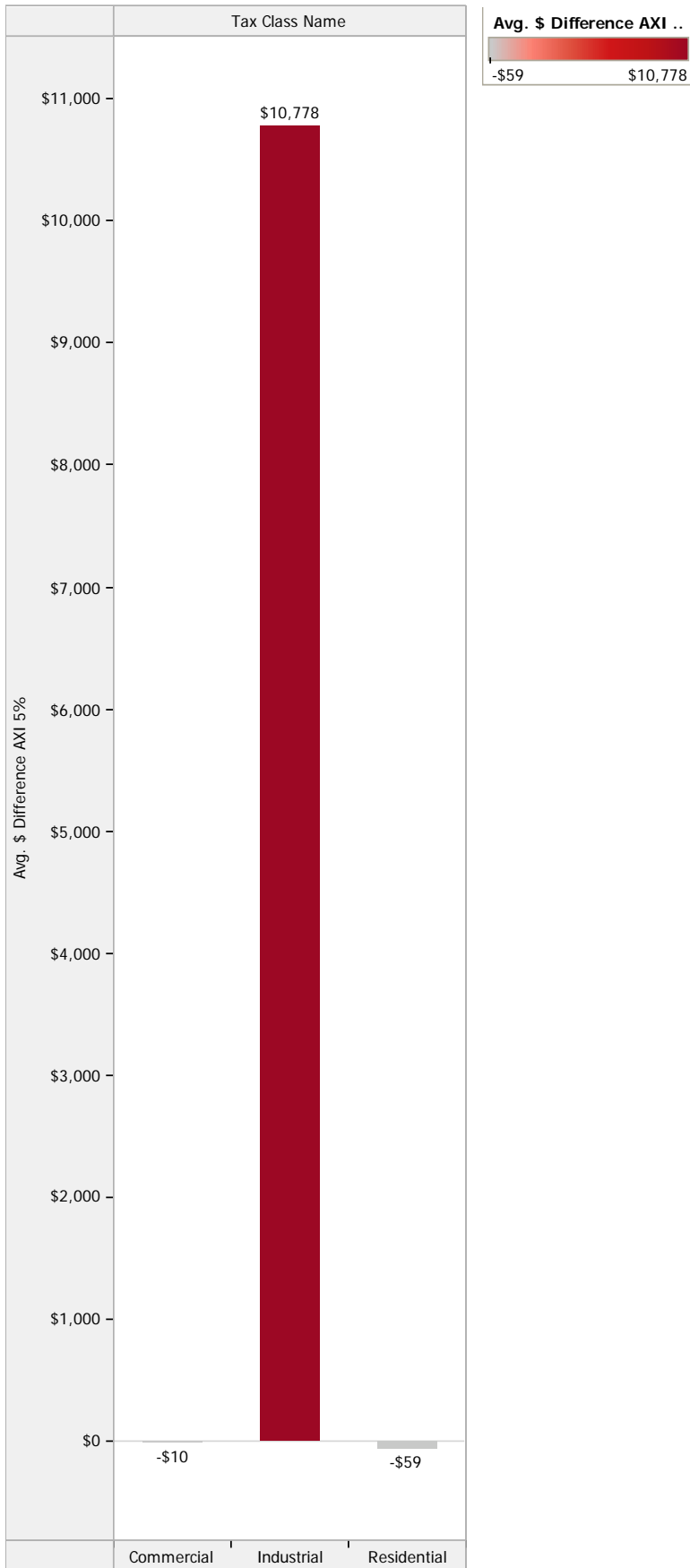
Average of \$ Difference AXI for each Tax Class Name. Color shows average of \$ Difference AXI. The data is filtered on Owner Location, which keeps New London and Out of Town. The view is filtered on Tax Class Name, which has multiple members selected.

### Total AXI 5% \$ Difference by Tax Class



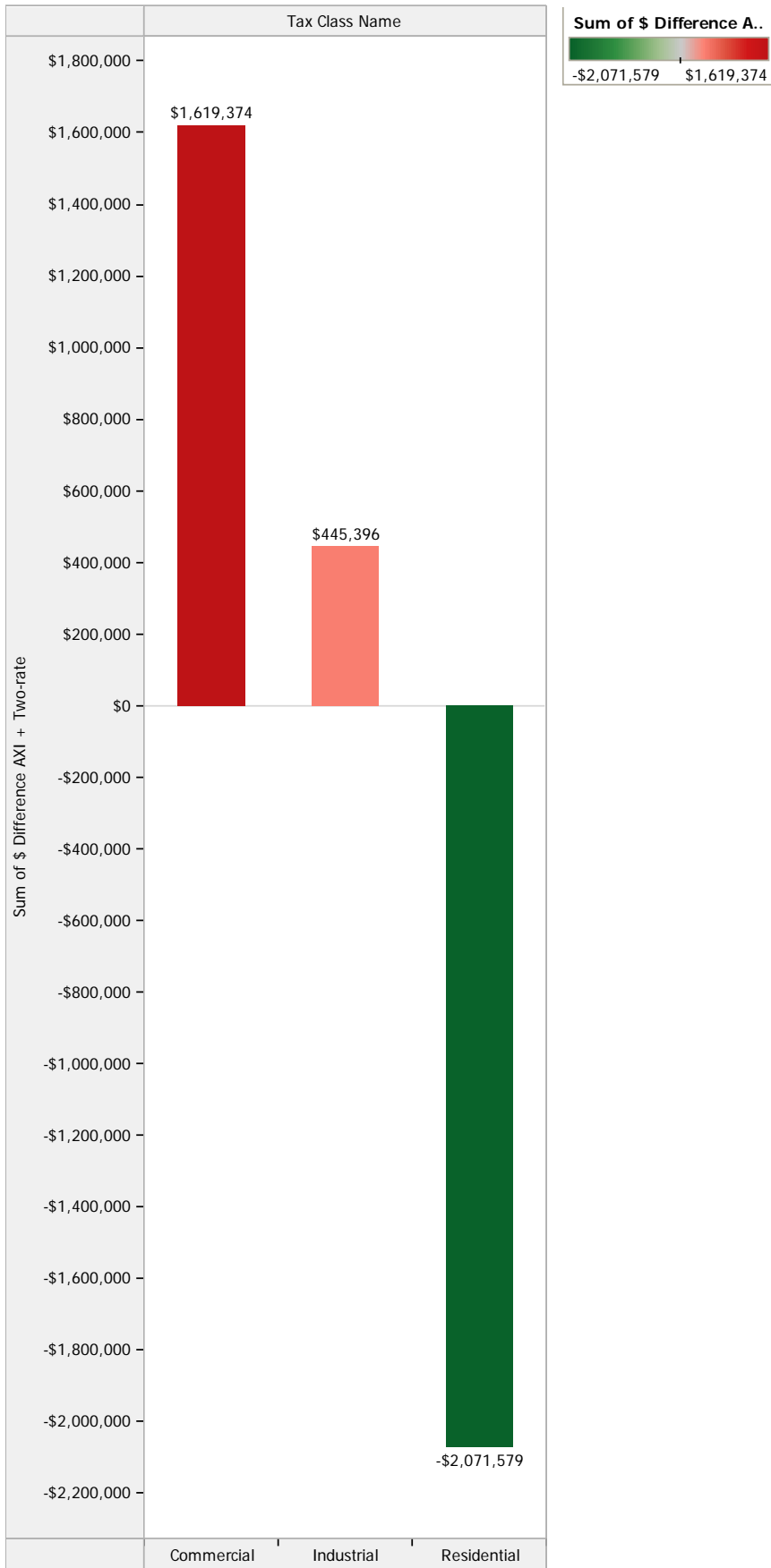
Sum of \$ Difference AXI 5% for each Tax Class Name. Color shows sum of \$ Difference AXI 5%. The data is filtered on Owner Location, which keeps New London and Out of Town. The view is filtered on Tax Class Name, which has multiple members selected.

### Avg. AXI 5% \$ Difference by Tax Class



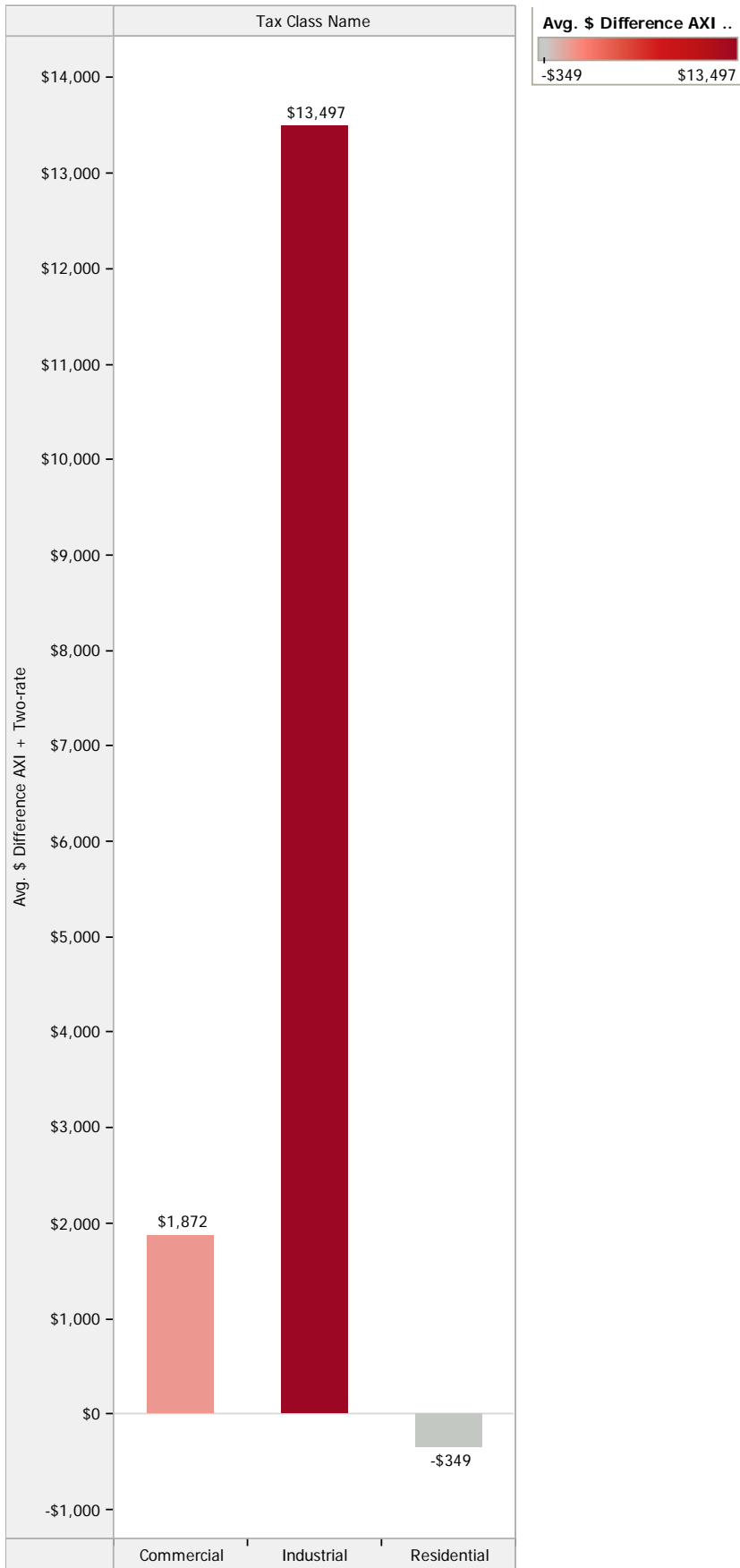
Average of \$ Difference AXI 5% for each Tax Class Name. Color shows average of \$ Difference AXI 5%. The data is filtered on Owner Location, which keeps New London and Out of Town. The view is filtered on Tax Class Name, which has multiple members selected.

### Total AXI + Two-rate \$ Difference by Tax Class



Sum of \$ Difference AXI + Two-rate for each Tax Class Name. Color shows sum of \$ Difference AXI + Two-rate. The data is filtered on Owner Location, which keeps New London and Out of Town. The view is filtered on Tax Class Name, which has multiple members selected.

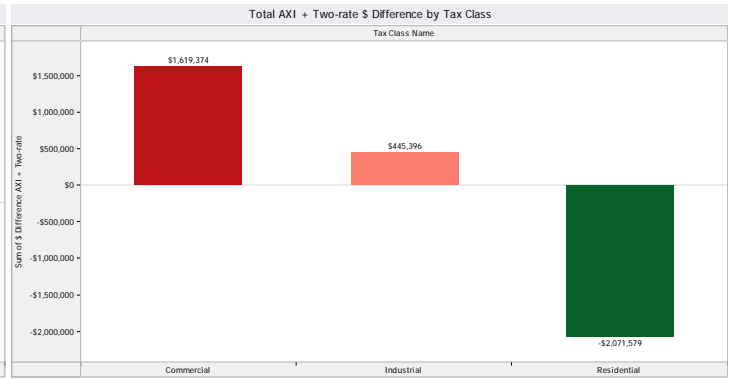
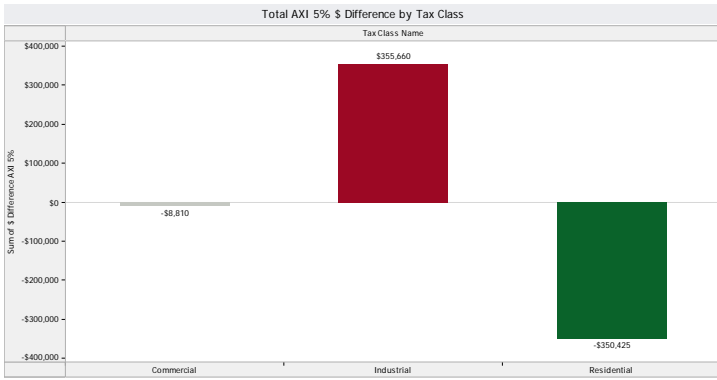
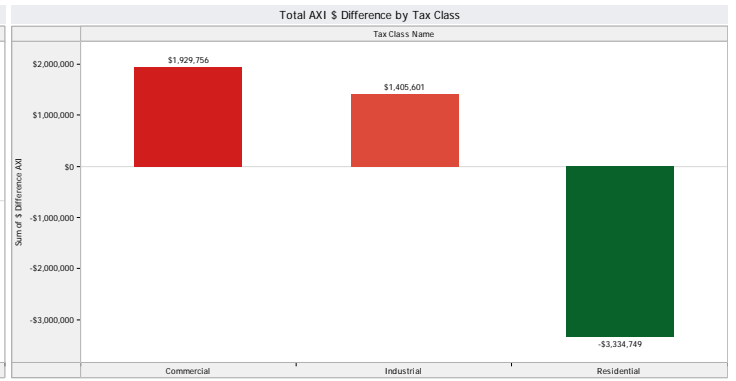
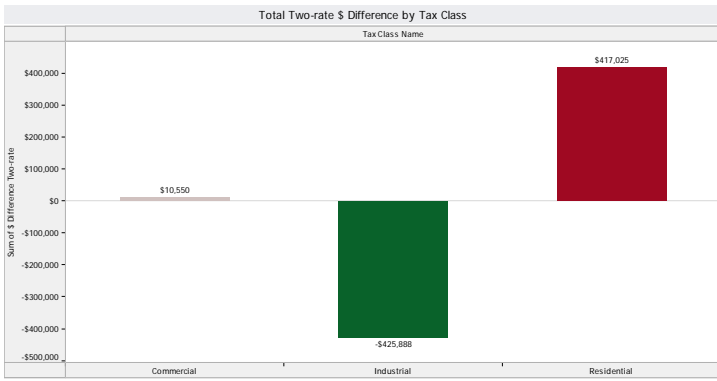
### Avg. AXI + Two-rate \$ Difference by Tax Class



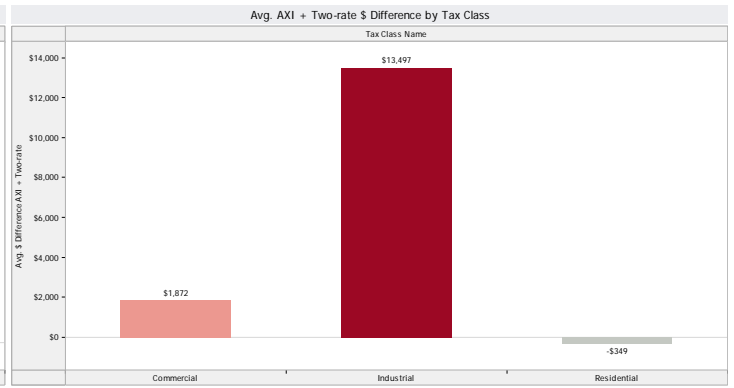
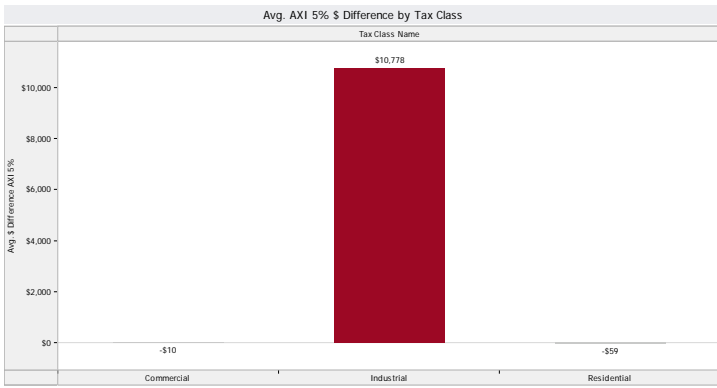
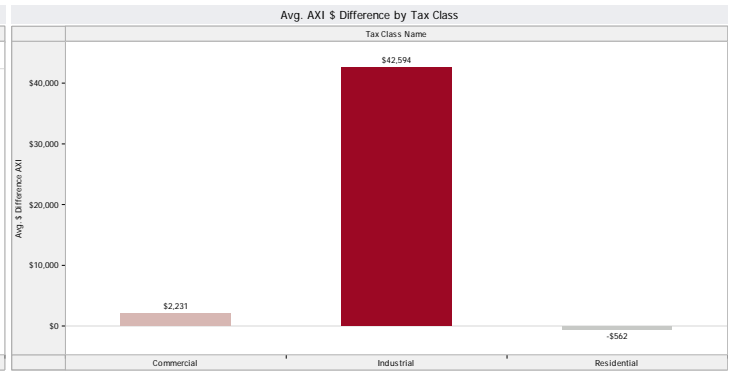
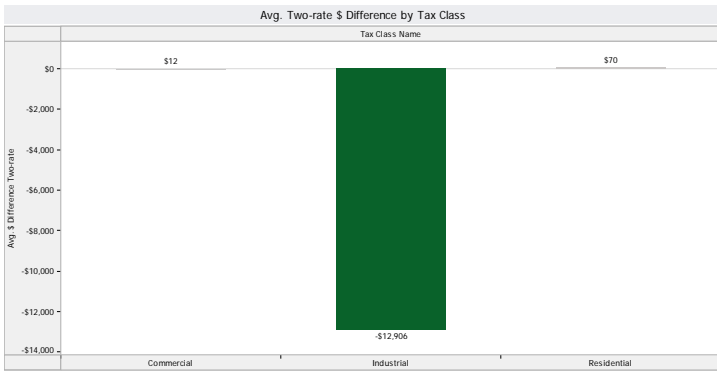
Average of \$ Difference AXI + Two-rate for each Tax Class Name. Color shows average of \$ Difference AXI + Two-rate. The data is filtered on Owner Location, which keeps New London and Out of Town. The view is filtered on Tax Class Name, which has multiple members selected.



### All Total \$ Difference by Tax Class



### All Avg. \$ Difference by Tax Class



Tax Outcomes by Street

Street Name	Street Number	Tax Class	Parcel ID	Map	Owner Name	Tax Current	Tax Two-rate	Tax AXI	Tax AXI 5%
ACORN CT	12	R	6559	D09	SEBASTIAN ROYEDWARD +	\$2,980	\$3,563	\$2,130	
	22	R	6845	D09	EVANS LUTHER + ROSEMARY	\$3,189	\$3,281	\$2,366	
	31	R	6837	D08	PLOUFFE ROBERT J + MARG...	\$2,685	\$3,243	\$1,763	
	32	R	6844	D09	CLEVELAND FRED + CLEVEL...	\$2,744	\$3,301	\$1,836	
	36	R	6843	D08	SUTHERLAND JULIE A	\$2,553	\$2,657	\$1,723	
	38	R	6842	D08	MERCIER GEORGE E + MAVIS	\$2,832	\$2,927	\$1,941	
	40	R	6841	D08	KNAPP JEANNE A	\$2,998	\$3,610	\$2,153	
	41	R	6834	D08	LEVIS RYAN	\$3,092	\$3,163	\$2,219	
	11	R	6255	E09	BAEZ JEFFREY	\$3,335	\$3,324	\$2,574	
	12	R	6460	E09	BALCH LELAND F	\$3,353	\$3,341	\$2,596	
ADDISON ST	15	R	6610	E09	CARDONA GERALDINE BARD...	\$3,576	\$3,540	\$2,875	
	20	R	6459	E09	ORTIZ RAMON	\$3,137	\$3,145	\$2,326	
	21	R	6611	E09	DEVEAU CHRISTOPHER J	\$3,674	\$3,629	\$2,997	
	22	R	6458	E09	HENDRICKS SUSAN W & BA...	\$3,688	\$3,653	\$3,015	
	29	R	6612	E09	TROXELL VERNON LEE & VAL...	\$3,481	\$3,456	\$2,757	
	31	R	6613	E09	WATTS JUNE M	\$2,878	\$2,911	\$2,003	
	32	R	6471	E09	CARDILLO CORA B + DANIEL	\$2,700	\$2,745	\$1,780	
	48	R	6473	E09	DITTMAN DELORES D + WI...	\$2,628	\$2,685	\$1,691	
	50	R	6472	E09	CHURCHILL MORGAN R	\$2,696	\$2,754	\$1,776	
	51	R	6603	E09	MOHAMED DURYIA H + OS...	\$2,878	\$2,912	\$2,003	
ADELAIDE ST	4	R	7124	F08	MONTALVO GILBERTO	\$3,296	\$3,346	\$2,525	
	10	R	7123	F08	MORENO GUILLERMINA	\$4,868	\$4,759	\$4,489	
	18	R	7122	F08	MALO JEAN M	\$3,840	\$3,824	\$3,205	
	24	R	7106	F08	KYDD LOGAN G + TIMOTHEA S	\$3,595	\$3,605	\$2,899	
	28	R	7105	F08	QUINN THOMAS E + MARY L	\$3,440	\$3,465	\$2,705	
	30	R	7104	F08	LOPEZ ARMANDO PSR + M...	\$2,691	\$2,796	\$1,769	
	31	R	7063	F08	BENDEZU ALEXIS	\$3,717	\$3,694	\$3,051	
	77	R	7242	G08	US BANK NATL ASSOCIAT I.D.	\$3,929	\$3,920	\$3,316	
	81	R	7243	G08	PROVOST JON L	\$3,745	\$3,740	\$3,087	
	89	R	7244	G08	RIVERA DORIS +	\$3,470	\$3,493	\$2,743	
ADMIRAL DR	97	R	7245	G08	CITRON DAVID + TRACY L	\$3,249	\$3,332	\$2,467	
	Null	R	415	H25	TUTHILL THERESA A +	\$2,122	\$2,575	\$2,650	
	7	R	906	H24	LEVIN REUBEN + LENORE T.R.	\$6,188	\$6,634	\$6,138	
	10	R	934	H25	ROLAND EDWIN J + MARY B	\$6,265	\$6,727	\$6,234	
	11	R	907	H25	THIBEAULT RICHARD L + D.	\$5,690	\$5,760	\$5,516	
	19	R	908	H25	PEPIN PHYLLIS A	\$5,214	\$5,362	\$4,921	
	22	R	933	H25	SIMONSON MARILYN	\$5,924	\$5,991	\$5,808	
	28	R	932	H25	PALM MILDRED	\$5,867	\$5,922	\$5,737	
	30	R	931	H25	PROKESCH CLEMENSE EST...	\$5,838	\$5,896	\$5,701	
	35	R	913	H25	GREENBERG EUNICE TRUST...	\$5,667	\$5,794	\$5,487	
ADMIRAL DR	43	R	914	H25	SANDALLS WILLIAM T EST A...	\$4,459	\$4,690	\$3,978	
	46	R	930	H25	PASSEROMICHAEL E + MAR...	\$4,903	\$5,055	\$4,533	
	51	R	915	H25	KING EMILY S	\$5,039	\$5,214	\$4,703	
	56	R	423	H25	FIRESTONE DANIEL S + HO...	\$5,478	\$5,578	\$5,251	
	62	R	422	H25	EPSTEIN LEONARD T + SAND...	\$5,255	\$5,390	\$4,972	
	70	R	309	H25	CAMASSA R BETH M	\$5,970	\$6,083	\$5,866	
	75	R	416	H25	TUTHILL THERESA A	\$5,869	\$5,944	\$5,739	
	76	R	308	H25	KUPTZIN ESTELA C	\$4,787	\$4,985	\$4,388	
	79	R	417	G25	RAIMONDI MICHAEL	\$4,876	\$5,053	\$4,500	
	80	R	307	H25	PARNES ERIC + MARILYN	\$6,118	\$6,146	\$6,051	
AITCHISON DR	85	R	418	G25	POLCARO ANTHONY C + JO...	\$6,188	\$6,252	\$6,138	
	86	R	306	G25	DURFEE HOLLY M	\$4,455	\$4,679	\$3,974	
	94	R	305	G25	LUSK HUGH F	\$5,467	\$5,580	\$5,238	
	102	R	328	G25	WOFFORD RONALD J	\$3,635	\$3,901	\$2,948	
	7	R	658	F25	CACCIATORE ROSARIO A	\$5,929	\$6,021	\$5,815	
	8	R	684	F25	SNYDER WILLIAM M + SUSAN	\$6,818	\$6,815	\$6,925	
	10	R	683	F25	LANIER JOSEPH + GEORGIA	\$4,832	\$5,037	\$4,444	
	11	R	686	F25	WEEKS KENNETH R	\$4,545	\$4,723	\$4,085	
	12	R	659	F25	HORGAN JENNIFER	\$4,463	\$4,651	\$3,983	
	16	R	682	F25	STEBBINS SANDRA L	\$4,236	\$4,482	\$3,700	
AITCHISON DR	18	R	681	F25	HIGHBAUGH CLAUDIA A	\$4,181	\$4,391	\$3,630	
	22	R	680	F25	22 AITCHISON DRIVE LLC	\$4,368	\$4,558	\$3,864	
	29	R	687	F25	NARDUCCI PAUL J ET AL	\$4,971	\$5,113	\$4,618	
	30	R	679	F25	SARGENT SPLENDORA A	\$3,731	\$3,983	\$3,069	
	36	R	678	F25	BRUSCA MICHAEL J + CHRIS...	\$3,895	\$4,127	\$3,274	
	37	R	688	F25	HOODS ALICE M	\$3,743	\$3,990	\$3,084	
	42	R	677	F25	CURCIO NICHOLAS S + CHA...	\$4,140	\$4,350	\$3,579	
	43	R	689	F25	SMOLENSKI DAVID J + LAU...	\$4,466	\$4,640	\$3,987	
	47	R	690	F25	SULLIVAN MARY L	\$4,702	\$4,852	\$4,281	
	50	R	676	F25	MORTENSEN ARDETH J	\$5,214	\$5,326	\$4,921	
ALEWIFE PW	53	R	691	F25	JENKINS PETER M	\$4,134	\$4,340	\$3,572	
	58	R	675	F25	LOCKHART EILEEN M & DAV...	\$3,922	\$4,146	\$3,307	
	59	R	692	F25	RAMOS BRENDA	\$4,964	\$5,090	\$4,609	
	511	R	541	F26	NAWROCKI BARBARA A	\$5,546	\$6,074	\$5,336	
	513	R	542	F26	MERRILL ELLEN N	\$5,394	\$5,956	\$5,146	
	517	R	543	F26	SATTIC ROBERT + MAUREEN	\$6,409	\$6,867	\$6,414	
	527	R	583	F26	VAN VERDEGHEM JACK TRTEE	\$6,124	\$6,628	\$6,058	
	539	R	546	F26	BEACHY LLOYD H + SANDR...	\$9,495	\$10,436	\$10,269	
	10	R	2800	E17	DURFEE THOMAS B + REBE...	\$3,683	\$3,717	\$3,009	
	14	R	2799	E17	DAMIEN ROBIN M	\$3,365	\$3,452	\$2,612	
ALGER PL	15	R	3609	E17	ORTIZ ANGEL ALICEA +	\$4,193	\$4,196	\$3,646	
	18	R	2798	E17	CAVANAUGH JOHN	\$3,640	\$3,698	\$2,955	
	19	R	3610	E17	LIGHT WILLIAM F + LAURA K	\$4,124	\$4,134	\$3,559	
	21	R	3612	E17	BUONOCORE ANNE M + TO...	\$3,556	\$3,621	\$2,850	
	22	R	2797	E17	TRYON ROSELYN + KEVIN J	\$4,623	\$4,583	\$4,183	
	26	R	2796	E17	XIRINACHS MICHAEL E + N...	\$4,198	\$4,200	\$3,653	
	27	R	3613	E17	NOUSIPOULOS DEBRA A + ...	\$4,097	\$4,108	\$3,526	
	31	R	3614	E17	TRITCH BETTINA	\$3,922	\$3,951	\$3,307	
	32	R	2795	E17	STEWART FRED B + ANN D	\$4,823	\$4,774	\$4,433	
	35	R	3615	E17	MCPHAIL JAMES J &	\$3,899	\$3,930	\$3,278	
37	R	3616	E17	HRONIS ELEFHERIA	\$4,120	\$4,127	\$3,555		

Sum of Tax Current, Sum of Tax Two-rate, Sum of Tax AXI, Sum of Tax AXI 5% and Sum of Tax AXI + Two-rate Combined broken down by Street Name, Street Number, Tax Class, Parcel ID, Map and Owner Name. The data is filtered on Homeowner, which keeps False and True view is filtered on Parcel ID, Street Name, Tax Class and Owner Name. The Parcel ID filter excludes Null. The Street Name filter has multiple members selected. The Tax Class filter has multiple members selected. The Owner Name filter has multiple members selected.

Tax Outcomes by Street

Street Name	Street Number	Tax Class	Parcel ID	Map	Owner Name	Tax AXI 5%	Tax AXI + Two-rate Combined
ACORN CT	12	R	6559	D09	SEBASTIAN ROYEDWARD +	2,985	\$2,325
	22	R	6845	D09	EVANS LUTHER + ROSEMARY	2,707	\$2,061
	31	R	6837	D08	PLOUFFE ROBERT J + MARG...	2,694	\$2,011
	32	R	6844	D09	CLEVELAND FRED + CLEVEL...	2,752	\$2,066
	36	R	6843	D08	SUTHERLAND JULIE A	2,172	\$1,515
	38	R	6842	D08	MERCIER GEORGE E + MAVIS	2,406	\$1,701
	40	R	6841	D08	KNAPP JEANNE A	3,006	\$2,384
	41	R	6834	D08	LEVIS RYAN	2,622	\$1,932
	11	R	6255	E09	BAEZ JEFFREY	3,333	\$2,684
	12	R	6460	E09	BALCH LELAND F	3,351	\$2,705
ADDISON ST	15	R	6610	E09	CARDONA GERALDINE BARD...	3,570	\$2,933
	20	R	6459	E09	ORTIZ RAMON	3,138	\$2,477
	21	R	6611	E09	DEVEAU CHRISTOPHER J	3,666	\$3,036
	22	R	6458	E09	HENDRICKS SUSAN W & BA...	3,682	\$3,070
	29	R	6612	E09	TROXELL VERNON LEE & VAL...	3,477	\$2,836
	31	R	6613	E09	WATTS JUNE M	2,884	\$2,207
	32	R	6471	E09	CARDILLO CORA B + DANIEL	2,707	\$2,013
	48	R	6473	E09	DITTMAN DELORES D + WI...	2,638	\$1,946
	50	R	6472	E09	CHURCHILL MORGAN R	2,706	\$2,029
	51	R	6603	E09	MOHAMED DURYIA H + OS...	2,884	\$2,209
ADELAIDE ST	4	R	7124	F08	MONTALVO GILBERTO	3,304	\$2,740
	10	R	7123	F08	MORENO GUILLERMINA	4,850	\$4,368
	18	R	7122	F08	MALO JEAN M	3,837	\$3,286
	24	R	7106	F08	KYDD LOGAN G + TIMOTHEA S	3,597	\$3,033
	28	R	7105	F08	QUINN THOMAS E + MARY L	3,444	\$2,872
	30	R	7104	F08	LOPEZ ARMANDO PSR + M...	2,708	\$2,104
	31	R	7063	F08	BENDEZU ALEXIS	3,713	\$3,125
	77	R	7242	G08	USBANK NATL ASSOCIATIO...	3,928	\$3,404
	81	R	7243	G08	PROVOST JON L	3,744	\$3,189
	89	R	7244	G08	RIVERA DORIS +	3,474	\$2,904
ADMIRAL DR	97	R	7245	G08	CITRON DAVID + TRACY L	3,263	\$2,739
	Null	R	415	H25	TUTHILL THERESA A +	2,196	\$3,329
	7	R	906	H24	LEVIN REUBEN + LENORE TR...	6,261	\$6,901
	10	R	934	H25	ROLAND EDWIN J + MARY B	6,341	\$7,022
	11	R	907	H25	THIBEAULT RICHARD L + D...	5,702	\$5,664
	19	R	908	H25	PEPIN PHYLLIS A	5,238	\$5,222
	22	R	933	H25	SIMONSON MARILYN	5,935	\$5,940
	28	R	932	H25	PALM MILDRED	5,876	\$5,852
	30	R	931	H25	PROKESCH CLEMENSE EST...	5,848	\$5,822
	35	R	913	H25	GREENBERG EUNICE TRUST...	5,688	\$5,733
ADMIRAL DR	43	R	914	H25	SANDALLS WILLIAM T EST A...	4,497	\$4,450
	46	R	930	H25	PASSEROMICHAEL E + MAR...	4,928	\$4,852
	51	R	915	H25	KING EMILY S	5,068	\$5,056
	56	R	423	H25	FIRESTONE DANIEL S + HO...	5,494	\$5,458
	62	R	422	H25	EPSTEIN LEONARD T + SAND...	5,277	\$5,249
	70	R	309	H25	CAMASSAR BETH M	5,989	\$6,075
	75	R	416	H25	TUTHILL THERESA A	5,881	\$5,889
	76	R	308	H25	KUPTZIN ESTELA C	4,820	\$4,791
	79	R	417	G25	RAIMONDI MICHAEL	4,906	\$4,862
	80	R	307	H25	PARNES ERIC + MARILYN	6,123	\$6,108
AITCHISON DR	85	R	418	G25	POLCARO ANTHONY C + JO...	6,199	\$6,254
	86	R	306	G25	DURFEE HOLLY M	4,492	\$4,434
	94	R	305	G25	LUSK HUGH F	5,486	\$5,468
	102	R	328	G25	WOFFORD RONALD J	3,678	\$3,515
	7	R	658	F25	CACCIATORE ROSARIO A	5,944	\$5,989
	8	R	684	F25	SNYDER WILLIAM M + SUSA...	6,817	\$6,901
	10	R	683	F25	LANIER JOSEPH + GEORGIA	4,866	\$4,856
	11	R	686	F25	WEEKS KENNETH R	4,574	\$4,464
	12	R	659	F25	HORGAN JENNIFER	4,494	\$4,383
	16	R	682	F25	STEBBINS SANDRA L	4,276	\$4,206
AITCHISON DR	18	R	681	F25	HIGHBAUGH CLAUDIA A	4,215	\$4,080
	22	R	680	F25	22 AITCHISON DRIVE LLC	4,399	\$4,271
	29	R	687	F25	NARDUCCI PAUL J ET AL	4,994	\$4,918
	30	R	679	F25	SARGENT SPLENDORA A	3,773	\$3,607
	36	R	678	F25	BRUSCA MICHAEL J + CHRIS...	3,933	\$3,771
	37	R	688	F25	HODPS ALICE M	3,784	\$3,613
	42	R	677	F25	CURCIO NICHOLAS S + CHA...	4,174	\$4,029
	43	R	689	F25	SMOLENSKI DAVID J & LAU...	4,495	\$4,363
	47	R	690	F25	SULLIVAN MARY L	4,726	\$4,607
	50	R	676	F25	MORTENSEN ARDETH J	5,232	\$5,161
ALEWIFE PW	53	R	691	F25	JENKINS PETER M	4,168	\$4,016
	58	R	675	F25	LOCKHART EILEEN M & DAV...	3,959	\$3,790
	59	R	692	F25	RAMOS BRENDA	4,985	\$4,882
	511	R	541	F26	NAWROCKI BARBARA A	5,633	\$6,265
	513	R	542	F26	MERRILL ELLEN N	5,487	\$6,140
	517	R	543	F26	SATTIC ROBERT + MAUREEN	6,485	\$7,188
	527	R	583	F26	VANVERDEGHEM JACK TRTEE	6,207	\$6,923
	539	R	546	F26	BEACHY LLOYD H + SANDR...	9,650	\$11,731
	10	R	2800	E17	DURFEE THOMAS B + REBE...	3,688	\$3,181
	ALGER PL	14	R	2799	E17	DAMIEN ROBIN M	3,380
15		R	3609	E17	ORTIZ ANGEL ALICEA +	4,194	\$3,743
18		R	2798	E17	CAVANAUGH JOHN	3,649	\$3,169
19		R	3610	E17	LIGHT WILLIAM F + LAURA K	4,125	\$3,672
21		R	3612	E17	BUONOCORE ANNE M + TO...	3,567	\$3,079
22		R	2797	E17	TRYON ROSELYN + KEVIN J	4,616	\$4,189
26		R	2796	E17	XIRINACHS MICHAEL E + N...	4,199	\$3,748
27		R	3613	E17	NOUSIPOULOS DEBRA A + ..	4,099	\$3,642
31		R	3614	E17	TRITCH BETTINA	3,927	\$3,460
32		R	2795	E17	STEWART FRED B + ANN D	4,815	\$4,416
35	R	3615	E17	MCPHAIL JAMES J &	3,904	\$3,436	
37	R	3616	E17	HRONIS ELEFHERIA	4,121	\$3,663	

Sum of Tax Current, Sum of Tax Two-rate, Sum of Tax AXI, Sum of Tax AXI 5% and Sum of Tax AXI + Two-rate Combined broken down by Street Name, Street Number, Tax Class, Parcel ID, Map and Owner Name. The data is filtered on Homeowner, which keeps False and True view is filtered on Parcel ID, Street Name, Tax Class and Owner Name. The Parcel ID filter excludes Null. The Street Name filter has multiple members selected. The Tax Class filter has multiple members selected. The Owner Name filter has multiple members selected.

Tax Outcomes by Street

Street Name	Street Number	Tax Class	Parcel ID	Map	Owner Name	Tax Current	Tax Two-rate	Tax AXI	Tax AXI 5%	
ALGER PL	38	R	2794	E17	VILLANO ROSEA	\$4,223	\$4,232	\$3,684		
	40	R	2793	E17	BACHAND GERARDE & PAT.	\$3,358	\$3,445	\$2,603		
	41	R	3617	E17	PROCTOR ROBERT E +	\$4,488	\$4,460	\$4,014		
	46	R	2792	E17	POTTER LISA M + JOHN +	\$4,666	\$4,622	\$4,237		
	47	R	3618	E17	ARBOUR ERIC M	\$3,836	\$3,874	\$3,200		
	50	R	2791	E17	MACDOUGALL DOUGLAS G ..	\$3,503	\$3,575	\$2,783		
	51	R	3619	E17	MULLER ARNITA	\$3,503	\$3,576	\$2,783		
	54	R	2844	E17	MARTIN TIFANYL + THOM..	\$3,895	\$3,932	\$3,274		
	55	R	3620	E17	LUNA MARIA M	\$3,629	\$3,691	\$2,942		
	6	R	3195	E17	DIAZ-SAAVEDRA KATHERN..	\$5,069	\$4,856	\$4,740		
ALGER ST	13	R	3146	E17	SNEP LLC	\$3,440	\$3,396	\$2,705		
	14	R	3194	E17	PERKINS JULIE A	\$3,999	\$3,897	\$3,403		
	17	R	3147	E17	DOMCO LLC	\$4,043	\$3,939	\$3,459		
	18	R	3193	E17	NELSON DAVID C	\$3,313	\$3,281	\$2,547		
	19	R	3148	E17	FONTOURA FLAVIA	\$3,561	\$3,507	\$2,857		
	22	R	3192	E17	BAUMAN DEANNA	\$3,144	\$3,129	\$2,335		
AMITYST	12	C	6027	F11	111 BROAD ST LLC	\$1,129	\$1,360	\$1,366		
	13	R	6044	F10	DIETZEL MICHAEL	\$3,354	\$3,333	\$2,598		
	15	R	6045	F10	REYES JOSE A	\$2,985	\$3,000	\$2,137		
	16	R	6026	F10	MARTINEZ DANYS R	\$3,224	\$3,209	\$2,436		
	17	R	6046	F10	TRAPHAGEN JAMES L JR	\$3,219	\$3,212	\$2,429		
	18	R	6025	E10	VELEZ RICHARD	\$3,615	\$3,562	\$2,924		
	21	R	6047	E10	AGRAN MARJORIE OR JAY L.	\$3,365	\$3,340	\$2,612		
	22	R	6024	E10	MADDOX JASON S	\$3,506	\$3,469	\$2,788		
				3319	F16	AFANADOR YOLANDA	\$939	\$1,139	\$1,172	
	ANN ST		R	3323	F16	WILLETTS ANN LLC	\$748	\$908	\$934	
			3363	F16	CHANEY VON E + SARA	\$955	\$1,159	\$1,193		
10		R	3326	F16	PERKINS MALOYID J + ELAI..	\$2,502	\$2,547	\$1,533		
11		R	3357	F16	NUNES SUSAN A	\$2,930	\$2,939	\$2,068		
14		R	3325	F16	OWENS COLUMBUS & ELEA...	\$2,402	\$2,456	\$1,408		
16		R	3324	F16	LITWIN BENNY WEST & VI..	\$3,051	\$3,040	\$2,219		
21		R	3358	F16	HILL KATHARINE	\$2,851	\$2,869	\$1,970		
25		R	3359	F16	COLLINS ELIZABETH L	\$3,108	\$3,094	\$2,291		
28		R	3322	F16	KULLA DEBORAH A	\$2,359	\$2,427	\$1,355		
29		R	3360	F16	BLANCHETTE AARON J	\$2,805	\$2,821	\$1,912		
ANTHONY RD	33	R	3361	F16	PISCZEK STEPHEN J LU	\$2,562	\$2,604	\$1,609		
	37	R	3362	F16	CHANEY VON E + SARA	\$2,643	\$2,677	\$1,709		
	38	R	3320	F16	TORRES OBELISA	\$3,037	\$3,027	\$2,202		
	45	R	3364	F16	MAXSON JOHN D	\$2,723	\$2,746	\$1,809		
				6670	A10	FAIRE HARBOUR LANDINGS...	\$16,869	\$16,540	\$19,481	
				6689	A10	FAIRE HARBOUR LANDINGS...	\$19,135	\$18,617	\$22,312	
				6690	A10	FAIRE HARBOUR LANDINGS...	\$19,101	\$18,575	\$22,269	
				6691	A10	FAIRE HARBOUR LANDINGS...	\$17,400	\$17,041	\$20,145	
				102946	A11	FAIRE HARBOUR LANDINGS...	\$17,452	\$17,069	\$20,210	
		C	5374	A11	FAIRE HARBOUR LANDINGS...	\$17,351	\$16,981	\$20,083		
ARCHER CT	11	C	5371	A11	FAIRE HARBOUR LANDINGS...	\$18,137	\$17,689	\$21,066		
	18	C	5373	A11	FAIRE HARBOUR LANDINGS...	\$19,092	\$18,557	\$22,258		
	9	R	4342	E15	SPARENTIMOTHYF + SARA...	\$2,687	\$2,707	\$1,765		
ASHCRAFT RD	13	R	4343	E15	WU AMYSZETHONG	\$2,910	\$2,915	\$2,043		
	15	R	4344	E15	JOHNSON BENNIE + CHARS...	\$3,453	\$3,404	\$2,721		
		R	5399	D11	TRUSZKOWSKI BARRY	\$940	\$1,141	\$1,175		
	10	C	5659	D11	SMITH DAVID L	\$1,875	\$1,982	\$1,170		
	13	R	5813	D11	FICHERA LESLIE L + NANCE	\$4,198	\$4,096	\$3,653		
	14	R	5658	D11	CORNICK THOMAS T JR	\$3,283	\$3,262	\$2,509		
	18	R	5657	D11	AUSTIN-MATHEYSALLEY ET..	\$2,957	\$2,953	\$2,101		
	19	R	5825	D11	ZACCARIA MICHAEL A	\$2,944	\$2,954	\$2,086		
	20	R	5656	D11	REYES ELIZABETH	\$3,927	\$3,843	\$3,314		
	23	R	5826	D11	COLEMAN-THORNTON NICO..	\$3,404	\$3,415	\$2,661		
ASHCRAFT RD	28	R	5655	D11	PRUETT RALPH P + CHERYL A	\$3,396	\$3,357	\$2,650		
	31	R	5814	D11	SICILIANO JOSEPH A	\$2,835	\$2,851	\$1,950		
	32	R	5654	D11	PARKER MALIK W D +	\$2,914	\$2,925	\$2,048		
	36	R	5653	D11	RODRIGUEZ JOSE J +	\$2,553	\$2,595	\$1,598		
	37	R	5815	D11	TORRUELLA HAROLD + CIN..	\$2,948	\$2,956	\$2,090		
	38	R	5652	D11	PORRASPELAYO	\$2,696	\$2,724	\$1,776		
	39	R	5816	D11	CARDONA LUIS R + IRIS D	\$2,825	\$2,838	\$1,936		
	46	R	5681	D11	BONO DAVID	\$2,837	\$2,852	\$1,952		
	54	R	5680	D11	BONO DAVID	\$3,077	\$3,069	\$2,251		
	57	R	5836	D11	PITTORI RONALD A	\$4,070	\$3,967	\$3,492		
ASHCRAFT RD	58	R	5679	D11	SASSER LINDA L	\$4,150	\$4,053	\$3,593		
	65	R	5853	D11	RAYMOND NICOLE G	\$3,110	\$3,101	\$2,293		
	70	R	5678	D11	MCKEITH DUNCAN D + BET..	\$3,233	\$3,226	\$2,447		
	71	R	5854	D11	KARNS KAREN	\$2,580	\$2,617	\$1,631		
	77	R	5855	D11	MEDINA MARIA	\$2,386	\$2,442	\$1,388		
	78	R	5677	D11	STIGERSCARSTEN E	\$2,446	\$2,505	\$1,464		
	79	R	5856	D11	BABCOCK HEATHER	\$2,439	\$2,487	\$1,455		
	87	R	5761	D11	SERLUCA ANTHONY JOSEPH..	\$3,167	\$3,159	\$2,364		
	88	R	5698	D11	SERLUCA FERDINAND	\$2,448	\$2,514	\$1,466		
	96	R	5714	D11	DAVID NORMA + ANTONIO L	\$2,974	\$2,973	\$2,124		
ASHCRAFT RD	116	R	5732	D11	ANTHONY ISADORA	\$2,942	\$2,944	\$2,083		
	118	R	5731	D11	VAZQUEZ GERMAN	\$3,388	\$3,345	\$2,641		
	119	R	5752	D11	REID OLIVE	\$3,180	\$3,167	\$2,380		
	122	R	5730	D11	SKINNER CAROL A + ALAN	\$3,183	\$3,172	\$2,384		
	123	R	5413	D11	PERRY JAMES E + JEAN	\$3,517	\$3,465	\$2,801		
	129	R	5414	D11	GUARDADO PEDRO C + MA..	\$3,633	\$3,569	\$2,946		
	132	R	5729	D11	PERRONE ANNA J LU	\$2,955	\$2,955	\$2,099		
	134	R	5401	D11	GALVEZ NORMA	\$3,754	\$3,675	\$3,098		
	135	R	5415	D11	RADDATZ MADELINE T	\$3,917	\$3,824	\$3,301		
	137	R	5416	D11	RADDATZ MADELINE T	\$956	\$1,161	\$1,195		
ASHCRAFT RD	138	R	5400	D11	TRUSZKOWSKI BARRY R	\$2,939	\$2,940	\$2,079		
	143	R	5417	C11	SERLUCA MICHAEL A	\$3,288	\$3,264	\$2,516		
	146	R	5398	C11	SILVA PEPE E	\$2,992	\$2,988	\$2,146		

Sum of Tax Current, Sum of Tax Two-rate, Sum of Tax AXI, Sum of Tax AXI 5% and Sum of Tax AXI + Two-rate Combined broken down by Street Name, Street Number, Tax Class, Parcel ID, Map and Owner Name. The data is filtered on Homeowner, which keeps False and True view is filtered on Parcel ID, Street Name, Tax Class and Owner Name. The Parcel ID filter excludes Null. The Street Name filter has multiple members selected. The Tax Class filter has multiple members selected. The Owner Name filter has multiple members selected.

Tax Outcomes by Street

Street Name	Street Number	Tax Class	Parcel ID	Map	Owner Name	Tax At 5%	Tax At 1 + Two-rate Combined
ALGER PL	38	R	2794	E17	VILLANO ROSEA	4,225	\$3,790
	40	R	2793	E17	BACHAND GERARDE & PAT.	3,372	\$2,877
	41	R	3617	E17	PROCTOR ROBERT E +	4,483	\$4,047
	46	R	2792	E17	POTTER LISA M + JOHN +	4,659	\$4,234
	47	R	3618	E17	ARBOUR ERIC M	3,843	\$3,372
	50	R	2791	E17	MACDOUGALL DOUGLAS G ..	3,515	\$3,028
	51	R	3619	E17	MULLER ARNITA	3,515	\$3,029
	54	R	2844	E17	MARTIN TIFANYL + THOM..	3,901	\$3,442
	55	R	3620	E17	LUNA MARIA M	3,640	\$3,163
	6	R	3195	E17	DIAZ-SAAVEDRA KATHERN.	5,034	\$4,434
ALGER ST	13	R	3146	E17	SNEP LLC	3,433	\$2,755
	14	R	3194	E17	PERKINS JULIE A	3,982	\$3,332
	17	R	3147	E17	DOMCO LLC	4,026	\$3,381
	18	R	3193	E17	NELSON DAVID C	3,308	\$2,621
	19	R	3148	E17	FONTOURA FLAVIA	3,553	\$2,884
	22	R	3192	E17	BAUMAN DEANNA	3,141	\$2,446
	12	C	6027	F11	111 BROAD ST LLC	1,167	\$1,716
AMITY ST	13	R	6044	F10	DIETZEL MICHAEL	3,351	\$2,689
	15	R	6045	F10	REYES JOSE A	2,988	\$2,306
	16	R	6026	F10	MARTINEZ DANYS R	3,222	\$2,544
	17	R	6046	F10	TRAPHAGEN JAMES L JR	3,218	\$2,551
	18	R	6025	E10	VELEZ RICHARD	3,606	\$2,950
	21	R	6047	E10	AGRAN MARJORIE OR JAY L.	3,361	\$2,697
	22	R	6024	E10	MADDOX JASON S	3,500	\$2,847
	ANN ST	Null	R	3319	F16	AFANADOR YOLANDA	972
Null		R	3323	F16	WILLETTS ANN LLC	774	\$1,173
Null		R	3363	F16	CHANEY VON E + SARA	988	\$1,498
10		R	3326	F16	PERKINS MALOYID J + ELAI..	2,509	\$1,773
11		R	3357	F16	NUNES SUSANA	2,931	\$2,229
14		R	3325	F16	OWENS COLUMBUS + ELEA...	2,411	\$1,668
16		R	3324	F16	LITWIN BENNY WEST & VI..	3,049	\$2,341
21		R	3358	F16	HILL KATHARINE	2,854	\$2,148
25		R	3359	F16	COLLINS ELIZABETH L	3,106	\$2,404
28		R	3322	F16	KULLA DEBORAH A	2,370	\$1,640
29		R	3360	F16	BLANCHETTE AARON J	2,808	\$2,091
33		R	3361	F16	PISCZEK STEPHEN J LU	2,569	\$1,841
37		R	3362	F16	CHANEY VON E + SARA	2,648	\$1,925
38		R	3320	F16	TORRES OBELISA	3,035	\$2,327
45		R	3364	F16	MAXSON JOHN D	2,727	\$2,003
ANTHONY RD	Null	C	6670	A10	FAIRE HARBOUR LANDINGS...	16,814	\$18,479
	Null	C	6689	A10	FAIRE HARBOUR LANDINGS...	19,049	\$20,894
	Null	C	6690	A10	FAIRE HARBOUR LANDINGS...	19,014	\$20,839
	Null	C	6691	A10	FAIRE HARBOUR LANDINGS...	17,341	\$19,069
	Null	C	102946	A11	FAIRE HARBOUR LANDINGS...	17,389	\$19,091
	6	C	5374	A11	FAIRE HARBOUR LANDINGS...	17,290	\$18,992
	11	C	5371	A11	FAIRE HARBOUR LANDINGS...	18,064	\$19,808
18	C	5373	A11	FAIRE HARBOUR LANDINGS...	19,004	\$20,814	
ARCHER CT	9	R	4342	E15	SPAREN TIMOTHYF + SARA...	2,690	\$1,954
	13	R	4343	E15	WU AMYSZETHING	2,911	\$2,199
	15	R	4344	E15	JOHNSON BENNIE + CHARS...	3,445	\$2,762
ASHCRAFT RD	Null	R	5399	D11	TRUSKOWSKI BARRY	973	\$1,476
	10	C	5659	D11	SMITH DAVID L	1,893	\$1,470
	13	R	5813	D11	FICHERA LESLIE L + NANCE	4,182	\$3,571
	14	R	5658	D11	CORNICK THOMAS JR	3,280	\$2,604
	18	R	5657	D11	AUSTIN-MATHEW SALLY ET..	2,956	\$2,240
	19	R	5825	D11	ZACCARIA MICHAEL A	2,946	\$2,247
	20	R	5656	D11	REYES ELIZABETH	3,913	\$3,275
	23	R	5826	D11	COLEMAN-THORNTON NICO.	3,406	\$2,804
	28	R	5655	D11	PRUETT RALPH P + CHERYL A	3,389	\$2,710
	31	R	5814	D11	SICILIANO JOSEPH A	2,838	\$2,127
	32	R	5654	D11	PARKER MALIK W D +	2,916	\$2,213
	36	R	5653	D11	RODRIGUEZ JOSE J +	2,560	\$1,831
	37	R	5815	D11	TORRUELLA HAROLD + CIN.	2,949	\$2,250
	38	R	5652	D11	PORRASPELAYO	2,701	\$1,979
	39	R	5816	D11	CARDONA LUIS R + IRIS D	2,827	\$2,110
	46	R	5681	D11	BONO DAVID	2,839	\$2,127
	54	R	5680	D11	BONO DAVID	3,075	\$2,377
	57	R	5836	D11	PITTORI RONALD A	4,053	\$3,415
	58	R	5679	D11	SASSER LINDA L	4,134	\$3,523
	65	R	5853	D11	RAYMOND NICOLE G	3,109	\$2,416
	70	R	5678	D11	MCKEITH DUNCAN D & BET.	3,232	\$2,567
	71	R	5854	D11	KARNS KAREN	2,586	\$1,855
	77	R	5855	D11	MEDINA MARIA	2,395	\$1,653
	78	R	5677	D11	STIGER SCARSTENE	2,456	\$1,729
	79	R	5856	D11	BABCOCK HEATHER	2,447	\$1,703
	87	R	5761	D11	SERLUCA ANTHONY JOSEPH.	3,166	\$2,486
	88	R	5698	D11	SERLUCA FERDINAND	2,459	\$1,743
	96	R	5714	D11	DAVID NORMA + ANTONIO L	2,974	\$2,265
	116	R	5732	D11	ANTHONY ISADORA	2,943	\$2,231
	118	R	5731	D11	VAZQUEZ GERMAN	3,381	\$2,694
	119	R	5752	D11	REID OLIVE	3,178	\$2,495
	122	R	5730	D11	SKINNER CAROL A + ALAN	3,181	\$2,500
	123	R	5413	D11	PERRY JAMES E & JEAN	3,508	\$2,835
	129	R	5414	D11	GUARDADO PEDRO C + MA..	3,622	\$2,953
	132	R	5729	D11	PERRONE ANNA J LU	2,955	\$2,244
	134	R	5401	D11	GALVEZ NORMA	3,741	\$3,075
	135	R	5415	D11	RADDATZ MADELINE T	3,901	\$3,248
	137	R	5416	D11	RADDATZ MADELINE T	990	\$1,501
	138	R	5400	D11	TRUSZKOUSKI BARRY R	2,939	\$2,227
	143	R	5417	C11	SERLUCA MICHAEL A	3,284	\$2,606
	146	R	5398	C11	SILVA PEPE E	2,992	\$2,282

Sum of Tax Current, Sum of Tax Two-rate, Sum of Tax AXI, Sum of Tax AXI 5% and Sum of Tax AXI + Two-rate Combined broken down by Street Name, Street Number, Tax Class, Parcel ID, Map and Owner Name. The data is filtered on Homeowner, which keeps False and True view is filtered on Parcel ID, Street Name, Tax Class and Owner Name. The Parcel ID filter excludes Null. The Street Name filter has multiple members selected. The Tax Class filter has multiple members selected. The Owner Name filter has multiple members selected.

Tax Outcomes by Street

Street Name	Street Number	Tax Class	Parcel ID	Map	Owner Name	Tax Current	Tax Two-rate	Tax AXI	Tax AXI 5%	
ASHCRAFT RD	147	R	5418	C11	PETERSEN ERIC P	\$3,692	\$3,619	\$3,020	\$3,020	
	148	R	5397	C11	CARR JASON R +	\$3,595	\$3,537	\$2,899	\$2,899	
	151	R	5419	C11	MONTANARI JOSEPH J	\$3,685	\$3,614	\$3,011	\$3,011	
	165	R	5478	C11	JONES CLARA M	\$3,520	\$3,477	\$2,806	\$2,806	
	172	R	5379	C12	KERR ELLEN M	\$2,584	\$2,620	\$1,635	\$1,635	
	174	R	5378	C12	ACEVEDO MARGARITA +	\$2,784	\$2,808	\$1,885	\$1,885	
	175	R	5479	C11	RODRIGUEZ RAFAEL + YOK...	\$4,090	\$4,028	\$3,517	\$3,517	
	187	R	5480	C11	MORALES CHARLIE & NANCY	\$3,324	\$3,349	\$2,560	\$2,560	
	190	R	5377	C12	MORTON WALTER J + MARY	\$3,144	\$3,155	\$2,335	\$2,335	
	ATLANTIC ST	Null	C	6078	G11	READCO NEW LONDON LLC	\$50	\$61	\$62	\$62
AVERY CT	Null	R	2813	E17	HANSON KENRIC + ASHLEY	\$1,006	\$1,222	\$1,257	\$1,257	
	13	R	2805	E17	BARBER FRANCES	\$3,465	\$3,536	\$2,737	\$2,737	
	14	R	2819	E17	HODGE PAMELA M	\$3,801	\$3,847	\$3,156	\$3,156	
	17	R	2806	E17	THOMPSON DIANER	\$3,401	\$3,478	\$2,656	\$2,656	
	18	R	2818	E17	LAFFEY VIRGIL W	\$3,131	\$3,234	\$2,320	\$2,320	
	21	R	2807	E17	BELLONEVERA J	\$3,652	\$3,704	\$2,971	\$2,971	
	22	R	2817	E17	ROCKETT HAROLD J (& LE...	\$3,023	\$3,136	\$2,184	\$2,184	
	23	R	2808	E17	BRISBOIS JASON D + CORIC	\$3,888	\$3,931	\$3,265	\$3,265	
	24	R	2846	E17	PETERS DAVID C	\$3,451	\$3,523	\$2,719	\$2,719	
	26	R	2845	E17	SCARPA CATHERINE	\$3,256	\$3,348	\$2,476	\$2,476	
BAILEY CIR	1	C	102806	E07	GEER RAYMOND A + SUSAN...	\$5,888	\$6,259	\$5,764	\$5,764	
	5	C	7215	E07	BUSCETTO MICHAEL JR	\$4,211	\$4,702	\$3,668	\$3,668	
	BANK ST	3902	D15			ELECTRIC BOAT COMM FBD...	\$13,175	\$15,954	\$16,303	\$16,303
		4289	E14			WAUKELA LLC	\$3,604	\$4,375	\$4,503	\$4,503
		4428	F14			BFS RETAIL & COMMERCIAL...	\$922	\$1,110	\$1,115	\$1,115
		106685	E14			280 ATLANTIC STREET LLC	\$6,192	\$7,106	\$6,143	\$6,143
		2	C	4507	G12	2 BANK STREET LLC	\$5,760	\$5,639	\$5,603	\$5,603
		8	C	4511	G12	KPSP LLC	\$5,587	\$5,283	\$5,387	\$5,387
		11	C	4527	G12	KLINGEMAN ALVIN S REV LI...	\$3,247	\$3,126	\$2,465	\$2,465
		12	C	4512	G12	ROLFE JANICEM	\$4,084	\$4,125	\$3,510	\$3,510
15		C	4528	G12	SR BANK STREET REALTY LLC	\$8,952	\$8,967	\$9,591	\$9,591	
18		C	4513	G12	18-20 BANK STREET LLC	\$3,317	\$3,258	\$2,552	\$2,552	
24	C	4514	G12	24 BANK STREET LLC	\$7,492	\$7,914	\$7,767	\$7,767		
27	C	4529	G12	146 MAIN M&M LLC	\$4,311	\$4,443	\$3,793	\$3,793		
35	C	4524	G12	MAXIM DEVELOPMENT GRO...	\$6,133	\$6,830	\$6,069	\$6,069		
42	C	4447	G12	NEISTAT BARRY	\$5,073	\$5,604	\$4,745	\$4,745		
43	C	4530	G12	PORT CITY REALTY INC	\$15,427	\$14,703	\$17,680	\$17,680		
46	C	4472	G12	HAGAR ROBERT	\$2,992	\$3,245	\$2,198	\$2,198		
52	C	4473	G12	ALE PROPERTIES LLC	\$7,655	\$7,975	\$7,970	\$7,970		
53	C	4531	G12	HODGES ROBERT GLENN TR...	\$10,172	\$9,919	\$11,115	\$11,115		
60	C	4448	G12	HAGAR ROBERT	\$7,091	\$7,400	\$7,266	\$7,266		
61	C	4532	G12	FIRST N L SAVINGS +	\$18,325	\$17,186	\$21,300	\$21,300		
74	C	4449	G13	HENNEGAN PROPERTIES INC	\$5,360	\$6,215	\$5,537	\$5,537		
79	C	4496	G12	HYGIENIC ART INC	\$13,002	\$13,110	\$14,651	\$14,651		
84	C	4450	G13	STONEMALL PROPERTIES L...	\$5,961	\$5,751	\$5,855	\$5,855		
86	C	4451	G13	BANK ST BLOCK ART LLC	\$5,330	\$5,298	\$5,066	\$5,066		
90	C	4452	G13	SPON DAVID W	\$9,671	\$9,741	\$10,489	\$10,489		
109	C	4499	G13	111 BANK STREET LLC	\$13,464	\$13,417	\$15,228	\$15,228		
114	C	4454	G13	CROSBY LLC	\$11,191	\$10,960	\$12,388	\$12,388		
116	C	4455	G13	BEFUMO MARGUERITE	\$4,441	\$4,945	\$3,956	\$3,956		
123	C	4500	G13	NEW LONDON ANTIQUE CE...	\$15,977	\$15,770	\$18,366	\$18,366		
130	C	4456	G13	KISILYWICZ JOHN E + MARI...	\$4,234	\$4,791	\$3,901	\$3,901		
133	C	4501	G13	CORNISH CONTRACTING & ...	\$8,898	\$9,124	\$9,524	\$9,524		
136	C	4457	G13	CT CLEARWATER LLC	\$8,611	\$8,661	\$9,165	\$9,165		
147	C	4502	G13	MODERN ELECTRIC CO INC	\$3,908	\$4,169	\$3,289	\$3,289		
153	C	4503	G13	DEBIASIROBERT ET AL	\$10,386	\$10,265	\$11,383	\$11,383		
165	C	4504	G13	HINNERS RICHARD C + ANN...	\$6,893	\$6,564	\$7,019	\$7,019		
169	C	4505	G13	SIRAGUSA FRANCESCO PAUL	\$3,433	\$3,390	\$2,696	\$2,696		
174	C	4474	G13	OLYMPIC PROPERTIES NEW ...	\$3,574	\$4,338	\$4,465	\$4,465		
181	C	4478	G13	HINNERS RICHARD C + ANN...	\$8,136	\$7,968	\$8,572	\$8,572		
187	C	4479	G13	HINNERS ANNETTE	\$14,485	\$13,920	\$16,503	\$16,503		
194	C	4475	G13	MNR LIMITED LIABILITY CO.	\$6,534	\$7,369	\$6,570	\$6,570		
200	C	4462	G13	CORNISH CONTRACTING & ...	\$1,775	\$1,943	\$1,375	\$1,375		
204	C	4463	G13	CORNISH CONTRACTING & ...	\$1,886	\$2,058	\$1,435	\$1,435		
205	C	4480	G13	HINNERS ANNETTE	\$2,341	\$2,808	\$2,791	\$2,791		
207	C	4481	G13	HINNERS RICHARD C + ANN...	\$7,328	\$7,335	\$7,562	\$7,562		
208	C	4464	G13	LEVIN MONICA + MARK ETAL	\$7,929	\$8,546	\$8,314	\$8,314		
219	C	4482	G13	CORNISH CONTRACTING & REA...	\$8,285	\$8,377	\$8,757	\$8,757		
224	C	4465	G13	238 BANK STREET ASSOC IA...	\$101,923	\$95,921	\$125,733	\$125,733		
233	C	4483	G13	CORNISH WILLIAM M	\$1,222	\$1,459	\$1,429	\$1,429		
239	C	4484	G13	239 BANK STREET LLC	\$8,317	\$8,307	\$8,797	\$8,797		
243	C	4485	G13	DURANT VENTURES LLC	\$6,588	\$6,309	\$6,637	\$6,637		
282	C	4466	G13	K BROTHERS LLC	\$6,932	\$7,074	\$7,068	\$7,068		
298	C	4583	F13	298 BANK STREET LLC	\$8,543	\$8,953	\$9,080	\$9,080		
341	C	4656	F13	SCHIAVONE STEVEN + LUC...	\$8,381	\$8,013	\$8,878	\$8,878		
347	C	4655	F13	SCHIAVONE STEVEN + LUC...	\$5,058	\$5,036	\$4,727	\$4,727		
357	C	4660	F13	GESI LLC	\$6,356	\$6,126	\$6,348	\$6,348		
369	C	4654	F13	PEZZELLO SONNY F + LUCIA	\$6,497	\$6,634	\$6,524	\$6,524		
377	C	4653	F13	AJMERIN NARESH + JYOTI	\$4,197	\$4,270	\$3,650	\$3,650		
391	C	4657	F13	BANK STREET VISION LLC	\$10,825	\$10,547	\$11,931	\$11,931		
400	C	102486	Null		SHAWSLANDING LLC	\$71,566	\$86,875	\$89,403	\$89,403	
405	C	4658	F13	SEABIRD ENTERPRISES INC	\$1,973	\$2,344	\$2,260	\$2,260		
410	C	4307	F14	HEATING OIL PARTNERS LP	\$37,078	\$38,247	\$44,727	\$44,727		
BANK ST	425	C	4647	F13	COLUMBO LLC	\$2,726	\$3,011	\$2,218	\$2,218	

Sum of Tax Current, Sum of Tax Two-rate, Sum of Tax AXI, Sum of Tax AXI 5% and Sum of Tax AXI + Two-rate Combined broken down by Street Name, Street Number, Tax Class, Parcel ID, Map and Owner Name. The data is filtered on Homeowner, which keeps False and True view is filtered on Parcel ID, Street Name, Tax Class and Owner Name. The Parcel ID filter excludes Null. The Street Name filter has multiple members selected. The Tax Class filter has multiple members selected. The Owner Name filter has multiple members selected.

Tax Outcomes by Street

Street Name	Street Number	Tax Class	Parcel ID	Map	Owner Name	Tax AXI 5%	Tax AXI + Two-rate Combined
ASHCRAFT RD	147	R	5418	C11	PETERSEN ERIC P	3,680	\$3,011
	148	R	5397	C11	CARR JASON R +	3,586	\$2,917
	151	R	5419	C11	MONTANARI JOSEPH J	3,673	\$3,005
	165	R	5478	C11	JONES CLARA M	3,513	\$2,853
	172	R	5379	C12	KERR ELLEN M	2,590	\$1,858
	174	R	5378	C12	ACEVEDO MARGARITA +	2,787	\$2,078
	175	R	5479	C11	RODRIGUEZ RAFAEL + YOK...	4,080	\$3,510
	187	R	5480	C11	MORALES CHARLIE & NANCY	3,328	\$2,732
	190	R	5377	C12	MORTON WALTER J + MARY	3,146	\$2,491
	ATLANTIC ST	Null	C	6078	G11	READCO NEW LONDON LLC	52
AVERY CT	Null	R	2813	E17	HANSON KENRIC + ASHLEY	1,042	\$1,579
	13	R	2805	E17	BARBER FRANCES	3,477	\$2,980
	14	R	2819	E17	HODGE PAMELA M	3,808	\$3,344
	17	R	2806	E17	THOMPSON DIANE R	3,414	\$2,912
	18	R	2818	E17	LAFFEY VIRGIL W	3,148	\$2,631
	21	R	2807	E17	BELLONE VERA J	3,661	\$3,173
	22	R	2817	E17	ROCKETT HAROLD J (& LE...	3,041	\$2,518
	23	R	2808	E17	BRISBOIS JASON D + CORIC	3,895	\$3,443
	24	R	2846	E17	PETERS DAVID C	3,463	\$2,965
	26	R	2845	E17	SCARPA CATHERINE	3,271	\$2,763
BAILEY CIR	1	C	102806	E07	GEER RAYMOND A + SUSAN...	5,949	\$6,413
	5	C	7215	E07	BUSCETTO MICHAEL JR	4,292	\$4,591
	Null	3902	D15		ELECTRIC BOAT COMM FBD...	13,634	\$20,479
		4289	E14		WAUKELA LLC	3,731	\$5,656
		4428	F14		BFS RETAIL & COMMERCIAL...	953	\$1,400
		100685	E14		280 ATLANTIC STREET LLC	6,342	\$7,699
	2	C	4507	G12	2 BANK STREET LLC	5,740	\$5,424
	8	C	4511	G12	KPSP LLC	5,537	\$4,906
	11	C	4527	G12	KLINGEMAN ALVIN S REV LI...	3,227	\$2,391
	12	C	4512	G12	ROLFE JANICEM	4,091	\$3,676
15	C	4528	G12	SR BANK STREET REALTY LLC	8,954	\$9,508	
18	C	4513	G12	18-20 BANK STREET LLC	3,307	\$2,581	
24	C	4514	G12	24 BANK STREET LLC	7,562	\$8,434	
27	C	4529	G12	146 MAIN M&M LLC	4,333	\$4,105	
35	C	4524	G12	MAXIM DEVELOPMENT GRO...	6,248	\$7,260	
42	C	4447	G12	NEISTAT BARRY	5,160	\$5,701	
43	C	4530	G12	PORT CITY REALTY INC	15,308	\$16,070	
46	C	4472	G12	HAGAR ROBERT	3,034	\$2,761	
52	C	4473	G12	ALE PROPERTIES LLC	7,707	\$8,458	
53	C	4531	G12	HODGES ROBERT GLENN TR...	10,130	\$10,525	
60	C	4448	G12	HAGAR ROBERT	7,142	\$7,759	
61	C	4532	G12	FIRST N L SAVINGS +	18,137	\$18,864	
74	C	4449	G13	HENNEGAN PROPERTIES INC	5,501	\$6,955	
79	C	4496	G12	HYGIENIC ART INC	13,020	\$14,552	
84	C	4450	G13	STONEWALL PROPERTIES L...	5,927	\$5,516	
86	C	4451	G13	BANK ST BLOCK ART LLC	5,324	\$5,056	
90	C	4452	G13	SPON DAVID W	9,682	\$10,468	
109	C	4499	G13	111 BANK STREET LLC	13,456	\$14,847	
114	C	4454	G13	CROSBY LLC	11,153	\$11,792	
116	C	4455	G13	BEFUMO MARGUERITE	4,524	\$4,891	
123	C	4500	G13	NEW LONDON ANTIQUE CE...	15,943	\$17,609	
130	C	4456	G13	KISILYWICZ JOHN E + MARI...	4,326	\$4,900	
133	C	4501	G13	CORNISH CONTRACTING & ..	8,936	\$9,800	
136	C	4457	G13	CT CLEARWATER LLC	8,619	\$9,154	
147	C	4502	G13	MODERN ELECTRIC CO INC	3,951	\$3,837	
153	C	4503	G13	DEBIASI ROBERT ET AL	10,366	\$11,007	
165	C	4504	G13	HINNERS RICHARD C + ANN...	6,839	\$6,440	
169	C	4505	G13	SIRAGUSA FRANCESCO PAUL	3,426	\$2,748	
174	C	4474	G13	OLYMPIC PROPERTIES NEW ...	3,700	\$5,608	
181	C	4478	G13	HINNERS RICHARD C + ANN...	8,109	\$8,212	
187	C	4479	G13	HINNERS ANNETTE	14,392	\$15,203	
194	C	4475	G13	MNR LIMITED LIABILITY CO...	6,672	\$7,979	
200	C	4462	G13	CORNISH CONTRACTING & ..	1,803	\$1,728	
204	C	4463	G13	CORNISH CONTRACTING & ..	1,914	\$1,803	
205	C	4480	G13	HINNERS ANNETTE	2,418	\$3,506	
207	C	4481	G13	HINNERS RICHARD C + ANN...	7,329	\$7,533	
208	C	4464	G13	LEVIN MONICA + MARK ETAL	8,031	\$9,292	
219	C	4482	G13	CORNISH CONTRACTING & REA...	8,300	\$8,834	
224	C	4465	G13	238 BANK STREET ASSOC IA...	100,933	\$111,521	
233	C	4483	G13	CORNISH WILLIAM M	1,261	\$1,795	
239	C	4484	G13	239 BANK STREET LLC	8,315	\$8,699	
243	C	4485	G13	DURANT VENTURES LLC	6,542	\$6,156	
282	C	4466	G13	K BROTHERS LLC	6,956	\$7,285	
298	C	4583	F13	298 BANK STREET LLC	8,611	\$9,682	
341	C	4656	F13	SCHIAVONE STEVEN + LUC...	8,320	\$8,169	
347	C	4655	F13	SCHIAVONE STEVEN + LUC...	5,055	\$4,745	
357	C	4660	F13	GESI LLC	6,318	\$5,960	
369	C	4654	F13	PEZZELLO SONNY F + LUCIA	6,519	\$6,752	
377	C	4653	F13	AJMERIN NARESH + JYOTI	4,209	\$3,867	
391	C	4657	F13	BANK STREET VISION LLC	10,779	\$11,271	
400	C	102486	Null	SHAWSLANDING LLC	74,091	\$112,305	
405	C	4658	F13	SEABIRD ENTERPRISES INC	2,035	\$2,839	
410	C	4307	F14	HEATING OIL PARTNERS LP	37,271	\$45,408	
BANK ST	425	C	4647	F13	COLUMBO LLC	2,773	\$2,786

Sum of Tax Current, Sum of Tax Two-rate, Sum of Tax AXI, Sum of Tax AXI 5% and Sum of Tax AXI + Two-rate Combined broken down by Street Name, Street Number, Tax Class, Parcel ID, Map and Owner Name. The data is filtered on Homeowner, which keeps False and True view is filtered on Parcel ID, Street Name, Tax Class and Owner Name. The Parcel ID filter excludes Null. The Street Name filter has multiple members selected. The Tax Class filter has multiple members selected. The Owner Name filter has multiple members selected.



Tax Outcomes by Street

Street Name	Street Number	Tax Class	Parcel ID	Map	Owner Name	Tax Current	Tax Two-rate	Tax AXI	Tax AXI 5%
BANK ST	447	C	4643	F13	COLUMBO LLC	\$82,126	\$92,865		\$101,002
BANK ST	470	C	4313	F14	470 BANK STREET LLC	\$42,306	\$40,466		\$51,258
BANK ST	525	C	4421	F13	BUSCETTOMICHAEL JR	\$5,904	\$6,921		\$6,395
BANK ST	537	C	4422	F13	MMB MANAGEMENT COMPA	\$4,510	\$4,510		\$4,042
BANK ST	547	C	4423	F13	MMB MANAGEMENT COMPA	\$2,650	\$2,685		\$1,718
BANK ST	555	C	4424	F13	TBD MANAGEMENT LLC	\$7,424	\$8,241		\$7,683
BANK ST	573	C	4426	F14	MIDIN PROPERTIES LLC	\$13,677	\$13,993		\$15,493
BANK ST	595	C	4427	F14	DMH ENTERPRISES INC	\$5,355	\$6,151		\$5,301
BANK ST	607	C	4429	E14	EDWORKS LLC	\$11,814	\$11,964		\$13,166
BANK ST	623	C	4430	E14	LINCOLN MANAGEMENT LLC	\$3,510	\$3,569		\$2,792
BANK ST	637	C	4431	E14	MULLEN JEFFREY A	\$4,116	\$4,494		\$3,550
BANK ST	653	C	4432	E14	KGC REALTY LLC	\$6,536	\$6,710		\$6,573
BANK ST	663	C	4433	E14	CONNECTICUT APPLIANCE +	\$5,692	\$5,993		\$5,518
BANK ST	668	C	4332	E14	DIMEBANK	\$33,200	\$31,635		\$39,883
BANK ST	697	C	4434	E14	CAMPORICHARD	\$4,261	\$4,984		\$4,574
BANK ST	698	C	4321	E14	698 BANK STREET LLC	\$46,893	\$44,990		\$56,988
BANK ST	741	C	4418	E14	BANK STREET PROPERTIES ..	\$3,483	\$3,812		\$2,759
BANK ST	745	C	4419	E14	KRECKOVIC PETER O	\$5,078	\$5,055		\$4,752
BANK ST	767	C	4287	E14	BANK STREET PROPERTIES ..	\$5,087	\$5,417		\$4,763
BANK ST	775	C	4288	E14	SATTI JOHN	\$1,675	\$2,034		\$2,093
BANK ST	817	C	4149	E14	SCP2001A-C SF-7 LLC	\$30,845	\$30,055		\$36,941
BANK ST	832	C	4081	E14	FIRST OCEAN AVENUE CORP	\$8,106	\$8,761		\$8,534
BANK ST	835	R	4170	E14	SECRETARY OF HOUSING & ..	\$3,622	\$3,505		\$2,933
BANK ST	837	R	4171	E14	WELLS FARGO BANK NA AS..	\$4,602	\$4,387		\$4,156
BANK ST	841	R	4172	E14	VELEZ JENISSES + AMADOR	\$3,583	\$3,474		\$2,884
BANK ST	845	R	4173	E14	JUANO CHARLE &	\$3,035	\$2,982		\$2,199
BANK ST	846	R	4080	E14	TRAMONT RAYMOND	\$3,697	\$3,572		\$3,026
BANK ST	848	R	4079	E14	SPEER SHERI	\$3,321	\$3,238		\$2,556
BANK ST	851	R	4196	E14	GCM REALTY LLC	\$6,506	\$6,099		\$6,535
BANK ST	852	R	4078	E14	RUSSO RICHARD	\$4,286	\$4,109		\$3,762
BANK ST	854	R	4076	E14	HEREDIA EDINSON GEOVAN..	\$2,371	\$2,380		\$1,370
BANK ST	855	R	4197	E14	MCAVOY PROPERTY MANAG..	\$3,526	\$3,420		\$2,812
BANK ST	856	R	4077	E14	CAMACHO FLORENCIO	\$1,970	\$2,004		\$918
BANK ST	857	C	4198	E14	MACK LLC	\$4,016	\$4,451		\$3,425
BANK ST	858	R	4075	E14	FLYNN TERRENCE S +	\$2,862	\$2,833		\$1,983
BANK ST	862	R	4074	E14	GOODMEVERELL III + CA..	\$3,760	\$3,647		\$3,104
BANK ST	865	C	4199	E14	MACK LLC	\$3,940	\$4,392		\$3,368
BANK ST	866	C	4073	E15	MCAVOY PROPERTY MANAG..	\$4,876	\$5,545		\$4,603
BANK ST	867	C	4200	E14	MACK LLC	\$1,684	\$2,028		\$2,040
BANK ST	870	R	4072	E15	JGAH LLC	\$3,603	\$3,490		\$2,908
BANK ST	874	R	4071	E15	MAYEN JUAN A	\$2,937	\$2,892		\$2,077
BANK ST	877	R	3991	D14	BRYTE DAVID A	\$5,421	\$5,127		\$5,180
BANK ST	878	R	4070	E15	WESCOVICH KEITH	\$5,481	\$5,177		\$5,255
BANK ST	879	R	3992	D14	DUNCAN JEAN H	\$3,197	\$3,129		\$2,402
BANK ST	883	R	3993	D14	PEDROZA VIRGILIO + NORKA	\$3,378	\$3,290		\$2,627
BANK ST	887	R	3994	D15	RASIE MARK	\$3,785	\$3,657		\$3,136
BANK ST	888	R	3925	D15	USBANK NA	\$2,705	\$2,680		\$1,787
BANK ST	891	R	3995	D15	RATTLER HERBERT C JR +BE.	\$2,928	\$2,887		\$2,066
BANK ST	895	R	3996	D15	MARINO JOHN R	\$3,303	\$3,222		\$2,534
BANK ST	896	R	3923	D15	DELGROSSO DANIEL J	\$4,541	\$4,338		\$4,081
BANK ST	899	R	3997	D15	PIERRE JOSEPH E +	\$3,708	\$3,585		\$3,040
BANK ST	903	R	3998	D15	SCIALABBA DIBRA A	\$4,284	\$4,105		\$3,760
BANK ST	914	R	3921	D15	GUMBSEUGENE J JR &	\$3,442	\$3,342		\$2,708
BANK ST	915	C	4014	D15	HARRINGTON REALTY LLC	\$7,780	\$8,155		\$8,126
BANK ST	916	R	3920	D15	JAMES JOYANN L +	\$3,263	\$3,181		\$2,485
BANK ST	922	C	3945	D15	BEACH DOUGLAS J	\$5,760	\$6,228		\$5,603
BANK ST	929	C	4015	D15	929 BANK LLC	\$15,422	\$15,646		\$17,673
BANK ST	932	C	3952	D15	932 BANK STREET LLC	\$8,588	\$9,302		\$9,136
BANK ST	936	R	3951	D15	BOYER KENNETH G	\$3,278	\$3,228		\$2,503
BANK ST	938	C	3950	D15	MAT SAS CHRIST + DESPINA	\$8,349	\$8,840		\$8,837
BANK ST	951	I	4017	D15	COCA-COLA BOTTLING CO..	\$19,879	\$20,122		\$23,241
BANK ST	958	C	3878	D15	TOPOF THE HILL LLC	\$8,936	\$10,033		\$9,571
BANK ST	960	C	3879	D15	TOPOF THE HILL LLC	\$3,611	\$3,889		\$2,919
BANK ST	962	R	3877	D15	DANIELS JEFFREY	\$4,031	\$3,874		\$3,443
BANK ST	963	C	3882	D15	KALAMIAN REALTY LLC	\$8,604	\$9,451		\$9,156
BANK ST	964	R	3876	D15	CARBONI SALLY ANN 1/2 & ..	\$3,172	\$3,106		\$2,371
BANK ST	968	R	3875	D15	DONOVAN WILLIAM P	\$2,541	\$2,528		\$1,582
BANK ST	969	R	3883	D15	KALAMIAN REALTY LLC	\$3,283	\$3,201		\$2,509
BANK ST	970	C	3874	D15	ARFIMAURICE	\$3,966	\$4,604		\$4,117
BANK ST	973	I	3884	D15	KALAMIAN REALTY LLC	\$1,879	\$2,281		\$2,347
BANK ST	978	R	3873	D16	AUTRY CHRISTOPHER L	\$2,280	\$2,303		\$1,257
BANK ST	980	R	3872	D16	MORRIS JASON ALLEN	\$3,363	\$3,276		\$2,610
BANK ST	981	C	3891	D15	EVE PROPERTIES LLC	\$3,096	\$3,394		\$2,421
BANK ST	985	R	3892	D15	CHASSE NANCY	\$2,355	\$2,366		\$1,350
BANK ST	991	R	3893	D15	TRIBECA LENDING CORPDR.	\$2,496	\$2,534		\$1,526
BANK ST	992	C	3687	D16	STRAFACI MARK A	\$3,003	\$3,445		\$2,953
BANK ST	993	R	3894	D16	POLIMENI JOSEPH R	\$4,509	\$4,321		\$4,041
BANK ST	999	R	3895	D16	BELL GREGORY	\$3,966	\$3,876		\$3,363
BANK ST	1000	C	3686	D16	FARRELL ANTOINETTE	\$12,802	\$13,490		\$14,401
BANK ST	1003	R	3896	D16	CRISTOFARO ANGELO R + GL	\$3,165	\$3,100		\$2,362
BANK ST	1011	I	3897	D16	ELECTRIC BOAT COMM FBD ..	\$1,815	\$2,203		\$2,267
BANK ST 101	400	R	102224	Null	COLLINS ROBERT	\$3,701	\$3,621		\$3,031
BANK ST 102	400	R	102244	Null	SHAWSLANDING LLC	\$5,092	\$4,983		\$4,769
BANK ST 103	400	R	102225	Null	SHAWSLANDING LLC	\$3,999	\$3,913		\$3,403
BANK ST 104	400	R	102245	Null	SHAWSLANDING LLC	\$5,604	\$5,484		\$5,409
BANK ST 105	400	R	102226	Null	NGUYEN DZUNG V + ELIZAB ..	\$4,209	\$4,119		\$3,666
BANK ST 106	400	R	102246	Null	SHAWSLANDING LLC	\$5,604	\$5,484		\$5,409
BANK ST 107	400	R	102227	Null	CAVANAUGH CHRISTINE M	\$3,379	\$3,307		\$2,630
BANK ST 109	400	R	102247	Null	HINGORANI SANJAYSURAT ..	\$5,415	\$5,299		\$5,173
BANK ST 201	400	R	102229	Null	RYAN ELINOR J	\$4,471	\$4,375		\$3,994
BANK ST 202	400	R	102248	Null	SHAWSLANDING LLC	\$5,121	\$5,011		\$4,805

Sum of Tax Current, Sum of Tax Two-rate, Sum of Tax AXI, Sum of Tax AXI 5% and Sum of Tax AXI + Two-rate Combined broken down by Street Name, Street Number, Tax Class, Parcel ID, Map and Owner Name. The data is filtered on Homeowner, which keeps False and True view is filtered on Parcel ID, Street Name, Tax Class and Owner Name. The Parcel ID filter excludes Null. The Street Name filter has multiple members selected. The Tax Class filter has multiple members selected. The Owner Name filter has multiple members selected.

Tax Outcomes by Street

Street Name	Street Number	Tax Class	Parcel ID	Map	Owner Name	Tax AXI 5%	Tax AXI + Two-rate Combined
BANK ST	447	C	4643	F13	COLUMBO LLC	83,897	\$115,986
BANK ST	470	C	4313	F14	470 BANK STREET LLC	42,002	\$46,620
BANK ST	525	C	4421	F13	BUSCETTOMICHAEL JR	6,072	\$8,033
BANK ST	537	C	4422	F13	MMB MANAGEMENT COMPA.	4,510	\$4,121
BANK ST	547	C	4423	F13	MMB MANAGEMENT COMPA.	2,656	\$1,936
BANK ST	555	C	4424	F13	TBD MANAGEMENT LLC	7,559	\$9,022
BANK ST	573	C	4426	F14	MIDIN PROPERTIES LLC	13,729	\$15,719
BANK ST	595	C	4427	F14	DMH ENTERPRISES INC	5,486	\$6,658
BANK ST	607	C	4429	E14	EDWORKS LLC	11,839	\$13,191
BANK ST	623	C	4430	E14	LINCOLN MANAGEMENT LLC	3,520	\$3,015
BANK ST	637	C	4431	E14	MULLEN JEFFREY A	4,179	\$4,286
BANK ST	653	C	4432	E14	KGC REALTY LLC	6,565	\$6,860
BANK ST	663	C	4433	E14	CONNECTICUT APPLIANCE +	5,742	\$6,057
BANK ST	668	C	4332	E14	DIMEBANK	32,942	\$36,095
BANK ST	697	C	4434	E14	CAMPORICHARD	4,380	\$5,746
BANK ST	698	C	4321	E14	698 BANK STREET LLC	46,579	\$52,049
BANK ST	741	C	4418	E14	BANK STREET PROPERTIES ..	3,537	\$3,439
BANK ST	745	C	4419	E14	KRECKOVIC PETER O	5,074	\$4,767
BANK ST	767	C	4287	E14	BANK STREET PROPERTIES ..	5,142	\$5,377
BANK ST	775	C	4288	E14	SATTI JOHN	1,735	\$2,629
BANK ST	817	C	4149	E14	SCP2001A-C SF-7 LLC	30,715	\$34,567
BANK ST	832	C	4081	E14	FIRST OCEAN AVENUE CORP	8,214	\$9,570
BANK ST	835	R	4170	E14	SECRETARY OF HOUSING & ..	3,603	\$2,850
BANK ST	837	R	4171	E14	WELLS FARGO BANK NA AS..	4,566	\$3,868
BANK ST	841	R	4172	E14	VELEZ JENISSES + AMADOR	3,565	\$2,818
BANK ST	845	R	4173	E14	JUANO CHARLE &	3,026	\$2,251
BANK ST	846	R	4080	E14	TRAMONT RAYMOND	3,676	\$2,928
BANK ST	848	R	4079	E14	SPEER SHERI	3,307	\$2,546
BANK ST	851	R	4196	E14	GCM REALTY LLC	6,438	\$5,840
BANK ST	852	R	4078	E14	RUSSO RICHARD	4,257	\$3,550
BANK ST	854	R	4076	E14	HEREDIA EDINSON GEOVAN ..	2,373	\$1,554
BANK ST	855	R	4197	E14	MCAVOY PROPERTY MANAG..	3,508	\$2,753
BANK ST	856	R	4077	E14	CAMACHO FLORENCIO	1,975	\$1,154
BANK ST	857	C	4198	E14	MACK LLC	4,088	\$4,261
BANK ST	858	R	4075	E14	FLYNN TERRENCE S +	2,857	\$2,083
BANK ST	862	R	4074	E14	GOODMEVERELL L III + CA..	3,741	\$3,024
BANK ST	865	C	4199	E14	MACK LLC	4,014	\$4,231
BANK ST	866	C	4073	E15	MCAVOY PROPERTY MANAG..	4,987	\$5,782
BANK ST	867	C	4200	E14	MACK LLC	1,741	\$2,562
BANK ST	870	R	4072	E15	JGAH LLC	3,584	\$2,836
BANK ST	874	R	4071	E15	MAYEN JUAN A	2,930	\$2,146
BANK ST	877	R	3991	D14	BRYTE DAVID A	5,372	\$4,722
BANK ST	878	R	4070	E15	WESCOVICH KEITH	5,431	\$4,777
BANK ST	879	R	3992	D14	DUNCAN JEAN H	3,186	\$2,421
BANK ST	883	R	3993	D14	PEDROZA VIRGILIO + NORKA	3,363	\$2,606
BANK ST	887	R	3994	D15	RASIE MARK	3,763	\$3,029
BANK ST	888	R	3925	D15	USBANK NA	2,701	\$1,901
BANK ST	891	R	3995	D15	RATTLLEY HERBERT C JR +BE.	2,921	\$2,142
BANK ST	895	R	3996	D15	MARINO JOHN R	3,289	\$2,527
BANK ST	896	R	3923	D15	DELGROSSO DANIEL J	4,508	\$3,815
BANK ST	899	R	3997	D15	PIERRE JOSEPH E +	3,688	\$2,945
BANK ST	903	R	3998	D15	SCIALABBA DIBRA A	4,255	\$3,545
BANK ST	914	R	3921	D15	GUMBS EUGENE J JR &	3,426	\$2,663
BANK ST	915	C	4014	D15	HARRINGTON REALTY LLC	7,842	\$8,704
BANK ST	916	R	3920	D15	JAMES JOYANN L +	3,250	\$2,476
BANK ST	922	C	3945	D15	BEACH DOUGLAS J	5,837	\$6,423
BANK ST	929	C	4015	D15	929 BANK LLC	15,459	\$17,669
BANK ST	932	C	3952	D15	932 BANK STREET LLC	8,706	\$10,252
BANK ST	936	R	3951	D15	BOYER KENNETH G	3,270	\$2,549
BANK ST	938	C	3950	D15	MAT SAS CHRISTI + DESPINA	8,430	\$9,585
BANK ST	951	I	4017	D15	COCA-COLA BOTTLING CO ..	19,919	\$23,082
BANK ST	958	C	3878	D15	TOPOF THE HILL LLC	9,117	\$11,321
BANK ST	960	C	3879	D15	TOPOF THE HILL LLC	3,657	\$3,507
BANK ST	962	R	3877	D15	DANIELS JEFFREY	4,005	\$3,277
BANK ST	963	C	3882	D15	KALAMIAN REALTY LLC	8,744	\$10,497
BANK ST	964	R	3876	D15	CARBONI SALLY ANN 1/2 & ..	3,162	\$2,394
BANK ST	968	R	3875	D15	DONOVAN WILLIAM P	2,539	\$1,722
BANK ST	969	R	3883	D15	KALAMIAN REALTY LLC	3,270	\$2,501
BANK ST	970	C	3874	D15	ARFIMAURICE	4,072	\$5,172
BANK ST	973	I	3884	D15	KALAMIAN REALTY LLC	1,945	\$2,948
BANK ST	978	R	3873	D16	AUTRY CHRISTOPHER L	2,284	\$1,468
BANK ST	980	R	3872	D16	MORRIS JASON ALLBN	3,349	\$2,589
BANK ST	981	C	3891	D15	EVE PROPERTIES LLC	3,145	\$3,041
BANK ST	985	R	3892	D15	CHASSE NANCY	2,357	\$1,538
BANK ST	991	R	3893	D15	TRIBECA LENDING CORPGR.	2,502	\$1,754
BANK ST	992	C	3687	D16	STRAFACI MARK A	3,076	\$3,710
BANK ST	993	R	3894	D16	POLIMENI JOSEPH R	4,478	\$3,802
BANK ST	999	R	3895	D16	BELL GREGORY	3,952	\$3,311
BANK ST	1000	C	3686	D16	FARRELL ANTOINETTE	12,916	\$15,294
BANK ST	1003	R	3896	D16	CRISTOFARO ANGELO R + GL	3,155	\$2,388
BANK ST	1011	I	3897	D16	ELECTRIC BOAT COMM FBD ..	1,879	\$2,848
BANK ST 101	400	R	102224	Null	COLLINS ROBERT	3,688	\$3,009
BANK ST 102	400	R	102244	Null	SHAWS LANDING LLC	5,074	\$4,638
BANK ST 103	400	R	102225	Null	SHAWS LANDING LLC	3,984	\$3,358
BANK ST 104	400	R	102245	Null	SHAWS LANDING LLC	5,585	\$5,237
BANK ST 105	400	R	102226	Null	NGUYEN DZUNG V + ELIZAB ..	4,194	\$3,604
BANK ST 106	400	R	102246	Null	SHAWS LANDING LLC	5,585	\$5,237
BANK ST 107	400	R	102227	Null	CAVANAUGH CHRISTINE M	3,367	\$2,633
BANK ST 109	400	R	102247	Null	HINGORANI SANJAY SURAT ..	5,396	\$5,016
BANK ST 201	400	R	102229	Null	RYAN ELINOR J	4,456	\$3,911
BANK ST 202	400	R	102248	Null	SHAWS LANDING LLC	5,103	\$4,671

Sum of Tax Current, Sum of Tax Two-rate, Sum of Tax AXI, Sum of Tax AXI 5% and Sum of Tax AXI + Two-rate Combined broken down by Street Name, Street Number, Tax Class, Parcel ID, Map and Owner Name. The data is filtered on Homeowner, which keeps False and True view is filtered on Parcel ID, Street Name, Tax Class and Owner Name. The Parcel ID filter excludes Null. The Street Name filter has multiple members selected. The Tax Class filter has multiple members selected. The Owner Name filter has multiple members selected.

Tax Outcomes by Street

Street Name	Street Number	Tax Class	Parcel ID	Map	Owner Name	Tax Current	Tax Two-rate	Tax AXI	Tax AXI 5%
BANK ST 203	400	R	102230	Null	BROCKHURST BARBARA J +	\$4,148	\$4,059	\$3,590	
BANK ST 204	400	R	102249	Null	SHAWSLANDING LLC	\$5,660	\$5,538	\$5,478	
BANK ST 205	400	R	102250	Null	DONNELLY JOHN C	\$4,049	\$3,961	\$3,465	
BANK ST 206	400	R	102231	Null	MATTHEWSWILLIAM R + P.	\$4,550	\$4,452	\$4,092	
BANK ST 207	400	R	102228	Null	VELKEY JOHN M +	\$3,228	\$3,158	\$2,440	
BANK ST 208	400	R	102251	Null	ROSEN KATHERINE F +	\$5,724	\$5,601	\$5,559	
BANK ST 209	400	R	102232	Null	DINERSTEIN DONALD J + LI.	\$5,679	\$5,557	\$5,503	
BANK ST 301	400	R	102233	Null	CHEL COMPANY LLC	\$4,361	\$4,267	\$3,856	
BANK ST 302	400	R	102252	Null	DAMASK SCOTT P	\$5,121	\$5,011	\$4,805	
BANK ST 303	400	R	102253	Null	MINELLA-DIDIER JANET	\$4,029	\$3,942	\$3,441	
BANK ST 304	400	R	102254	Null	SHAWSLANDING LLC	\$5,660	\$5,538	\$5,478	
BANK ST 305	400	R	102255	Null	REILLYTIMOTHY M	\$4,029	\$3,942	\$3,441	
BANK ST 306	400	R	102256	Null	CLARK MICHAEL K & KATHL.	\$4,454	\$4,358	\$3,971	
BANK ST 307	400	R	102234	Null	SCHNEIDERMEYER STEVEN A	\$3,485	\$3,410	\$2,761	
BANK ST 308	400	R	102235	Null	CHUBETTIE S	\$5,935	\$5,807	\$5,822	
BANK ST 309	400	R	102236	Null	IZEN BONITA	\$5,469	\$5,351	\$5,240	
BANK ST 401	400	R	102237	Null	CAVANAUGHLINDA J	\$4,414	\$4,319	\$3,922	
BANK ST 402	400	R	102257	Null	SHAWSLANDING LLC	\$5,092	\$4,983	\$4,769	
BANK ST 403	400	R	102238	Null	AXLER MARK + SANDRA J	\$4,209	\$4,119	\$3,666	
BANK ST 404	400	R	102258	Null	MASTRONUNZIO MICHAEL L.	\$5,604	\$5,484	\$5,409	
BANK ST 405	400	R	102239	Null	SULLIVAN MARTIN J III	\$3,999	\$3,913	\$3,403	
BANK ST 406	400	R	102240	Null	POLAKOW MICHAEL	\$4,609	\$4,510	\$4,165	
BANK ST 407	400	R	102241	Null	FANDETTA ANTHONY J	\$3,379	\$3,307	\$2,630	
BANK ST 408	400	R	102242	Null	MANTZARLAN W + BARBAR.	\$6,188	\$6,055	\$6,138	
BANK ST 409	400	R	102259	Null	STONER CARL TRUSTEE	\$5,415	\$5,299	\$5,173	
BANK ST REAR	968	R	3868	D16	DONOVAN WILLIAM P	\$2,447	\$1,457	\$1,457	
BANK ST UNIT 1	931	C	4018	D15	VAM REALTY LLC	\$931	\$911	\$291	
BANK ST UNIT 2	931	C	4019	Null	VAM REALTY LLC	\$931	\$911	\$291	
BANK ST UNIT 3	931	C	4020	Null	VAM REALTY LLC	\$931	\$911	\$291	
BANK ST UNIT 4	931	C	4021	Null	VAM REALTY LLC	\$931	\$911	\$291	
BANK ST UNIT 5	931	C	4022	Null	VAM REALTY LLC	\$1,476	\$1,444	\$461	
BANK ST UNIT 6	931	C	4023	Null	VAM REALTY LLC	\$1,476	\$1,444	\$461	
BANK ST UNIT 7	931	C	4024	Null	THE HART FORD DISPENSAR.	\$1,074	\$1,051	\$335	
BANK ST UNIT 8	931	C	4025	Null	THE HART FORD DISPENSAR.	\$1,290	\$1,262	\$403	
BANK ST UNIT 9	931	C	4026	Null	THE HART FORD DISPENSAR.	\$1,435	\$1,404	\$448	
BANK ST UNIT 10	931	C	4027	Null	THE HART FORD DISPENSAR.	\$1,290	\$1,262	\$403	
BANK ST UNIT 11	931	C	4028	Null	THE HART FORD DISPENSAR.	\$1,301	\$1,273	\$406	
BANK ST UNIT 12	931	C	4029	Null	THE HART FORD DISPENSAR.	\$1,435	\$1,404	\$448	
BANK ST UNIT 13	931	C	4030	Null	THE HART FORD DISPENSAR.	\$1,301	\$1,273	\$406	
BANK ST UNIT 14	931	C	4031	Null	THE HART FORD DISPENSAR.	\$1,301	\$1,273	\$406	
BANK ST UNIT 15	931	C	4032	Null	THE HART FORD DISPENSAR.	\$1,447	\$1,416	\$452	
BANK ST UNIT 16	931	C	4033	Null	THE HART FORD DISPENSAR.	\$1,301	\$1,273	\$406	
BANK ST UNIT 17	931	C	4034	Null	THE HART FORD DISPENSAR.	\$1,301	\$1,273	\$406	
BANK ST UNIT 18	931	C	4035	Null	THE HART FORD DISPENSAR.	\$1,447	\$1,416	\$452	
BANK ST UNIT 19	931	C	4036	Null	THE HART FORD DISPENSAR.	\$1,863	\$1,823	\$735	
BANK ST UNIT 20	931	C	4037	Null	THE HART FORD DISPENSAR.	\$1,863	\$1,823	\$735	
BANK ST UNIT 21	931	C	4038	Null	VAM REALTY LLC	\$778	\$761	\$243	
BANK ST UNIT 22	931	C	4039	Null	VAM REALTY LLC	\$589	\$576	\$184	
BANK ST UNIT 23	931	C	4040	Null	VAM REALTY LLC	\$589	\$576	\$184	
BANK ST UNIT 24	931	C	4041	Null	VAM REALTY LLC	\$589	\$576	\$184	
BANK ST UNIT 25	931	C	4042	Null	VAM REALTY LLC	\$528	\$517	\$165	
BANK ST UNIT 26	931	C	4043	Null	VAM REALTY LLC	\$532	\$520	\$166	
BANK ST UNIT 27	931	C	4044	Null	VAM REALTY LLC	\$534	\$522	\$167	
BANK ST UNIT 28	931	C	4045	Null	VAM REALTY LLC	\$534	\$522	\$167	
BANK ST UNIT 29	931	C	4046	Null	VAM REALTY LLC	\$534	\$522	\$167	
BANK ST UNIT 30	931	C	4047	Null	VAM REALTY LLC	\$534	\$522	\$167	
BANK ST UNIT 31	931	C	4048	Null	VAM REALTY LLC	\$539	\$527	\$168	
BANK ST UNIT 32	931	C	4049	Null	VAM REALTY LLC	\$583	\$571	\$182	
BANK ST UNIT 33	931	C	4050	Null	VAM REALTY LLC	\$812	\$794	\$254	
BANK ST UNIT 34	931	C	4051	Null	VAM REALTY LLC	\$742	\$726	\$232	
BANK ST UNIT 35	931	C	4052	Null	VAM REALTY LLC	\$539	\$527	\$168	
BANK ST UNIT 36	931	C	4053	Null	VAM REALTY LLC	\$516	\$505	\$161	
BANK ST UNIT 37	931	C	4054	Null	VAM REALTY LLC	\$719	\$704	\$225	
BANK ST UNIT 38	931	C	4055	Null	VAM REALTY LLC	\$742	\$726	\$232	
BANK ST UNIT 39	931	C	4056	Null	VAM REALTY LLC	\$487	\$477	\$152	
BANK ST UNIT 40	931	C	4057	Null	VAM REALTY LLC	\$466	\$456	\$145	
BANK ST UNIT 41	931	C	4058	Null	VAM REALTY LLC	\$649	\$636	\$203	
BANK ST UNIT 42	931	C	4059	Null	VAM REALTY LLC	\$960	\$939	\$300	
BANK ST UNIT 43	931	C	4060	Null	VAM REALTY LLC	\$487	\$477	\$152	
BANK ST UNIT 44	931	C	4061	Null	VAM REALTY LLC	\$466	\$456	\$145	
BANK ST UNIT 45	931	C	4062	Null	VAM REALTY LLC	\$649	\$636	\$203	
BANK ST UNIT 46	931	C	4063	Null	VAM REALTY LLC	\$960	\$939	\$300	
BANK ST UNIT 47	931	C	4064	Null	VAM REALTY LLC	\$487	\$477	\$152	
BANK ST UNIT 48	931	C	4065	Null	VAM REALTY LLC	\$466	\$456	\$145	
BANK ST UNIT 49	931	C	4066	Null	VAM REALTY LLC	\$649	\$636	\$203	
BANK ST UNIT 50	931	C	4067	Null	VAM REALTY LLC	\$960	\$939	\$300	
BARROWS CT	5	R	3880	D15	TOPO OF THE HILL LLC	\$2,395	\$2,451	\$1,399	
	10	R	3881	D15	TOPO OF THE HILL LLC	\$2,511	\$2,582	\$1,544	
BATES ST	Null	R	5355	A11	KAIKA STELLA	\$93	\$113	\$116	
			7286	D07	JONES JAMES B + WINIFRED	\$1,222	\$1,484	\$1,527	
			7301	D06	BEAM KIMBERLY	\$1,326	\$1,609	\$1,656	
			7331	D06	CLARKE GRACE E	\$1,190	\$1,445	\$1,487	
			7688	C05	DANIELS JEFFREY	\$1,468	\$1,783	\$1,834	
			7041	E07	DELGROSSO ANTHONY	\$4,268	\$4,209	\$3,740	
			7040	D07	MORALES JULIA	\$2,584	\$2,699	\$1,635	
			7039	D07	PHILLIPS GINA M	\$4,047	\$4,021	\$3,463	
			7038	D07	DUZANT DANIEE+DONNA A	\$3,487	\$3,511	\$2,763	
			7279	D07	OLSEN PATRICIA LIBERTY	\$2,589	\$2,712	\$1,642	
			100016	D07	LEERKES BERNARD O	\$3,831	\$3,826	\$3,194	
			7278	D07	SULLIVAN KATHRYN P	\$2,891	\$2,978	\$2,019	
BAYONET ST	260	R	7285	D07	ITELMAN LEV + SVETLANA	\$6,696	\$6,446	\$6,773	

Sum of Tax Current, Sum of Tax Two-rate, Sum of Tax AXI, Sum of Tax AXI 5% and Sum of Tax AXI + Two-rate Combined broken down by Street Name, Street Number, Tax Class, Parcel ID, Map and Owner Name. The data is filtered on Homeowner, which keeps False and True view is filtered on Parcel ID, Street Name, Tax Class and Owner Name. The Parcel ID filter excludes Null. The Street Name filter has multiple members selected. The Tax Class filter has multiple members selected. The Owner Name filter has multiple members selected.

Tax Outcomes by Street

Street Name	Street Number	Tax Class	Parcel ID	Map	Owner Name	Tax AXI 5%	Tax AXI + Two-rate Combined
BANK ST 203	400	R	102230	Null	BROCKHURST BARBARA J +	4,134	\$3,533
BANK ST 204	400	R	102249	Null	SHAWSLANDING LLC	5,640	\$5,302
BANK ST 205	400	R	102250	Null	DONNELLY JOHN C	4,034	\$3,416
BANK ST 206	400	R	102231	Null	MATTHEWSWILLIAM R + P..	4,534	\$4,003
BANK ST 207	400	R	102228	Null	VELKEY JOHN M +	3,216	\$2,456
BANK ST 208	400	R	102251	Null	ROSEN KATHERINE F +	5,704	\$5,377
BANK ST 209	400	R	102232	Null	DINERSTEIN DONALD J + LI..	5,659	\$5,325
BANK ST 301	400	R	102233	Null	CHEL COMPANY LLC	4,345	\$3,782
BANK ST 302	400	R	102252	Null	DAMASK SCOTT P	5,103	\$4,671
BANK ST 303	400	R	102253	Null	MINELLA-DIDIER JANET	4,015	\$3,393
BANK ST 304	400	R	102254	Null	SHAWSLANDING LLC	5,640	\$5,302
BANK ST 305	400	R	102255	Null	REILLYTIMOTHY M	4,015	\$3,393
BANK ST 306	400	R	102256	Null	CLARK MICHAEL K & KATHL.	4,438	\$3,890
BANK ST 307	400	R	102234	Null	SCHNEIDERMEYER STEVEN A	3,472	\$2,756
BANK ST 308	400	R	102235	Null	CHUBETTIES	5,914	\$5,624
BANK ST 309	400	R	102236	Null	IZEN BONITA	5,449	\$5,079
BANK ST 401	400	R	102237	Null	CAVANAUGHLINDA J	4,399	\$3,844
BANK ST 402	400	R	102257	Null	SHAWSLANDING LLC	5,074	\$4,638
BANK ST 403	400	R	102238	Null	AXLER MARK + SANDRA J	4,194	\$3,604
BANK ST 404	400	R	102258	Null	MASTRONUNZIO MICHAEL L.	5,585	\$5,237
BANK ST 405	400	R	102239	Null	SULLIVAN MARTIN J II	3,984	\$3,358
BANK ST 406	400	R	102240	Null	POLAKOW MICHAEL	4,592	\$4,072
BANK ST 407	400	R	102241	Null	FANDETTA ANTHONY J	3,367	\$2,633
BANK ST 408	400	R	102242	Null	MANTZARLAN W + BARBAR.	6,166	\$5,920
BANK ST 409	400	R	102259	Null	STONER CARL TRUSTEE	5,396	\$5,016
BANK ST REAR	968	R	3868	D16	DONOVAN WILLIAM P	2,442	\$1,634
BANK ST UNIT 1	931	C	4018	D15	VAM REALTY LLC	928	\$365
BANK ST UNIT 2	931	C	4019	Null	VAM REALTY LLC	928	\$365
BANK ST UNIT 3	931	C	4020	Null	VAM REALTY LLC	928	\$365
BANK ST UNIT 4	931	C	4021	Null	VAM REALTY LLC	928	\$365
BANK ST UNIT 5	931	C	4022	Null	VAM REALTY LLC	1,470	\$579
BANK ST UNIT 6	931	C	4023	Null	VAM REALTY LLC	1,470	\$579
BANK ST UNIT 7	931	C	4024	Null	THE HART FORD DISPENSAR..	1,070	\$421
BANK ST UNIT 8	931	C	4025	Null	THE HART FORD DISPENSAR..	1,285	\$506
BANK ST UNIT 9	931	C	4026	Null	THE HART FORD DISPENSAR..	1,429	\$563
BANK ST UNIT 10	931	C	4027	Null	THE HART FORD DISPENSAR..	1,285	\$506
BANK ST UNIT 11	931	C	4028	Null	THE HART FORD DISPENSAR..	1,296	\$510
BANK ST UNIT 12	931	C	4029	Null	THE HART FORD DISPENSAR..	1,429	\$563
BANK ST UNIT 13	931	C	4030	Null	THE HART FORD DISPENSAR..	1,296	\$510
BANK ST UNIT 14	931	C	4031	Null	THE HART FORD DISPENSAR..	1,296	\$510
BANK ST UNIT 15	931	C	4032	Null	THE HART FORD DISPENSAR..	1,442	\$568
BANK ST UNIT 16	931	C	4033	Null	THE HART FORD DISPENSAR..	1,296	\$510
BANK ST UNIT 17	931	C	4034	Null	THE HART FORD DISPENSAR..	1,296	\$510
BANK ST UNIT 18	931	C	4035	Null	THE HART FORD DISPENSAR..	1,442	\$568
BANK ST UNIT 19	931	C	4036	Null	THE HART FORD DISPENSAR..	1,856	\$858
BANK ST UNIT 20	931	C	4037	Null	THE HART FORD DISPENSAR..	1,856	\$858
BANK ST UNIT 21	931	C	4038	Null	VAM REALTY LLC	775	\$305
BANK ST UNIT 22	931	C	4039	Null	VAM REALTY LLC	587	\$231
BANK ST UNIT 23	931	C	4040	Null	VAM REALTY LLC	587	\$231
BANK ST UNIT 24	931	C	4041	Null	VAM REALTY LLC	587	\$231
BANK ST UNIT 25	931	C	4042	Null	VAM REALTY LLC	526	\$207
BANK ST UNIT 26	931	C	4043	Null	VAM REALTY LLC	530	\$209
BANK ST UNIT 27	931	C	4044	Null	VAM REALTY LLC	532	\$209
BANK ST UNIT 28	931	C	4045	Null	VAM REALTY LLC	532	\$209
BANK ST UNIT 29	931	C	4046	Null	VAM REALTY LLC	532	\$209
BANK ST UNIT 30	931	C	4047	Null	VAM REALTY LLC	532	\$209
BANK ST UNIT 31	931	C	4048	Null	VAM REALTY LLC	537	\$211
BANK ST UNIT 32	931	C	4049	Null	VAM REALTY LLC	581	\$229
BANK ST UNIT 33	931	C	4050	Null	VAM REALTY LLC	809	\$319
BANK ST UNIT 34	931	C	4051	Null	VAM REALTY LLC	740	\$291
BANK ST UNIT 35	931	C	4052	Null	VAM REALTY LLC	537	\$211
BANK ST UNIT 36	931	C	4053	Null	VAM REALTY LLC	514	\$202
BANK ST UNIT 37	931	C	4054	Null	VAM REALTY LLC	717	\$282
BANK ST UNIT 38	931	C	4055	Null	VAM REALTY LLC	740	\$291
BANK ST UNIT 39	931	C	4056	Null	VAM REALTY LLC	485	\$191
BANK ST UNIT 40	931	C	4057	Null	VAM REALTY LLC	464	\$183
BANK ST UNIT 41	931	C	4058	Null	VAM REALTY LLC	647	\$255
BANK ST UNIT 42	931	C	4059	Null	VAM REALTY LLC	957	\$377
BANK ST UNIT 43	931	C	4060	Null	VAM REALTY LLC	485	\$191
BANK ST UNIT 44	931	C	4061	Null	VAM REALTY LLC	464	\$183
BANK ST UNIT 45	931	C	4062	Null	VAM REALTY LLC	647	\$255
BANK ST UNIT 46	931	C	4063	Null	VAM REALTY LLC	957	\$377
BANK ST UNIT 47	931	C	4064	Null	VAM REALTY LLC	485	\$191
BANK ST UNIT 48	931	C	4065	Null	VAM REALTY LLC	464	\$183
BANK ST UNIT 49	931	C	4066	Null	VAM REALTY LLC	647	\$255
BANK ST UNIT 50	931	C	4067	Null	VAM REALTY LLC	957	\$377
BARROWS CT	5	R	3880	D15	TOPOF THE HILL LLC	2,404	\$1,664
	10	R	3881	D15	TOPOF THE HILL LLC	2,522	\$1,829
BATES ST	Null	R	5355	A11	KAIKASTELLA	96	\$146
			7286	D07	JONES JAMES B + WINIFRED	1,265	\$1,918
	Null	R	7301	D06	BEAM KIMBERLY	1,372	\$2,080
			7331	D06	CLARKE GRACE E	1,232	\$1,868
			7688	C05	DANIELS JEFFREY	1,520	\$2,304
	206	R	7041	E07	DELGROSSO ANTHONY	4,258	\$3,728
	208	R	7040	D07	MORALES JULIA	2,603	\$1,991
	212	R	7039	D07	PHILLIPS GINA M	4,043	\$3,519
	220	R	7038	D07	DUZANT DANIEE+DONNA A	3,491	\$2,927
	230	R	7279	D07	OLSEN PATRICIA LIBERTY	2,609	\$2,010
	236	R	100016	D07	LEERKES BERNARD O	3,830	\$3,293
	242	R	7278	D07	SULLIVAN KATHRIN P	2,905	\$2,314
BAYONET ST	260	R	7285	D07	ITELMAN LEV + SVETLANA	6,655	\$6,336

Sum of Tax Current, Sum of Tax Two-rate, Sum of Tax AXI, Sum of Tax AXI 5% and Sum of Tax AXI + Two-rate Combined broken down by Street Name, Street Number, Tax Class, Parcel ID, Map and Owner Name. The data is filtered on Homeowner, which keeps False and True view is filtered on Parcel ID, Street Name, Tax Class and Owner Name. The Parcel ID filter excludes Null. The Street Name filter has multiple members selected. The Tax Class filter has multiple members selected. The Owner Name filter has multiple members selected.

Tax Outcomes by Street

Street Name	Street Number	Tax Class	Parcel ID	Map	Owner Name	Tax Current	Tax Two-rate	Tax AXI	Tax AXI 5%
BAYONET ST	272	R	7284	D07	HODGES RAYMOND	\$2,705	\$2,806	\$1,787	
BAYONET ST	276	R	7283	D07	PARADIS STEVEN R	\$2,304	\$2,443	\$1,471	
BAYONET ST	288	R	7304	D06	CHAVEZ ELISIO + MARINA ..	\$3,151	\$3,220	\$2,344	
BAYONET ST	289	R	7329	D06	RONDON AMB IOR K	\$3,146	\$3,206	\$2,338	
BAYONET ST	297	R	7330	D06	CLARKE GRACE E	\$2,800	\$2,893	\$1,905	
BAYONET ST	302	R	7303	D06	MURACH WANDA V + BOLE.	\$3,312	\$3,383	\$2,545	
BAYONET ST	305	R	7332	D06	HOPKINS RAYMOND + MAR ..	\$3,030	\$3,100	\$2,193	
BAYONET ST	310	R	7302	D06	BEAM KIMBERLY	\$2,250	\$2,379	\$1,409	
BAYONET ST	311	R	7333	D06	VELAZQUEZ TANYA +	\$2,766	\$2,867	\$1,863	
BAYONET ST	315	R	7334	D06	HEATH SEAN H	\$3,010	\$3,086	\$2,168	
BAYONET ST	319	R	7335	D06	CRAIG RUDOLPH A + MYRN ..	\$3,242	\$3,295	\$2,458	
BAYONET ST	323	R	7336	D06	HENRY VERNON	\$2,875	\$2,962	\$1,999	
BAYONET ST	327	R	7337	D06	JAMES GWENDOLYN D	\$2,923	\$3,006	\$2,059	
BAYONET ST	331	R	7338	D06	TRAHAN ANTHONY + HOLLY	\$3,039	\$3,118	\$2,204	
BAYONET ST	336	R	7299	D06	MURPHY DIANE CAROL	\$3,110	\$3,175	\$2,293	
BAYONET ST	339	R	7339	D06	MALDONADO JOSEFINO + A ..	\$3,176	\$3,235	\$2,375	
BAYONET ST	340	R	7298	D06	GILLIS HARVEY + SHIRLEY	\$2,883	\$2,969	\$2,010	
BAYONET ST	344	R	7297	D06	MITCHELL CYNTHIA J	\$2,764	\$2,858	\$1,861	
BAYONET ST	345	R	7340	D06	FLORES ARMIDA + NELSON ..	\$3,479	\$3,514	\$2,754	
BAYONET ST	348	R	7296	D06	STAR JOHN	\$2,728	\$2,824	\$1,816	
BAYONET ST	349	R	7341	D06	SABILIA ELIZABETH A	\$2,689	\$2,793	\$1,767	
BAYONET ST	352	R	7295	D06	RAMIREZ BIENVENIDO B LW.	\$2,541	\$2,671	\$1,582	
BAYONET ST	353	R	7342	D06	DIPOLLINA MICHAEL C	\$3,080	\$3,150	\$2,255	
BAYONET ST	357	R	7343	D06	MCCOY CLARENCE	\$2,878	\$2,967	\$2,003	
BAYONET ST	380	C	7605	C06	DEVIKRUPA LLC	\$26,349	\$25,587	\$31,324	
BAYONET ST	386	R	7603	C06	NUNES PATRICIA E	\$2,805	\$2,905	\$1,912	
BAYONET ST	387	C	7624	C05	THAMES VALLEY COUNCIL F.	\$21,884	\$22,306	\$25,747	
BAYONET ST	400	C	7606	C06	400 BAYONET STREET LLC	\$58,395	\$56,579	\$71,357	
BAYONET ST	421	R	7625	C05	TORRES GILBERTO G &	\$4,009	\$4,117	\$3,416	
BAYONET ST	433	R	7656	C05	ROSSI THEODORE P & AND..	\$3,310	\$3,521	\$2,543	
BAYONET ST	443	R	7657	C05	KOTECKI RICHARD D + BARB.	\$3,927	\$4,039	\$3,314	
BAYONET ST	461	R	7687	C05	NOVAKOWSKI GAL	\$3,472	\$3,590	\$2,746	
BAYONET ST	479	R	7689	C05	DANIELS JEFFREY S	\$3,758	\$4,073	\$3,102	
BAYONET ST	485	R	7659	C05	SABILIA JOHN +	\$3,312	\$3,414	\$2,545	
BAYONET ST	497	R	7660	C05	CARBONI ELVIRA MONTES ..	\$2,910	\$3,047	\$2,043	
BAYONET ST	501	R	7661	C05	CARBONI ELVIRA A	\$3,492	\$3,628	\$2,770	
BAYONET ST 1	453	R	7663	C05	TESTAGROSSA JOSEPH J	\$1,681	\$1,645	\$525	
BAYONET ST 2	453	R	7664	Null	HILL GLORIA J	\$1,681	\$1,645	\$525	
BAYONET ST 3	453	R	7665	Null	HODGES TONYA	\$1,681	\$1,645	\$525	
BAYONET ST 4	453	R	7666	Null	AKER DARNELL A	\$1,681	\$1,645	\$525	
BAYONET ST 5	453	R	7667	Null	WARREN VALERIE M	\$1,681	\$1,645	\$525	
BAYONET ST 6	453	R	7668	Null	PLUSZYNSKI MARTIN G	\$1,681	\$1,645	\$525	
BAYONET ST 7	453	R	7669	Null	TESSIER PATRICIA A	\$1,681	\$1,645	\$525	
BAYONET ST 8	453	R	7670	Null	GOODSON LORETTA F	\$1,681	\$1,645	\$525	
BAYONET ST 9	453	R	7671	Null	RODRIGUEZ GRISELDA	\$1,681	\$1,645	\$525	
BAYONET ST 10	453	R	7672	Null	TAYLOR STANLEY	\$1,681	\$1,645	\$525	
BAYONET ST 11	453	R	7673	Null	SCHIANO ROBERTO + ANA ..	\$1,681	\$1,645	\$525	
BAYONET ST 12	453	R	7674	Null	SIMMONS ANGIE E	\$1,774	\$1,735	\$623	
BAYONET ST 13	453	R	7675	Null	SKILES BARBARA	\$1,681	\$1,645	\$525	
BAYONET ST 14	453	R	7676	Null	LANDRY BRADFORD N + YA ..	\$1,681	\$1,645	\$525	
BAYONET ST 15	453	R	7677	Null	COLON JANNELLE	\$1,681	\$1,645	\$525	
BAYONET ST 16	453	R	7678	Null	SELIGER LANA	\$1,681	\$1,645	\$525	
BAYONET ST 17	453	R	7679	Null	CURTIS STEPHEN M +	\$1,681	\$1,645	\$525	
BAYONET ST 18	453	R	7680	Null	MARIANO ROY + AISA L	\$1,802	\$1,763	\$659	
BAYONET ST 19	453	R	7681	Null	MOSLEY BEVERLY J	\$1,681	\$1,645	\$525	
BAYONET ST 20	453	R	7682	Null	GAULIN ANN + JESSICA	\$1,681	\$1,645	\$525	
BAYONET ST 21	453	R	7683	Null	DEUTSCHE BANK NATL TRU.	\$1,681	\$1,645	\$525	
BAYONET ST 22	453	R	7684	Null	FRANKE JOHN A	\$1,681	\$1,645	\$525	
BAYONET ST 23	453	R	7685	Null	FAFARA ANTHONYA + TAN.	\$1,681	\$1,645	\$525	
BAYSHORE DR	9	R	453	F26	FREDRICK LESLIE K	\$3,444	\$3,727	\$2,710	
BAYSHORE DR	12	R	472	F26	ENSGN SPENCER	\$3,749	\$3,995	\$3,091	
BAYSHORE DR	15	R	454	F26	DUNN WALTER	\$4,068	\$4,285	\$3,490	
BAYSHORE DR	18	R	471	F27	MANKOWSKI ROBERTA + D.	\$3,751	\$3,999	\$3,093	
BAYSHORE DR	21	R	455	F26	RUDNE JACK	\$3,378	\$3,663	\$2,627	
BAYSHORE DR	22	R	470	F27	DARROW CALVIN B	\$3,676	\$3,931	\$3,000	
BAYSHORE DR	25	R	456	F26	DERKS LAURA L	\$3,950	\$4,178	\$3,343	
BAYSHORE DR	26	R	469	F27	STRUTT WARREN W + PATRL	\$3,884	\$4,119	\$3,260	
BAYSHORE DR	30	R	468	F27	STRONESKI DOROTHY F	\$3,536	\$3,805	\$2,826	
BAYSHORE DR	31	R	457	F26	MANROEL GALE +	\$3,656	\$3,912	\$2,975	
BAYSHORE DR	35	R	458	F26	SMITH RITA	\$3,347	\$3,634	\$2,589	
BAYSHORE DR	39	R	459	F27	BAILLARGEON GARYA +	\$5,860	\$6,490	\$5,728	
BAYSHORE DR	42	R	467	F27	BETJEMANN ROBERT G +	\$6,375	\$6,831	\$6,372	
BAYSHORE DR	43	R	460	F27	HARRINGTON ANNE L	\$7,235	\$8,212	\$7,446	
BAYSHORE DR	49	R	461	F27	KILEY JOHN P + DEBORAH	\$6,648	\$7,476	\$6,713	
BAYSHORE DR	50	R	482	F27	MURPHYRYAN E + KRISTIL	\$5,574	\$6,104	\$5,371	
BAYSHORE DR	55	R	71	F27	LEUZE CAROLYN H	\$6,175	\$6,890	\$6,122	
BAYSHORE DR	57	R	72	F27	STAMM MICHAEL C + LINDA J	\$6,738	\$7,601	\$6,825	
BAYSHORE DR	60	R	481	F27	GAFFNEYDANA A + LYNNE A	\$5,376	\$5,870	\$5,124	
BAYSHORE DR	61	R	73	F27	FRASER EDWARD A II + DIANE	\$6,184	\$6,759	\$6,134	
BAYSHORE DR	63	R	74	F27	DANGELO NATALE	\$3,556	\$3,827	\$2,850	
BAYSHORE DR	67	R	75	F27	CAPPIELLO GERARDE + JO..	\$5,731	\$5,783	\$5,567	
BAYSHORE DR	72	R	480	F27	MCCARTHY THOMAS M + PA.	\$3,720	\$3,966	\$3,055	
BAYSHORE DR	73	R	76	F27	MADDOCK ELEANOR A	\$3,369	\$3,656	\$2,616	
BAYSHORE DR	76	R	479	F27	GRAY DEBORAH JEAN	\$3,740	\$3,987	\$3,080	
BAYSHORE DR	77	R	77	F27	BENOIT NICOLE M	\$3,695	\$3,953	\$3,024	
BAYSHORE DR	80	R	478	F27	LAFFEY BRIAN M	\$3,797	\$4,038	\$3,151	
BAYSHORE DR	81	R	78	F27	HOLLANDER JOSEPHINE	\$3,522	\$3,799	\$2,808	
BAYSHORE DR	86	R	477	F27	WAYVIVIAN L	\$3,760	\$4,005	\$3,104	
BAYSHORE DR	87	R	79	F27	DUPLICE VICTORIA	\$3,636	\$3,894	\$2,951	
BAYSHORE DR	90	R	476	F27	COLONIS STEPHEN E	\$3,699	\$3,952	\$3,029	
BECKWITH ST	Null	R	3745	D16	ANDRIEWICZ MARY GRACE E.	\$1,244	\$1,510	\$1,554	

Sum of Tax Current, Sum of Tax Two-rate, Sum of Tax AXI, Sum of Tax AXI 5% and Sum of Tax AXI + Two-rate Combined broken down by Street Name, Street Number, Tax Class, Parcel ID, Map and Owner Name. The data is filtered on Homeowner, which keeps False and True view is filtered on Parcel ID, Street Name, Tax Class and Owner Name. The Parcel ID filter excludes Null. The Street Name filter has multiple members selected. The Tax Class filter has multiple members selected. The Owner Name filter has multiple members selected.

Tax Outcomes by Street

Street Name	Street Number	Tax Class	Parcel ID	Map	Owner Name	Tax AXI 5%	Tax AXI + Two-rate Combined	
BAYONET ST	272	R	7284	D07	HODGES RAYMOND	2,722	\$2,114	
	276	R	7283	D07	PARADIS STEVEN R	2,327	\$1,848	
	288	R	7304	D06	CHAVEZ ELISIO + MARINA ..	3,162	\$2,598	
	289	R	7329	D06	RONDON AMB IOR K	3,156	\$2,576	
	297	R	7330	D06	CLARKE GRACE E	2,815	\$2,215	
	302	R	7303	D06	MURACH WANDA V + BOLE.	3,323	\$2,795	
	305	R	7332	D06	HOPKINS RAYMOND + MAR ..	3,041	\$2,454	
	310	R	7302	D06	BEAM KIMBERLY	2,271	\$1,770	
	311	R	7333	D06	VELAZQUEZ TANYA +	2,782	\$2,187	
	315	R	7334	D06	HEATH SEAN H	3,023	\$2,439	
	319	R	7335	D06	CRAIG RUDOLPH A + MYRN ..	3,251	\$2,680	
	323	R	7336	D06	HENRY VERNON	2,889	\$2,296	
	327	R	7337	D06	JAMES GWENDOLYN D	2,936	\$2,346	
	331	R	7338	D06	TRAHAN ANTHONY + HOLLY	3,052	\$2,480	
	336	R	7299	D06	MURPHY DIANE CAROL	3,121	\$2,542	
	339	R	7339	D06	MALDONADO JOSEFINO & A ..	3,186	\$2,611	
	340	R	7298	D06	GILLIS HARVEY + SHIRLEY	2,898	\$2,303	
	344	R	7297	D06	MITCHELL CYNTHIA J	2,779	\$2,173	
	345	R	7340	D06	FLORES ARMIDA + NELSON ..	3,485	\$2,936	
	348	R	7296	D06	STAR JOHN	2,744	\$2,133	
	349	R	7341	D06	SABILIA ELIZABETH A	2,706	\$2,098	
	352	R	7295	D06	RAMIREZ BIENVENIDO BU ..	2,562	\$1,965	
	353	R	7342	D06	DIPOLLINA MICHAEL C	3,091	\$2,514	
	357	R	7343	D06	MCCOY CLARENCE	2,893	\$2,302	
	380	C	7605	C06	DEVIKRUPA LLC	26,223	\$29,188	
	386	R	7603	C06	NUNES PATRICIA E	2,821	\$2,233	
	387	C	7624	C05	THAMES VALLEY COUNCIL F ..	21,954	\$25,803	
	400	C	7606	C06	400 BAYONET STREET LLC	58,095	\$66,079	
	421	R	7625	C05	TORRES GILBERTO G &	4,027	\$3,699	
	433	R	7656	C05	ROSSI THEODORE P & AND ..	3,345	\$3,029	
	443	R	7657	C05	KOTECKI RICHARD D + BARB ..	3,946	\$3,606	
	461	R	7687	C05	NOVAKOWSKI GAL	3,492	\$3,069	
	479	R	7689	C05	DANIELS JEFFREY S	3,810	\$3,746	
	485	R	7659	C05	SABILIA JOHN +	3,329	\$2,848	
	497	R	7660	C05	CARBONI ELVIRA MONTES ..	2,933	\$2,421	
	501	R	7661	C05	CARBONI ELVIRA A	3,514	\$3,122	
	BAYONET ST 1	453	R	7663	C05	TESTAGROSSA JOSEPH J	1,675	\$659
	BAYONET ST 2	453	R	7664	Null	HILL GLORIA J	1,675	\$659
	BAYONET ST 3	453	R	7665	Null	HODGES TONYA	1,675	\$659
	BAYONET ST 4	453	R	7666	Null	AKER DARNELL A	1,675	\$659
	BAYONET ST 5	453	R	7667	Null	WARREN VALERIE M	1,675	\$659
	BAYONET ST 6	453	R	7668	Null	PLUSZYNSKI MARTIN G	1,675	\$659
	BAYONET ST 7	453	R	7669	Null	TESSIER PATRICIA A	1,675	\$659
	BAYONET ST 8	453	R	7670	Null	GOODSON LORETTA F	1,675	\$659
	BAYONET ST 9	453	R	7671	Null	RODRIGUEZ GRISELDA	1,675	\$659
	BAYONET ST 10	453	R	7672	Null	TAYLOR STANLEY	1,675	\$659
	BAYONET ST 11	453	R	7673	Null	SCHIANO ROBERTO + ANA ..	1,675	\$659
	BAYONET ST 12	453	R	7674	Null	SIMMONS ANGIE E	1,767	\$754
	BAYONET ST 13	453	R	7675	Null	SKILES BARBARA	1,675	\$659
	BAYONET ST 14	453	R	7676	Null	LANDRY BRADFORD N + YA ..	1,675	\$659
BAYONET ST 15	453	R	7677	Null	COLON JANNELLE	1,675	\$659	
BAYONET ST 16	453	R	7678	Null	SELIGER LANA	1,675	\$659	
BAYONET ST 17	453	R	7679	Null	CURTIS STEPHEN M +	1,675	\$659	
BAYONET ST 18	453	R	7680	Null	MARIANO ROY + AISA L	1,796	\$787	
BAYONET ST 19	453	R	7681	Null	MOSLEY BEVERLY J	1,675	\$659	
BAYONET ST 20	453	R	7682	Null	GAULIN ANN + JESSICA	1,675	\$659	
BAYONET ST 21	453	R	7683	Null	DEUTSCHE BANK NATL TRU ..	1,675	\$659	
BAYONET ST 22	453	R	7684	Null	FRANKE JOHN A	1,675	\$659	
BAYONET ST 23	453	R	7685	Null	FAFARA ANTHONYA + TAN ..	1,675	\$659	
BAYSHORE DR	9	R	453	F26	FREDRICK LESLIE K	3,490	\$3,314	
	12	R	472	F26	ENSGN SPENCER	3,789	\$3,618	
	15	R	454	F26	DUNN WALTER	4,104	\$3,954	
	18	R	471	F27	MANKOWSKI ROBERTA + D ..	3,792	\$3,625	
	21	R	455	F26	RUDNE JACK	3,425	\$3,237	
	22	R	470	F27	DARROW CALVIN B	3,718	\$3,547	
	25	R	456	F26	DERKS LAURA L	3,988	\$3,830	
	26	R	469	F27	STRUTT WARREN W + PATRL	3,923	\$3,763	
	30	R	468	F27	STRONESKI DOROTHY F	3,581	\$3,401	
	31	R	457	F26	MANROEL GALE +	3,698	\$3,524	
	35	R	458	F26	SMITH RITA	3,395	\$3,203	
	39	R	459	F27	BAILLARGEON GARYA +	5,964	\$6,817	
	42	R	467	F27	BET JEMANN ROBERT G +	6,450	\$7,143	
	43	R	460	F27	HARRINGTON ANNE L	7,396	\$9,065	
	49	R	461	F27	KILEY JOHN P + DEBORAH	6,785	\$8,103	
	50	R	482	F27	MURPHYRYAN E + KRISTIL	5,662	\$6,302	
	55	R	71	F27	LEUZE CAROLYN H	6,293	\$7,342	
	57	R	72	F27	STAMM MICHAEL C + LINDA J	6,880	\$8,271	
	60	R	481	F27	GAFFNEY DANA A + LYNNE A	5,458	\$6,003	
	61	R	73	F27	FRASER EDWARD A II + DIANE	6,279	\$7,115	
	63	R	74	F27	DANGELO NATALE	3,601	\$3,428	
	67	R	75	F27	CAPPIELLO GERARDE + JO ..	5,740	\$5,682	
	72	R	480	F27	MCCARTHY THOMAS M + PA ..	3,761	\$3,584	
	73	R	76	F27	MADDOCK ELEANOR A	3,416	\$3,231	
	76	R	479	F27	GRAY DEBORAH JEAN	3,781	\$3,610	
	77	R	77	F27	BENOIT NICOLE M	3,738	\$3,574	
	80	R	478	F27	LAFFEY BRIAN M	3,837	\$3,669	
	81	R	78	F27	HOLLANDER JOSEPHINE	3,568	\$3,397	
	86	R	477	F27	WAYVIVIAN L	3,800	\$3,631	
	87	R	79	F27	DUPLICE VICTORIA	3,679	\$3,503	
	90	R	476	F27	COLONIS STEPHEN E	3,741	\$3,570	
	BECKWITH ST	Null	R	3745	D16	ANDRIEWICZ MARYGRACE E	1,288	\$1,952

Sum of Tax Current, Sum of Tax Two-rate, Sum of Tax AXI, Sum of Tax AXI 5% and Sum of Tax AXI + Two-rate Combined broken down by Street Name, Street Number, Tax Class, Parcel ID, Map and Owner Name. The data is filtered on Homeowner, which keeps False and True view is filtered on Parcel ID, Street Name, Tax Class and Owner Name. The Parcel ID filter excludes Null. The Street Name filter has multiple members selected. The Tax Class filter has multiple members selected. The Owner Name filter has multiple members selected.

Tax Outcomes by Street

Street Name	Street Number	Tax Class	Parcel ID	Map	Owner Name	Tax Current	Tax Two-rate	Tax AXI	Tax AXI 5%	
BECKWITH ST	Null	R	3746	D16	ANDRIEWICZ MARYGRACE E.	\$956	\$1,160	\$1,190		
		R	3748	D16	HAUBERT KYLE	\$942	\$1,144	\$1,177		
		C	102004	D16	SPICER FUEL COMPANY INC	\$1,636	\$1,986	\$2,044		
		R	3688	D16	SOLODYNA DONNA E + VER...	\$2,957	\$2,957	\$2,101		
		R	3689	D16	BEPLAT RICHARD G	\$2,600	\$2,636	\$1,656		
		R	3690	D16	BROWN RONALD L	\$2,462	\$2,512	\$1,484		
		R	3691	D16	PERRY PATRICIA R	\$2,753	\$2,774	\$1,847		
		R	3747	D16	HAUBERT KYLE	\$2,789	\$2,804	\$1,892		
		R	3692	D16	DENT JOHN J ESTATE	\$2,812	\$2,827	\$1,921		
		R	3693	D16	PIA KENNETH R + DONNA	\$2,657	\$2,689	\$1,727		
		R	3696	D16	HARRINGTON SCOTT D &	\$2,659	\$2,696	\$1,729		
		R	3697	D16	VENNE NORA E	\$3,169	\$3,155	\$2,367		
		R	3698	D16	WILLIAMSON THOMASE +	\$3,046	\$3,038	\$2,213		
		R	3685	D16	EDWARDS KENNETH W &	\$2,568	\$2,611	\$1,615		
		R	3699	D16	MESSINA PHILIP J JR	\$2,812	\$2,826	\$1,921		
		R	3684	D16	DOUGHERTY WAYNEH + CA...	\$2,796	\$2,815	\$1,901		
		R	3700	D16	PREKA DEJVID + JODYM	\$3,255	\$3,224	\$2,474		
		R	3683	D16	MESSINA JOSEPH R + TERE...	\$2,869	\$2,881	\$1,992		
	BEECH DR		R	3701	D16	GALBO JOHN EEST + DORO...	\$2,876	\$2,884	\$2,001	
			R	3708	D17	CACCIA T ORE MARGHERITA	\$3,506	\$3,454	\$2,788	
		R	3682	D16	KING ANNA L &	\$3,087	\$3,078	\$2,264		
Null		R	721	F24	USHKEVICH SOPHIE	\$1,993	\$2,419	\$2,490		
		R	720	F24	USHKEVICH SOPHIE	\$3,570	\$3,841	\$2,868		
		R	722	F24	DEUTSCHE BANK NAT L TRU...	\$4,241	\$4,437	\$3,706		
		R	723	F24	STEVENS ANDREW	\$4,323	\$4,510	\$3,809		
		R	94	F27	COLLINS CYNTHIA L	\$7,746	\$8,557	\$8,084		
BEECHWOOD LN		R	93	F27	WARGO CHARLES P	\$8,347	\$9,082	\$8,835		
BELDEN CT		R	102025	E13	EASTERN CONN HOUSING O...	\$3,319	\$3,237	\$2,554		
		R	4285	E14	MADLON JOHN C + KAREN J	\$2,630	\$2,601	\$1,693		
		R	4284	E14	CAMPBELL ARNOLD T +	\$2,494	\$2,480	\$1,524		
BELDEN ST		R	4621	E13	BAEZ BRENDA L	\$3,401	\$3,309	\$2,656		
		R	4593	E13	CASTRO SEVERINO + FRAN...	\$3,205	\$3,123	\$2,411		
		R	4594	E13	PHILIBERT GEMIL + MARIE	\$4,306	\$4,116	\$3,786		
		R	4628	E13	WELLS FARGO BANK NAT IO...	\$2,348	\$2,355	\$1,341		
		R	4595	E13	MANNING LUEVENNIE	\$2,784	\$2,744	\$1,885		
		C	4627	E13	NEW ENGLAND PROPERTY S...	\$5,298	\$5,296	\$5,026		
		R	4596	E13	HOPE INC	\$1,768	\$1,833	\$961		
		R	4626	E13	MORALES ALEJANDRO +	\$2,935	\$2,890	\$2,075		
		R	4598	E13	HERNANDEZ VA ZOUZE WILS...	\$3,529	\$3,414	\$2,817		
		R	4625	E13	HYSLOP WADE A JR + JESSI...	\$2,428	\$2,424	\$1,442		
		R	4599	E13	BAEZ CARLOS	\$2,371	\$2,382	\$1,370		
		R	4624	E13	MARTINEZ MODESTA A & LUL	\$2,593	\$2,572	\$1,647		
		R	4601	E13	DEUTSCHE BANK NAT L TRU...	\$2,685	\$2,652	\$1,763		
		R	4623	E13	JAMES CLAUDIA L	\$2,443	\$2,436	\$1,459		
		R	4602	E13	ML SPARK PROPERTIES LLC	\$2,564	\$2,552	\$1,611		
		R	4622	E13	ML SPARK PROPERTIES LLC	\$758	\$921	\$947		
		R	102026	E13	EASTERN CONN HOUSING O...	\$3,326	\$3,245	\$2,563		
		R	4603	E13	ROSA WILLIAM	\$4,018	\$3,862	\$3,428		
		R	4604	E13	VELEZ ROSA	\$3,499	\$3,387	\$2,779		
		R	4605	E13	SAPIA LILLIAN C	\$1,824	\$1,879	\$947		
	R	4299	E13	DANIELS EFFIE L	\$2,687	\$2,669	\$1,765			
	R	4300	E13	MONT OYA ZORADA	\$2,428	\$2,437	\$1,442			
	R	4301	E14	EBANKS WILLIAM	\$3,435	\$3,330	\$2,699			
	R	4283	E14	GRIFFIN DENNIS G + REBEC...	\$2,416	\$2,415	\$1,426			
	R	4302	E14	DAMAS RODOLPHE &	\$3,699	\$3,567	\$3,029			
	R	4282	E14	HERNANDEZ JORGE PRIETO...	\$2,309	\$2,315	\$1,292			
	R	4281	E14	SATTI JOHN	\$794	\$964	\$992			
	R	4303	E14	RICHARDSON EDWIN C	\$2,789	\$2,749	\$1,892			
	R	4304	E14	FINE LENORA	\$4,015	\$3,853	\$3,423			
	R	4305	E14	MEDBERRY ALVA ESTATE	\$2,889	\$2,842	\$2,017			
	R	4306	E14	HOPE INC	\$962	\$1,111	\$979			
	R	3122	E18	WHITAM GARYS TRUST B E	\$3,278	\$3,384	\$2,503			
	R	2753	E18	TRANCHIDA ANGELA LUJ	\$3,554	\$3,628	\$2,848			
	R	2776	E18	HAMMOND EDWARD M +	\$4,416	\$4,398	\$3,925			
	R	2752	E18	TERRY DANIEL + C INDY	\$3,920	\$3,951	\$3,305			
	R	2751	E18	SHANAHAN MICHAEL E + D...	\$4,545	\$4,513	\$4,085			
	R	2777	E18	CURCIO THOMAS J - SUSAN K	\$3,870	\$3,924	\$3,243			
	R	2778	E18	BOWEN DONALD R	\$3,692	\$3,751	\$3,020			
	R	2779	E18	MANOLAKISMICHAEL G &	\$4,839	\$4,781	\$4,453			
	R	2780	E18	ONEILL MARY ELLEN ET AL	\$4,932	\$4,865	\$4,569			
	R	2750	E18	TALBOT ERKA	\$3,467	\$3,554	\$2,739			
	R	2781	E18	ONEILL BARBARA JEAN	\$4,370	\$4,361	\$3,867			
	R	2749	E18	SPIEGEL STEPHEN B + MAR...	\$4,404	\$4,397	\$3,909			
	R	2748	E18	BROWN ELIZABETH J	\$4,366	\$4,352	\$3,862			
	R	2782	E18	PINHEYDONALD C + FRANCO...	\$4,484	\$4,509	\$4,009			
	R	2747	E18	ROMERO CARMBN	\$2,949	\$3,078	\$2,092			
	R	2783	E18	REYES JOSE A	\$5,298	\$5,205	\$5,026			
	R	2746	E18	WEAVER B SCOTT	\$3,617	\$3,682	\$2,926			
	R	2764	E18	HARRINGTON KATHLEEN J	\$4,587	\$4,558	\$4,139			
BELVIDERE ST	Null	R	7046	D07	MARQUIS LESLIE	\$1,238	\$1,503	\$1,547		
		R	7280	D07	MCCOY MARY JO + JAMES	\$1,185	\$1,438	\$1,480		
		R	7037	D07	MARTIN WAYNE L	\$2,234	\$2,382	\$1,480		
		R	7044	D07	VENDITTO ROSE L/U	\$4,091	\$4,064	\$3,519		
		R	7045	D07	WILBUR JOSEPHINE +	\$4,429	\$4,377	\$3,940		
BENTLEY AVE		R	10	G28	CHITTICK CORRIANA L &	\$6,911	\$7,308	\$7,041		
		R	11	G28	CURCURO DONALD J	\$5,603	\$5,803	\$5,407		
		R	12	G28	FAGIN WILLIAM J + SANDR...	\$4,973	\$5,237	\$4,620		
		R	13	G28	RETTURA VINCENTO	\$5,906	\$6,070	\$5,786		
		R	6468	E09	SALVADORE NAPOLÉON S	\$3,240	\$3,234	\$2,456		
BERKELEY AVE		R	6469	E09	HAMBREYST EPHEN T	\$3,073	\$3,074	\$2,246		
		R	6476	E09	HALL MARYANN SHEFLOTT	\$3,529	\$3,502	\$2,817		

Sum of Tax Current, Sum of Tax Two-rate, Sum of Tax AXI, Sum of Tax AXI 5% and Sum of Tax AXI + Two-rate Combined broken down by Street Name, Street Number, Tax Class, Parcel ID, Map and Owner Name. The data is filtered on Homeowner, which keeps False and True view is filtered on Parcel ID, Street Name, Tax Class and Owner Name. The Parcel ID filter excludes Null. The Street Name filter has multiple members selected. The Tax Class filter has multiple members selected. The Owner Name filter has multiple members selected.

Tax Outcomes by Street

Street Name	Street Number	Tax Class	Parcel ID	Map	Owner Name	Tax AXI 5%	Tax AXI + Two-rate Combined	
BECKWITH ST	Null	R	3746	D16	ANDRIEWICZ MARYGRACE E.	990	\$1,495	
			3748	D16	HAUBERT KYLE	975	\$1,478	
		15	C	102004	D16	SPICER FUEL COMPANY INC	1,694	\$2,568
		19	R	3688	D16	SOLODYNA DONNA E + VER...	2,957	\$2,246
		23	R	3689	D16	BEPLAT RICHARD G	2,606	\$1,877
		25	R	3690	D16	BROWN RONALD L	2,471	\$1,734
		29	R	3691	D16	PERRY PATRICIA R	2,757	\$2,036
		30	R	3747	D16	HAUBERT KYLE	2,791	\$2,069
		33	R	3692	D16	DENT JOHN J ESTATE	2,815	\$2,097
		37	R	3693	D16	PIA KENNETH R + DONNA	2,662	\$1,938
		53	R	3696	D16	HARRINGTON SCOTT D &	2,665	\$1,950
		57	R	3697	D16	VENNE NORA E	3,167	\$2,479
		63	R	3698	D16	WILLIAMSON THOMAS E +	3,045	\$2,341
		66	R	3685	D16	EDWARDS KENNETH W &	2,575	\$1,850
		67	R	3699	D16	MESSINA PHILIP J JR	2,814	\$2,095
		68	R	3684	D16	DOUGHERTY WAYNEH + CA...	2,799	\$2,085
		71	R	3700	D16	PREKA DEJVID + JODYM	3,250	\$2,554
		72	R	3683	D16	MESSINA JOSEPH R + TERE...	2,871	\$2,161
		75	R	3701	D16	GALBO JOHN EEST + DORO...	2,878	\$2,162
		79	R	3708	D17	CACCIATORE MARGHERITA	3,497	\$2,820
	80	R	3682	D16	KING ANNA L &	3,085	\$2,389	
BEECH DR	Null	R	721	F24	USHKEVICH SOPHIE	2,063	\$3,128	
	15	R	720	F24	USHKEVICH SOPHIE	3,615	\$3,445	
	16	R	722	F24	DEUTSCHE BANK NATL TRU...	4,274	\$4,128	
	20	R	723	F24	STEVENS ANDREW	4,354	\$4,212	
BEECHWOOD LN	22	R	94	F27	COLLINS CYNTHIA L	7,879	\$9,400	
	40	R	93	F27	WARGO CHARLES P	8,468	\$9,996	
BELDEN CT	17	R	102025	E13	EASTERN CONN HOUSING O...	3,305	\$2,544	
	18	R	4285	E14	MADLON JOHN C + KAREN J	2,625	\$1,803	
BELDEN ST	22	R	4284	E14	CAMPBELL ARNOLD T +	2,492	\$1,664	
	23	R	4621	E13	BAEZ BRENDA L	3,386	\$2,626	
	13	R	4593	E13	CASTRO SEVERINO + FRAN...	3,191	\$2,407	
	17	R	4594	E13	PHILIBERT GEMIL + MARIE	4,274	\$3,553	
	20	R	4628	E13	WELLS FARGO BANK NAT IO...	2,349	\$1,524	
	21	R	4595	E13	MANNING LUEVENNIE	2,777	\$1,970	
	24	C	4627	E13	NEW ENGLAND PROPERTY S...	5,297	\$5,069	
	25	R	4596	E13	HOPE INC	1,779	\$1,207	
	28	R	4626	E13	MORALES ALEJANDRO +	2,928	\$2,143	
	29	R	4598	E13	HERNANDEZ VA ZOE WILS...	3,510	\$2,742	
	32	R	4625	E13	HYSLOP WADE A JR + JESSI...	2,428	\$1,601	
	33	R	4599	E13	BAEZ CARLOS	2,373	\$1,557	
	36	R	4624	E13	MARTINEZ MODESTA & LUL	2,589	\$1,772	
	39	R	4601	E13	DEUTSCHE BANK NATL TRU...	2,680	\$1,861	
	40	R	4623	E13	JAMES CLAUDIA L	2,442	\$1,615	
	41	R	4602	E13	ML SPARK PROPERTIES LLC	2,562	\$1,752	
	42	R	4622	E13	ML SPARK PROPERTIES LLC	785	\$1,190	
	46	R	102026	E13	EASTERN CONN HOUSING O...	3,313	\$2,555	
	47	R	4603	E13	ROSA WILLIAM	3,992	\$3,262	
	49	R	4604	E13	VELEZ ROSA	3,480	\$2,710	
	53	R	4605	E13	SAPIA LILLIAN C	1,833	\$1,190	
	57	R	4299	E13	DANIELS EFFIE L	2,684	\$1,891	
	61	R	4300	E13	MONTOYA ZORADA	2,430	\$1,622	
	63	R	4301	E14	EBANKS WILLIAM	3,418	\$2,646	
	64	R	4283	E14	GRIFFIN DENNIS G + REBEC...	2,416	\$1,591	
	65	R	4302	E14	DAMAS RODOLPHE &	3,677	\$2,919	
	66	R	4282	E14	HERNANDEZ JORGE PRIETO...	2,310	\$1,475	
	68	R	4281	E14	SATTI JOHN	822	\$1,246	
	69	R	4303	E14	RICHARDSON EDWIN C	2,782	\$1,975	
	73	R	4304	E14	FINE LENORA	3,988	\$3,249	
77	R	4305	E14	MEDBERRY ALVA ESTATE	2,881	\$2,086		
81	R	4306	E14	HOPE INC	986	\$1,229		
BELLEVUE PL	12	R	3122	E18	WHITAM GARYS TRUSTEE	3,295	\$2,814	
	16	R	2753	E18	TRANCHIDA ANGELA LUJ	3,567	\$3,093	
	17	R	2776	E18	HAMMOND EDWARD M +	4,413	\$3,977	
	20	R	2752	E18	TERRY DANIEL + C INDY	3,925	\$3,461	
	24	R	2751	E18	SHANAHAN MICHAEL E + D...	4,539	\$4,109	
	27	R	2777	E18	CURCIO THOMAS J + SUSAN K	3,879	\$3,441	
	29	R	2778	E18	BOWEN DONALD R	3,701	\$3,234	
	31	R	2779	E18	MANOLAKISMICHAEL G &	4,829	\$4,419	
	35	R	2780	E18	ONEILL MARY ELLEN ET AL	4,921	\$4,517	
	36	R	2750	E18	TALBOT ERKA	3,481	\$3,010	
	39	R	2781	E18	ONEILL BARBARA JEAN	4,368	\$3,936	
	40	R	2749	E18	SPIEGEL STEPHEN B + MAR...	4,403	\$3,982	
	42	R	2748	E18	BROWN ELIZABETH J	4,364	\$3,924	
	43	R	2782	E18	PINHEY DONALD C + FRANCO...	4,488	\$4,132	
	46	R	2747	E18	ROMERO CARMBN	2,971	\$2,455	
	51	R	2783	E18	REYES JOSE A	5,282	\$4,915	
56	R	2746	E18	WEAVER B SCOTT	3,628	\$3,154		
58	R	2764	E18	HARRINGTON KATHLEEN J	4,583	\$4,164		
BELVIDERE ST	Null	R	7046	D07	MARQUIS LESLIE	1,282	\$1,943	
			7280	D07	MCCOY MARY JO + JAMES	1,227	\$1,859	
	10	R	7037	D07	MARTIN WAYNE L	2,258	\$1,859	
	15	R	7044	D07	VENDITTO ROSE L/U	4,087	\$3,569	
23	R	7045	D07	WILBUR JOSEPHINE +	4,420	\$3,935		
BENTLEY AVE	7	R	10	G28	CHITTICK CORNALL &	6,976	\$7,692	
	11	R	11	G28	CURCURO DONALD J	5,636	\$5,778	
	15	R	12	G28	FAGIN WILLIAM J + SANDR...	5,016	\$5,126	
	19	R	13	G28	RETTURA VINCENTO	5,933	\$6,083	
	11	R	6468	E09	SALVADORE NAPOLEON S	3,239	\$2,578	
BERKELEY AVE	15	R	6469	E09	HAMBREYST EPHEN T	3,073	\$2,388	
	16	R	6476	E09	HALL MARYANN SHEFLOTT	3,525	\$2,892	

Sum of Tax Current, Sum of Tax Two-rate, Sum of Tax AXI, Sum of Tax AXI 5% and Sum of Tax AXI + Two-rate Combined broken down by Street Name, Street Number, Tax Class, Parcel ID, Map and Owner Name. The data is filtered on Homeowner, which keeps False and True view is filtered on Parcel ID, Street Name, Tax Class and Owner Name. The Parcel ID filter excludes Null. The Street Name filter has multiple members selected. The Tax Class filter has multiple members selected. The Owner Name filter has multiple members selected.



Tax Outcomes by Street

Street Name	Street Number	Tax Class	Parcel ID	Map	Owner Name	Tax Current	Tax Two-rate	Tax AXI	Tax AXI 5%	
BERKELEY AVE	21	R	6470	E09	CUNNINGHAM PAT RICK	\$2,889	\$2,915	\$2,017		
	22	R	6475	E09	MARTIN JACLOW M +	\$3,918	\$3,846	\$3,303		
	24	R	6474	E09	MUNIZ JUAN S + FRANCISCA	\$2,475	\$2,547	\$1,499		
	32	R	6602	E09	ADLER RUSSELL D JR +	\$3,146	\$3,157	\$2,338		
	36	R	6601	E09	NEFF WILLIAM	\$3,283	\$3,280	\$2,509		
	39	R	6614	E09	GRAMOLINI NANCY J	\$3,137	\$3,151	\$2,326		
	40	R	6600	E09	GUZMAN IDELFONSO	\$3,667	\$3,625	\$2,988		
	42	R	6599	E09	RODRIGUEZ MAYRA	\$2,796	\$2,840	\$1,901		
	44	R	6598	E09	DEUTSCHE BANK NATIONAL	\$4,380	\$4,266	\$3,880		
	49	R	6617	E09	DONALDSON JAMES M + DI...	\$3,158	\$3,169	\$2,353		
	52	R	6597	E09	GREAVES KERRY P	\$3,767	\$3,734	\$3,113		
	53	R	6618	E09	HELM ELENOR L HADLEY + ...	\$3,012	\$3,039	\$2,170		
	57	R	6616	E09	TARLTON EUGENE + ANNA	\$4,350	\$4,235	\$3,842		
	58	R	7023	E09	DECOSTA FREDERICK B + D...	\$3,340	\$3,331	\$2,581		
	64	R	7022	E08	MCCLURE NAOMIE	\$2,976	\$3,002	\$2,126		
	66	R	7021	E08	GREENLEE JIMMY III + NIC...	\$2,796	\$2,840	\$1,901		
BILLARD RD	8	R	912	H25	PRIMUS ROMANA R TRUSTEE	\$4,926	\$5,112	\$4,562		
	19	R	909	H24	MCLAUGHLIN ROBERT JR + ...	\$5,528	\$5,668	\$5,313		
	20	R	910	H25	BANKS STANLEY + ELAINE	\$5,367	\$5,543	\$5,113		
BISHOP CT	4	R	4865	E12	ROBINSON MEGHAN S	\$2,462	\$2,450	\$1,484		
BLACKHALL CT	7	R	4864	E12	LACOURSE DANIELLE	\$2,364	\$2,361	\$1,361		
	9	R	4836	E13	WALLIS NED A	\$3,474	\$3,373	\$2,748		
	12	R	5160	E13	WALLIS NED M	\$2,635	\$2,617	\$1,700		
	17	R	5159	E13	COTTO ELIZABETH +	\$2,409	\$2,415	\$1,417		
	21	R	5136	E13	GREGOIRE DAVID T	\$2,054	\$2,082	\$973		
	24	R	5157	E13	VASQUEZ JOSEL + MAGDAL...	\$2,459	\$2,468	\$1,479		
	27	R	5158	E13	KENNEDY DAVID R	\$2,032	\$2,074	\$974		
BLACKHALL ST	5133		5133	E12	GUZMAN-DEPERALTA BOUM...	\$814	\$985	\$1,008		
	Null	R	5134	E13	GARDNER LOUIS M	\$871	\$1,029	\$976		
			5149	E12	GARDNER LOUIS M	\$807	\$979	\$1,008		
	10	C	4612	E13	TRUMAN STREET PARTNERS...	\$1,226	\$1,350	\$983		
	13	R	4808	E13	MATIAS JOSE	\$3,301	\$3,217	\$2,532		
	14	R	4611	E13	MARTINEZ RODOLFO	\$3,014	\$2,958	\$2,173		
	15	R	4809	E13	CLARK NIKKOLE C + CLARK ...	\$3,479	\$3,378	\$2,754		
	17	C	4810	E13	PERKINS MALOYD J	\$4,623	\$4,730	\$4,183		
	18	C	4616	E13	TRUMAN STREET PARTNERS...	\$8,119	\$8,927	\$8,550		
	22	R	4609	E13	GRIMMETT GEVONNA A	\$2,949	\$2,908	\$2,092		
	28	R	4607	E13	SMITH VICTOR R	\$2,891	\$2,847	\$2,019		
	31	R	4813	E13	SCOTT WILLIAM W JR & RE...	\$3,731	\$3,604	\$3,069		
	37	R	4814	E13	ANDINO VICTOR	\$3,540	\$3,432	\$2,830		
	40	C	4592	E13	LACOMBE RICHARD A +GRA...	\$6,154	\$6,171	\$6,096		
	41	R	4815	E13	PERKINS MALOYD J III	\$3,572	\$3,462	\$2,870		
	44	R	4591	E13	PERKINS MALOYD J III	\$3,338	\$3,252	\$2,578		
	45	R	4816	E13	SINGLETON IRENE	\$4,571	\$4,361	\$4,119		
	47	R	4817	E13	OLD IRONSIDES LLC	\$2,837	\$2,800	\$1,952		
	48	C	4825	E13	LOGAN JEAN M	\$1,295	\$1,547	\$1,518		
	49	C	4818	E13	MCLAUGHLIN COMPANIES L...	\$3,485	\$3,375	\$2,761		
	55	R	4819	E13	DUMPMASTERS LLC	\$3,622	\$3,513	\$2,933		
	57	C	4820	E13	CABA-BURGOS JUAN U	\$1,017	\$1,027	\$446		
	59	R	4821	E13	WELLS MALACHI + EDITH	\$2,302	\$2,315	\$1,283		
	64	C	4837	E13	FIEDOROWICZ/RANKOWITZ...	\$3,760	\$3,938	\$3,104		
	67	C	4869	E12	PERKINS MALOYD J III	\$4,147	\$4,048	\$3,588		
	71	R	4870	E12	SPERY MARK S	\$2,691	\$2,662	\$1,769		
	73	R	4871	E12	GENERAL RONALD + GEVAI...	\$2,473	\$2,469	\$1,497		
	74	C	4835	E13	MORENO NESTOR J	\$4,313	\$4,245	\$3,795		
	77	R	4872	E12	USBANK NATIONAL TRUSTEE	\$2,803	\$2,769	\$1,910		
	78	R	4834	E12	SALEGNA NICHOLAS P	\$2,817	\$2,781	\$1,927		
	81	R	4873	E12	LEWIS KENNETH R + REGINA	\$2,478	\$2,478	\$1,504		
	82	R	4833	E12	SCALORA JOSHUA D	\$2,816	\$2,779	\$1,925		
	83	R	4874	E12	JAYERIC S + SUSAN	\$3,203	\$3,116	\$2,409		
	86	R	4832	E12	MORENO ABEL	\$3,806	\$3,668	\$3,162		
	88	R	5135	E12	GARDNER LOUIS M	\$2,216	\$2,246	\$1,176		
	94	R	5132	E12	STUBBLEFIELD KARLA Y	\$2,603	\$2,584	\$1,660		
	98	R	5131	E12	GUZMAN-DEPERALTA BOUM...	\$3,765	\$3,640	\$3,111		
	101	R	5286	E12	MELGAREJO OLINDA	\$3,472	\$3,374	\$2,746		
	106	R	5130	E12	RODRIGUEZ MILAGROS	\$3,185	\$3,117	\$2,387		
	109	R	5288	E12	LACROIX MONIQUE	\$3,768	\$3,648	\$3,116		
	110	R	5129	E12	LACOURSE DANIELLE	\$3,306	\$3,224	\$2,538		
	113	R	5289	E12	MCCALLA HOLLYH + DARRL...	\$2,978	\$2,929	\$2,128		
	114	R	5128	E12	CALDERON CARLOS	\$2,671	\$2,650	\$1,745		
	117	R	5290	E12	DELOSANTOS DANIEL &	\$2,903	\$2,859	\$2,034		
	118	R	5127	E12	RODRIGUEZ JOSEA COLON ...	\$2,573	\$2,563	\$1,622		
	BLINMAN ST	17	R	4707	F13	SCHIAVONE STEVEN + LUC...	\$883	\$1,072	\$1,103	
		26	R	4659	F13	WILSON RENATE M	\$3,090	\$2,962	\$2,268	
		27	R	4725	F13	SCHIAVONE STEVEN + LUC...	\$1,085	\$1,242	\$1,057	
31		C	4726	F13	LAWSON DANIELS JR & JO...	\$3,745	\$3,710	\$3,087		
35		R	4727	F13	SCALA ROBERT L + ELLEN C...	\$3,470	\$3,393	\$2,743		
36		R	4652	F13	KENT KONA A	\$3,549	\$3,458	\$2,841		
39		R	4728	F13	SCALA ROBERT L	\$837	\$1,016	\$1,045		
40		R	4651	F13	THOMAS SARAH B	\$3,752	\$3,649	\$3,095		
48		R	4650	F13	WIMBERLY PATTIE MAE	\$2,307	\$2,335	\$1,290		
50		C	4649	F13	SEABIRDER ENTERPRISES INC	\$1,044	\$1,253	\$1,248		
55		C	4744	F13	SANTER MAYER +	\$5,674	\$5,753	\$5,496		
59		C	4745	F13	COLLINS JON + CHRISTOPH...	\$3,378	\$3,676	\$2,627		
73		C	4762	F13	COLLINS CHRISTOPHER &	\$2,239	\$2,659	\$2,561		
87		R	4763	F13	DIXON JAMES P	\$2,917	\$2,895	\$2,052		
91		R	4764	F13	OTOOLE BRIAN	\$2,634	\$2,646	\$1,698		
94		R	4637	F13	BUSCETTO MICHAEL	\$3,176	\$3,128	\$2,375		
95		R	4765	F13	SOBIECH DORIS B	\$4,395	\$4,236	\$3,898		
96		R	4636	F13	HARRIS MICHAEL	\$3,165	\$3,120	\$2,362		
99		R	4766	F13	SOBIECH DORIS B	\$3,449	\$3,385	\$2,717		

Sum of Tax Current, Sum of Tax Two-rate, Sum of Tax AXI, Sum of Tax AXI 5% and Sum of Tax AXI + Two-rate Combined broken down by Street Name, Street Number, Tax Class, Parcel ID, Map and Owner Name. The data is filtered on Homeowner, which keeps False and True view is filtered on Parcel ID, Street Name, Tax Class and Owner Name. The Parcel ID filter excludes Null. The Street Name filter has multiple members selected. The Tax Class filter has multiple members selected. The Owner Name filter has multiple members selected.

Tax Outcomes by Street

Street Name	Street Number	Tax Class	Parcel ID	Map	Owner Name	Tax AXI 5%	Tax AXI + Two-rate Combined	
BERKELEY AVE	21	R	6470	E09	CUNNINGHAM PAT RICK	2,893	\$2,209	
	22	R	6475	E09	MARTIN JACLOW M +	3,906	\$3,285	
	24	R	6474	E09	MUNIZ JUAN S + FRANCISCA	2,487	\$1,787	
	32	R	6602	E09	ADLER RUSSELL D JR +	3,148	\$2,493	
	36	R	6601	E09	NEFF WILLIAM	3,283	\$2,634	
	39	R	6614	E09	GRAMOLINI NANCY J	3,139	\$2,487	
	40	R	6600	E09	GUZMAN IDELFONSO	3,660	\$3,032	
	42	R	6599	E09	RODRIGUEZ MAYRA	2,803	\$2,126	
	44	R	6598	E09	DEUTSCHE BANK NATIONAL	4,362	\$3,770	
	49	R	6617	E09	DONALDSON JAMES M + DI...	3,160	\$2,507	
	52	R	6597	E09	GREAVES KERRY P	3,761	\$3,168	
	53	R	6618	E09	HELM ELENOR L HADLEY + ...	3,016	\$2,359	
	57	R	6616	E09	TARLTON EUGENE + ANNA	4,331	\$3,733	
	58	R	7023	E09	DECOSTA FREDERICK B + D...	3,339	\$2,693	
	64	R	7022	E08	MCCLURE NAOMIE	2,981	\$2,314	
	66	R	7021	E08	GREENLEE JIMMY III + NIC...	2,803	\$2,127	
BILLARD RD	8	R	912	H25	PRIMUS ROMANA R TRUSTEE	4,957	\$4,938	
	19	R	909	H24	MCLAUGHLIN ROBERT JR + ...	5,551	\$5,587	
	20	R	910	H25	BANKS STANLEY + ELAINE	5,396	\$5,453	
BISHOP CT	4	R	4865	E12	ROBINSON MEGHAN S	2,460	\$1,629	
	7	R	4864	E12	LACOURSE DANIELLE	2,364	\$1,525	
BLACKHALL CT	9	R	4836	E13	WALLIS NED A	3,457	\$2,699	
	12	R	5160	E13	WALLIS NED M	2,632	\$1,827	
	17	R	5159	E13	COTTO ELIZABETH +	2,410	\$1,595	
	21	R	5136	E13	GREGOIRE DAVID T	2,058	\$1,205	
	24	R	5157	E13	VASQUEZ JOSEL + MAGDAL...	2,460	\$1,660	
	27	R	5158	E13	KENNEDY DAVID R	2,039	\$1,224	
BLACKHALL ST	Null	R	5133	E12	GUZMAN-DEPERALTA B OLM...	842	\$1,266	
	Null	R	5134	E13	GARDNER LOUIS M	897	\$1,226	
	Null	R	5149	E12	GARDNER LOUIS M	835	\$1,266	
	10	C	4612	E13	TRUMAN STREET PARTNERS...	1,246	\$1,235	
	13	R	4808	E13	MATIAS JOSE	3,287	\$2,519	
	14	R	4611	E13	MARTINEZ RODOLFO	3,005	\$2,221	
	15	R	4809	E13	CLARK NIKKOLE C + CLARK ...	3,463	\$2,705	
	17	C	4810	E13	PERKINS MALOYD	4,641	\$4,438	
	18	C	4616	E13	TRUMAN STREET PARTNERS...	8,252	\$9,846	
	22	R	4609	E13	GRIMMETT GEVONNA A	2,943	\$2,167	
	28	R	4607	E13	SMITH VICTOR R	2,883	\$2,092	
	31	R	4813	E13	SCOTT WILLIAM W JR & RE...	3,710	\$2,966	
	37	R	4814	E13	ANDINO VICTOR	3,522	\$2,768	
	40	C	4592	E13	LACOMBE RICHARD A +GRA...	6,157	\$6,134	
	41	R	4815	E13	PERKINS MALOYD J III	3,554	\$2,802	
	44	R	4591	E13	PERKINS MALOYD J III	3,324	\$2,561	
	45	R	4816	E13	SINGLETON IRENE	4,537	\$3,838	
	47	R	4817	E13	OLD IRONSIDES LLC	2,831	\$2,039	
	48	C	4825	E13	LOGAN JEAN M	1,337	\$1,907	
	49	C	4818	E13	MCLAUGHLIN COMPANIES L...	3,467	\$2,698	
	55	R	4819	E13	DUMPMASTERS LLC	3,604	\$2,865	
	57	C	4820	E13	CABA-BURGOS JUAN U	1,019	\$560	
	59	R	4821	E13	WELLS MALACHI + EDITH	2,304	\$1,478	
	64	C	4837	E13	FIEDOROWICZ/RANKOWITZ...	3,789	\$3,517	
	67	C	4869	E12	PERKINS MALOYD J III	4,130	\$3,515	
	71	R	4870	E12	SPERY MARK S	2,686	\$1,876	
	73	R	4871	E12	GENERAL RONALD + GEVAI...	2,472	\$1,656	
	74	C	4835	E13	MORENO NESTOR J	4,302	\$3,769	
	77	R	4872	E12	USBANK NATIONAL TRUSTEE	2,797	\$2,002	
	78	R	4834	E12	SALEGNA NICHOLAS P	2,811	\$2,016	
	81	R	4873	E12	LEWIS KENNETH R + REGINA	2,478	\$1,667	
	82	R	4833	E12	SCALORA JOSHUA D	2,810	\$2,014	
	83	R	4874	E12	JAYERIC S + SUSAN	3,188	\$2,395	
	86	R	4832	E12	MORENO ABEL	3,783	\$3,037	
	88	R	5135	E12	GARDNER LOUIS M	2,221	\$1,403	
	94	R	5132	E12	STUBBLEFIELD KARLA Y	2,600	\$1,787	
	98	R	5131	E12	GUZMAN-DEPERALTA B OLM...	3,744	\$3,011	
	101	R	5286	E12	MELGAREJO OLINDA	3,456	\$2,702	
	106	R	5130	E12	RODRIGUEZ M ILAGROS	3,174	\$2,406	
	109	R	5288	E12	LACROIX MONIQUE	3,749	\$3,021	
	110	R	5129	E12	LACOURSE DANIELLE	3,293	\$2,528	
	113	R	5289	E12	MCCALLA HOLLYH + DARRL...	2,970	\$2,189	
	114	R	5128	E12	CALDERON CARLOS	2,668	\$1,865	
	117	R	5290	E12	DELOSANTOS DANIEL &	2,896	\$2,106	
	118	R	5127	E12	RODRIGUEZ JOSEA COLON ...	2,571	\$1,767	
	BLINMAN ST	17	R	4707	F13	SCHIAVONE STEVEN + LUC...	914	\$1,386
		26	R	4659	F13	WILSON RENATE M	3,069	\$2,190
		27	R	4725	F13	SCHIAVONE STEVEN + LUC...	1,111	\$1,327
		31	C	4726	F13	LAWSON DANIEL S JR & JO...	3,739	\$3,137
		35	R	4727	F13	SCALA ROBERT L + ELLEN C...	3,458	\$2,736
36		R	4652	F13	KENT KONA A	3,534	\$2,807	
39		R	4728	F13	SCALA ROBERT L	866	\$1,313	
40		R	4651	F13	THOMAS SARAH B	3,735	\$3,031	
48		R	4650	F13	WIMBERLY PATTIE MAE	2,312	\$1,509	
50		C	4649	F13	SEABIRD ENTERPRISES INC	1,078	\$1,568	
55		C	4744	F13	SANTER MAYER +	5,687	\$5,659	
59		C	4745	F13	COLLINS JON + CHRISTOPH...	3,427	\$3,260	
73		C	4762	F13	COLLINS CHRISTOPHER &	2,308	\$3,217	
87		R	4763	F13	DIXON JAMES P	2,914	\$2,161	
91		R	4764	F13	OTOOLE BRIAN	2,636	\$1,877	
94		R	4637	F13	BUSCETTO MICHAEL	3,168	\$2,430	
95		R	4765	F13	SOBIECH DORIS B	4,369	\$3,714	
96		R	4636	F13	HARRIS MICHAEL	3,158	\$2,422	
99		R	4766	F13	SOBIECH DORIS B	3,439	\$2,732	

Sum of Tax Current, Sum of Tax Two-rate, Sum of Tax AXI, Sum of Tax AXI 5% and Sum of Tax AXI + Two-rate Combined broken down by Street Name, Street Number, Tax Class, Parcel ID, Map and Owner Name. The data is filtered on Homeowner, which keeps False and True view is filtered on Parcel ID, Street Name, Tax Class and Owner Name. The Parcel ID filter excludes Null. The Street Name filter has multiple members selected. The Tax Class filter has multiple members selected. The Owner Name filter has multiple members selected.

Tax Outcomes by Street

Street Name	Street Number	Tax Class	Parcel ID	Map	Owner Name	Tax Current	Tax Two-rate	Tax AXI	Tax AXI 5%
BLINMAN ST	100	I	4635	F13	SMITH THOMAS L II	\$6,566	\$6,874	\$6,611	
	101	R	4767	F13	BLAUVELT RANDALL H	\$3,221	\$3,174	\$2,431	
	105	R	4768	F13	BROWN GREGORY	\$2,214	\$2,265	\$1,174	
	106	R	4634	F13	GEELESTER & MARY	\$2,998	\$2,963	\$2,153	
	108	C	4633	F13	GEELESTER M + MARY E	\$6,529	\$6,828	\$6,564	
	111	R	4770	F13	SCOTT NATHANIEL + RICHARD	\$3,178	\$3,122	\$2,378	
	114	R	4632	F13	GEE MARY E	\$3,503	\$3,417	\$2,783	
	115	C	4771	F13	QUINONES ERNESTO +	\$1,679	\$1,632	\$505	
	116	C	4631	F13	PADGETT JIMMIER SR & JACOB	\$1,419	\$1,722	\$1,772	
	122	C	4641	F13	JIKARTOM LLC	\$546	\$663	\$682	
	60	R	3373	E16	DAWKINS JOHN L & LAURIE	\$2,726	\$2,752	\$1,814	
	65	R	3424	E16	ALLARD PAUL G	\$4,761	\$4,611	\$4,355	
72	R	3372	E16	RAGLAND LETHA I	\$3,999	\$3,925	\$3,403		
73	R	3425	E16	WILLOUGHBY BERTHA	\$2,819	\$2,841	\$1,930		
74	R	3371	E16	LEROY PAUL G	\$3,014	\$3,009	\$2,173		
78	R	3370	E16	TYRSECK DEREK S +	\$2,594	\$2,633	\$1,649		
79	R	3426	E16	FITZGERALD JAMES W II	\$3,185	\$3,173	\$2,387		
110	R	3635	E16	AURORA LOAN SERVICES LLC	\$3,106	\$3,084	\$2,289		
111	R	3763	E16	TAYLOR KYLE + KENDRA	\$2,714	\$2,738	\$1,798		
116	R	3634	E16	OCCHIONERO KATHERINE S	\$3,586	\$3,526	\$2,888		
117	R	3764	E16	WATROUS KIRK A	\$3,015	\$3,009	\$2,175		
119	R	3766	E16	LINARES LUIS C +	\$3,317	\$3,280	\$2,552		
122	R	3632	E16	KUTROLLI GARIP + VALENTIN	\$3,347	\$3,310	\$2,589		
BLYDENBURG AVE	123	R	3767	E16	LAINEZ YOLANDA +	\$3,121	\$3,104	\$2,306	
	126	R	3631	E16	KUTROLLI DORNA	\$3,663	\$3,595	\$2,984	
	127	R	3768	E16	BOUCHARD GEORGE E	\$3,724	\$3,646	\$3,060	
	130	R	3630	E16	GROUS JOSEPH E & DAWN M	\$2,644	\$2,677	\$1,711	
	131	R	3769	E16	KEEFE CARMALWN	\$3,123	\$3,106	\$2,309	
	135	R	3770	E16	HERNANDEZ ROLANDO A +	\$4,156	\$4,036	\$3,599	
	138	R	3629	E16	DANBURY BERNICE	\$2,748	\$2,770	\$1,841	
	139	R	3771	E16	AGUELE WILBERFORCE E	\$3,367	\$3,326	\$2,614	
	140	R	3628	E16	DOESCHER MICHAEL W &	\$2,932	\$2,936	\$2,070	
	143	C	3772	E16	A-PLAN LLC	\$5,242	\$5,236	\$4,957	
	144	R	3627	E16	THOMAS COCHETTA F	\$3,299	\$3,267	\$2,529	
	146	R	3626	E16	DEMARCO ROSARIO R + MARY	\$3,214	\$3,190	\$2,422	
	149	R	3773	E16	PENMAN DONALD C II + BOB	\$3,035	\$3,027	\$2,199	
	152	R	3625	E16	GLYNN EDWARD R + PATRICIA	\$3,208	\$3,189	\$2,416	
	12	R	7174	F07	NAHASS JAMES	\$3,292	\$3,336	\$2,520	
	13	R	7077	F07	LESTER KEVIN J	\$3,172	\$3,224	\$2,371	
	15	R	7078	F07	SWANSON WARREN A + KATHLEEN	\$3,888	\$3,872	\$3,265	
	16	R	7172	F07	HERNANDEZ ANDREA M	\$2,855	\$2,940	\$1,974	
	17	R	7079	F07	BRILUS NATHANIEL + JOSEPH	\$3,351	\$3,388	\$2,594	
	18	R	7171	F07	HAMILTON KENNETH +	\$2,653	\$2,758	\$1,722	
19	R	7080	F07	STROTHER LEWIS JR +	\$3,039	\$3,120	\$2,204		
20	R	7170	F07	OCONNOR THOMAS C + ELSA	\$2,953	\$3,028	\$2,097		
31	R	7081	F07	BURKE MILDRED + RAYMOND	\$2,705	\$2,785	\$1,787		
32	R	7169	F07	NIANTIC BAY INVESTMENTS	\$3,663	\$3,681	\$2,984		
BORODELL PL	10	R	5912	E12	SMEETON FLOYD G + VICTORIA	\$3,322	\$3,235	\$2,558	
	11	R	5908	E11	GAUTHIER WILLIAM J JR ET AL	\$2,689	\$2,665	\$1,767	
	15	R	5909	E11	WIGGINS WILLIAM H + PHYLLIS	\$3,028	\$2,961	\$2,190	
	16	R	5911	E12	CARRION CARLOS	\$2,685	\$2,668	\$1,763	
	17	R	5910	E11	GIGLIOTTI ARMINDA O &	\$2,384	\$2,383	\$1,386	
BOULEVARD CT	2	R	1082	G24	MCINTYRE MARY ANN	\$3,972	\$4,197	\$3,370	
	3	R	1077	G24	SALOWITZ JACK	\$4,482	\$4,656	\$4,007	
	4	R	1081	G24	PERLMARYB & EDWARD H	\$4,405	\$4,583	\$3,911	
	7	R	1078	G24	KING SHIRLEY A	\$4,070	\$4,286	\$3,492	
	14	R	1080	G24	CHEATHAM RICHARD +	\$4,145	\$4,356	\$3,586	
	10	R	4013	D15	RUSI FERDINAND & ELIDA	\$3,226	\$3,199	\$2,438	
BRAEMER PL	11	R	3999	D15	COLLADO LUIS A + VIVIANA	\$2,987	\$2,983	\$2,139	
	14	R	4012	D15	ML SPARK PROPERTIES LLC	\$3,035	\$3,026	\$2,199	
	17	R	4000	D15	WOOD JENNIFER M	\$3,272	\$3,244	\$2,496	
	25	R	4001	D14	ALGER WENDY E	\$2,591	\$2,631	\$1,644	
	26	R	4004	D15	RAMSEY JERRY L & ORDENE	\$3,642	\$3,582	\$2,957	
	29	R	4002	D14	PAGAN MOISES &	\$2,593	\$2,633	\$1,647	
	30	R	4003	D14	PELLETIER LEO A + MARGARET	\$2,245	\$2,314	\$1,212	
	9	R	7132	F08	PAMPHILE DERAVINE	\$3,324	\$3,361	\$2,560	
BRAGAW ST	11	R	7133	F08	MORRIS JODY K	\$3,774	\$3,766	\$3,122	
	12	R	7165	F08	GRESSLER FREDERICK E +	\$2,764	\$2,865	\$1,861	
	15	R	7134	F08	CIRIONI FRANK J	\$3,804	\$3,793	\$3,160	
	18	R	7163	F08	FIPPS SOPHIE B + K BROWN	\$2,837	\$2,925	\$1,952	
	19	R	7135	F08	KITADA JACOB +	\$3,426	\$3,452	\$2,688	
	21	R	7136	F08	KIELY MARGUERITE A	\$3,633	\$3,635	\$2,946	
	32	R	7162	F07	MASTRANDREA RM + MARY	\$3,906	\$3,875	\$3,287	
	34	R	7161	F07	ALLEN MICHAEL THAD	\$3,110	\$3,168	\$2,293	
	1	R	5924	E11	WELLS STEVEN L + LUANNE	\$3,470	\$3,367	\$2,743	
	7	R	5925	E11	WELLS STEVELL + LUANNE	\$2,182	\$2,210	\$1,134	
BRANARD ST	11	R	5926	F11	MEANEY STEPHANIE	\$3,663	\$3,544	\$2,984	
	13	R	5927	F11	VENTURA MIGUEL	\$3,285	\$3,206	\$2,511	
	17	R	5928	F11	BASILICA JOSEPH J ESTATE	\$3,073	\$3,016	\$2,246	
	21	R	5929	F11	CONROY CHRISTOPHER	\$2,357	\$2,368	\$1,352	
	23	R	5930	F11	MERCADO PAMBA J	\$2,098	\$2,124	\$1,029	
	25	R	5931	F11	PARISE ROBERT V	\$2,148	\$2,180	\$1,092	
	29	C	5932	F11	STONINGTON BEHAVIORAL	\$4,686	\$4,630	\$4,261	
	33	R	5933	F11	COLLINS GARRY +	\$2,923	\$2,879	\$2,059	
	35	R	5934	F11	HALL JAMES L	\$2,618	\$2,588	\$1,678	
	58	R	6029	F11	HORNSTEIN DANIEL	\$4,152	\$3,974	\$3,595	
	60	C	6028	F11	BRUNO KIM C	\$5,066	\$5,289	\$4,736	
	70	R	6043	F10	BRUNO KIM C	\$4,016	\$3,934	\$3,425	
	72	R	6042	F10	CADET DAPHAEL + ORIANE	\$3,073	\$3,085	\$2,246	
	75	R	6021	F10	MCGUIRK JOHN J LU	\$150	\$148	\$53	
76	R	6041	F10	RUSSELL RHONDA Y	\$3,178	\$3,179	\$2,378		

Sum of Tax Current, Sum of Tax Two-rate, Sum of Tax AXI, Sum of Tax AXI 5% and Sum of Tax AXI + Two-rate Combined broken down by Street Name, Street Number, Tax Class, Parcel ID, Map and Owner Name. The data is filtered on Homeowner, which keeps False and True view is filtered on Parcel ID, Street Name, Tax Class and Owner Name. The Parcel ID filter excludes Null. The Street Name filter has multiple members selected. The Tax Class filter has multiple members selected. The Owner Name filter has multiple members selected.

Tax Outcomes by Street

Street Name	Street Number	Tax Class	Parcel ID	Map	Owner Name	Tax AXI 5%	Tax AXI + Two-rate Combined	
BLINMAN ST	100	I	4635	F13	SMITH THOMAS L II	6,617	\$7,123	
	101	R	4767	F13	BLAUVELT RANDALL H	3,213	\$2,485	
	105	R	4768	F13	BROWN GREGORY	2,223	\$1,436	
	106	R	4634	F13	GEELESTER & MARY	2,992	\$2,237	
	108	C	4633	F13	GEELESTER M + MARY E	6,578	\$7,064	
	111	R	4770	F13	SCOTT NATHANIEL + RICHARD	3,169	\$2,418	
	114	R	4632	F13	GEE MARY E	3,488	\$2,759	
	115	C	4771	F13	QUINONES ERNESTO +	1,671	\$624	
	116	C	4631	F13	PADGETT JIMMIER SR & JACQUELINE	1,469	\$2,226	
	122	C	4641	F13	JIKARTOM LLC	565	\$857	
	BLYDENBURG AVE	60	R	3373	E16	DAWKINS JOHN L & LAURIE	2,731	\$2,011
		65	R	3424	E16	ALLARD PAUL G	4,736	\$4,170
72		R	3372	E16	RAGLAND LETHA I	3,987	\$3,379	
73		R	3425	E16	WILLOUGHBY BERTHA	2,823	\$2,117	
74		R	3371	E16	LEROY PAUL G	3,013	\$2,306	
78		R	3370	E16	TYRSECK DEREK S +	2,601	\$1,874	
79		R	3426	E16	FITZGERALD JAMES W II	3,183	\$2,501	
110		R	3635	E16	AURORA LOAN SERVICES LLC	3,103	\$2,388	
111		R	3763	E16	TAYLOR KYLE + KENDRA	2,718	\$1,993	
116		R	3634	E16	OCCHIONERO KATHERINE S	3,576	\$2,903	
117		R	3764	E16	WATROUS KIRK A	3,014	\$2,306	
119		R	3766	E16	LINARES LUIS C +	3,311	\$2,619	
122		R	3632	E16	KUTROLLI GARIP + VALENTIN	3,341	\$2,654	
123		R	3767	E16	LAINEZ YOLANDA +	3,118	\$2,416	
126		R	3631	E16	KUTROLLI DORINA	3,652	\$2,983	
127		R	3768	E16	BOUCHARD GEORGE E	3,711	\$3,039	
130		R	3630	E16	GROUS JOSEPH E & DAWN M	2,650	\$1,925	
131		R	3769	E16	KEEFE CARMALYN	3,120	\$2,418	
135		R	3770	E16	HERNANDEZ ROLANDO A +	4,136	\$3,490	
138		R	3629	E16	DANBURY BERNICE	2,752	\$2,032	
139		R	3771	E16	AGUELE WILBERFORCE E	3,360	\$2,672	
140		R	3628	E16	DOESCHER MICHAEL W &	2,932	\$2,223	
143		C	3772	E16	A-PLAN LLC	5,241	\$4,994	
144		R	3627	E16	THOMAS COCHETTA F	3,294	\$2,604	
146		R	3626	E16	DEMARCO ROSARIO R + MARCO	3,210	\$2,516	
149	R	3773	E16	PENMAN DONALD C II + BOB	3,034	\$2,328		
152	R	3625	E16	GLYNN EDWARD R + PATRICIA	3,205	\$2,517		
BOLLES AVE	12	R	7174	F07	NAHASS JAMES	3,299	\$2,726	
	13	R	7077	F07	LESTER KEVIN J	3,181	\$2,593	
	15	R	7078	F07	SWANSON WARREN A + KATHLEEN	3,885	\$3,342	
	16	R	7172	F07	HERNANDEZ ANDREA M	2,869	\$2,267	
	17	R	7079	F07	BRILUS NATHANAE L + JOSE	3,357	\$2,785	
	18	R	7171	F07	HAMILTON KENNETH +	2,671	\$2,058	
	19	R	7080	F07	STROTHER LEWIS JR +	3,052	\$2,482	
	20	R	7170	F07	OCONNOR THOMAS C + ELSA	2,965	\$2,369	
	31	R	7081	F07	BURKE MILDRED + RAYMOND	2,718	\$2,078	
	32	R	7169	F07	NIANTIC BAY INVESTMENTS	3,666	\$3,128	
BORODELL PL	10	R	5912	E12	SMEETON FLOYD G + VICTORIA	3,308	\$2,540	
	11	R	5908	E11	GAUTHIER WILLIAM J JR ET.	2,685	\$1,882	
	15	R	5909	E11	WIGGINS WILLIAM H + PHYLLIS	3,017	\$2,219	
	16	R	5911	E12	CARRION CARLOS	2,683	\$1,890	
BOULEVARD CT	17	R	5910	E11	GIGLIOTTI ARMINDA O &	2,384	\$1,553	
	2	R	1082	G24	MCINTYRE MARY ANN	4,009	\$3,853	
	3	R	1077	G24	SALOWITZ JACK	4,511	\$4,382	
	4	R	1081	G24	PERLMARYB & EDWARD H	4,435	\$4,296	
	7	R	1078	G24	KING SHIRLEY A	4,106	\$3,956	
	14	R	1080	G24	CHEATHAM RICHARD +	4,180	\$4,037	
BRAEMER RL	10	R	4013	D15	RUSI FERDINAND & ELIDA	3,221	\$2,525	
	11	R	3999	D15	COLLADO LUIS A + VIVIANA	2,986	\$2,277	
	14	R	4012	D15	ML SPARK PROPERTIES LLC	3,034	\$2,325	
	17	R	4000	D15	WOOD JENNIFER M	3,268	\$2,579	
	25	R	4001	D14	ALGER WENDY E	2,597	\$1,872	
	26	R	4004	D15	RAMSEY JERRY L & ORDENE	3,632	\$2,972	
	29	R	4002	D14	PAGAN MOISES &	2,599	\$1,875	
BRAGAW ST	30	R	4003	D14	PELLETIER LEO A + MARGARET	2,256	\$1,505	
	9	R	7132	F08	PAMPHILE DERAVINE	3,330	\$2,753	
	11	R	7133	F08	MORRIS JODY K	3,772	\$3,218	
	12	R	7165	F08	GRESSLER FREDERICK E +	2,781	\$2,185	
	15	R	7134	F08	CIRIONI FRANK J	3,802	\$3,250	
	18	R	7163	F08	FIPPS SOPHIE B + K BROWN	2,851	\$2,250	
	19	R	7135	F08	KITADA JACOB +	3,430	\$2,856	
	21	R	7136	F08	KIELY MARGUERITE A	3,633	\$3,065	
	32	R	7162	F07	MASTRANDREA RM + MARY	3,901	\$3,340	
	34	R	7161	F07	ALLEN MICHAEL THAD	3,120	\$2,530	
BRANARD ST	1	R	5924	E11	WELLS STEVEN L + LUANNE	3,453	\$2,691	
	7	R	5925	E11	WELLS STEV L + LUANNE	2,187	\$1,358	
	11	R	5926	F11	MEANEY STEPHANIE	3,643	\$2,897	
	13	R	5927	F11	VENTURA MIGUEL	3,272	\$2,509	
	17	R	5928	F11	BASILICA JOSEPH J ESTATE	3,063	\$2,290	
	21	R	5929	F11	CONROY CHRISTOPHER	2,359	\$1,541	
	23	R	5930	F11	MERCADO PAMBA J	2,103	\$1,253	
	25	R	5931	F11	PARISE ROBERT V	2,154	\$1,324	
	29	C	5932	F11	STONINGTON BEHAVIORAL	4,676	\$4,239	
	33	R	5933	F11	COLLINS GARRY +	2,915	\$2,130	
	35	R	5934	F11	HALL JAMES L	2,613	\$1,786	
	58	R	6029	F11	HORNSTEIN DANIEL	4,123	\$3,388	
	60	C	6028	F11	BRUNO KIM C	5,103	\$5,171	
	70	R	6043	F10	BRUNO KIM C	4,003	\$3,386	
72	R	6042	F10	CADET DAPHAEL + ORIANE	3,075	\$2,406		
75	R	6021	F10	MCGUIRK JOHN J LAJ	150	\$67		
76	R	6041	F10	RUSSELL RHONDA Y	3,178	\$2,516		

Sum of Tax Current, Sum of Tax Two-rate, Sum of Tax AXI, Sum of Tax AXI 5% and Sum of Tax AXI + Two-rate Combined broken down by Street Name, Street Number, Tax Class, Parcel ID, Map and Owner Name. The data is filtered on Homeowner, which keeps False and True view is filtered on Parcel ID, Street Name, Tax Class and Owner Name. The Parcel ID filter excludes Null. The Street Name filter has multiple members selected. The Tax Class filter has multiple members selected. The Owner Name filter has multiple members selected.

Tax Outcomes by Street

Street Name	Street Number	Tax Class	Parcel ID	Map	Owner Name	Tax Current	Tax Two-rate	Tax AXI	Tax AXI 5%
BRAINARD ST	77	R	6022	F10	MCGUIRK THERESA C	\$2,200	\$2,212	\$1,156	
	9	R	4708	F13	BARRETO MARK E	\$3,697	\$3,594	\$3,026	
	11	C	4709	F13	BREWER PROPERTIES LLC	\$5,537	\$5,445	\$5,324	
	16	R	4724	F13	PADESOXEMARLEIN +	\$3,911	\$3,778	\$3,294	
	17	C	4710	F13	SPON DAVID W	\$3,299	\$3,584	\$2,529	
	18	R	4723	F13	WESTCOTT JASON + LISAB.	\$3,347	\$3,274	\$2,589	
	20	R	4722	F13	DOZIER VERNON L +	\$2,839	\$2,816	\$1,954	
	24	R	4721	F13	DUNCAN DARLENE	\$3,330	\$3,258	\$2,567	
	25	R	4711	F13	DELAROSA ARNULFO + YVO.	\$4,066	\$3,932	\$3,488	
	26	R	4720	F13	LEEPATRICK BRYAN	\$3,346	\$3,271	\$2,587	
	27	R	4712	F13	MANSFIELD DEAN K	\$2,889	\$2,869	\$2,017	
	31	R	4713	F13	HOWARD ERYNE &	\$112	\$136	\$140	
	33	R	100012	F13	HOWARD ERYNE L	\$4,084	\$3,920	\$3,510	
	Null	R	6989	D09	BOUCHARD GEORGES E	\$1,006	\$1,222	\$1,257	
	7	R	6596	D09	HERNANDEZ JACQUELINE	\$3,902	\$3,843	\$3,283	
	11	R	6594	D09	ROBINSON KEITH D	\$3,526	\$3,499	\$2,812	
	23	R	6595	D09	ORTIZ NELSON +	\$3,404	\$3,390	\$2,661	
	33	R	6990	D09	BOUCHARD GEORGES E	\$2,816	\$2,854	\$1,925	
	35	R	6991	D08	LABASIEILEEN M	\$2,646	\$2,700	\$1,713	
	36	R	6967	D08	SANDERS NINA	\$2,378	\$2,448	\$1,379	
	37	R	6992	D08	GONZALEZARNOLD + PAULA	\$2,650	\$2,703	\$1,718	
	38	R	6966	D08	SHOAF TINA M	\$2,876	\$2,907	\$2,001	
	39	R	6993	D08	GILLIAM MATTHEW D + NIC...	\$2,725	\$2,771	\$1,812	
	40	R	6965	D08	GIRARD ROSE-ANN + RODN...	\$2,801	\$2,842	\$1,907	
	41	R	6994	D08	ROSARIO LESVIA I +	\$3,224	\$3,221	\$2,436	
	42	R	6964	D08	DARLING CHARLOTTE N	\$2,996	\$3,016	\$2,150	
	44	R	6963	D08	NONALAYA ENRIQUE H	\$2,891	\$2,921	\$2,019	
	8	R	6177	F10	TERMINESIALISON L	\$2,693	\$2,728	\$1,771	
	11	R	6199	F10	PESCATELLO MICHAEL J	\$3,039	\$3,059	\$2,204	
	14	C	6176	F10	TREE GROUP LLC THE	\$8,297	\$8,449	\$8,773	
	19	R	6202	F10	FORT DORIS M +FORT ELIJ...	\$3,117	\$3,139	\$2,302	
	27	R	6203	F10	ARGARIN LUIS D	\$3,014	\$3,040	\$2,173	
	28	R	6175	F10	GRIFFISART CENTER INC.	\$7,624	\$7,356	\$7,932	
	39	C	6217	F10	MCLAUGHLIN COMPANIES L.	\$3,886	\$3,880	\$3,263	
	Null	C	6799	C08	KS & M REALTY LLC	\$5,694	\$6,702	\$6,277	
	15	C	5953	F11	13-15 BROAD ST LLC	\$21,717	\$22,277	\$25,537	
	26	C	5880	F11	BASU BARUN	\$6,275	\$6,296	\$6,247	
	27	C	5954	F11	HESS LLC	\$9,680	\$10,038	\$10,500	
	33	C	5955	F11	TOBIN LEVIN CARBERRY &	\$4,384	\$4,992	\$4,164	
	43	C	5950	F11	FORTY-THREE BROAD ST RE.	\$20,264	\$20,105	\$23,723	
	73	R	6016	F11	YOUNGS ROBERT G	\$5,549	\$5,298	\$5,340	
	78	C	5937	F11	TASOULAS ERNEST JAMES	\$5,606	\$5,696	\$5,411	
	83	C	6017	F11	MARIANI LINDA L	\$9,962	\$9,694	\$10,852	
	87	C	6018	F11	87 BROAD STREET LLC	\$2,225	\$2,444	\$1,756	
	89	C	6019	F11	HALL COMMUNICATIONS INC.	\$5,274	\$5,594	\$4,997	
	90	C	5936	F11	MOORE SANDY M	\$4,670	\$4,844	\$4,241	
	94	C	5935	F11	94 BROAD STREET LLC	\$6,288	\$6,318	\$6,263	
	103	C	6030	F11	TOM & BOB AT 103 BROAD ...	\$3,399	\$3,762	\$2,797	
	105	C	6031	F11	111 BROAD ST LLC	\$7,201	\$7,205	\$7,404	
	109	C	6032	F11	111 BROAD ST LLC	\$8,698	\$8,625	\$9,274	
	121	C	6033	E11	NAUTA ROBERT P	\$8,593	\$8,773	\$9,143	
	150	C	6054	E11	150 BROAD LLC	\$9,844	\$9,946	\$10,705	
	160	R	6052	E10	PAOLINO ROBERT J	\$5,033	\$4,836	\$4,695	
	165	C	6155	E10	MANCHESTER JOSEPH I	\$16,746	\$16,937	\$19,327	
	170	C	6050	E10	FARIA LIMITED LLC	\$18,080	\$19,206	\$20,994	
	181	C	6157	E10	VICTORIAN ASSOCIATES	\$6,538	\$6,779	\$6,575	
	189	C	6450	E10	CLEVELAND STREET LLC	\$5,638	\$5,915	\$5,452	
	190	C	5799	E10	CCI II LLC	\$10,263	\$10,526	\$11,229	
	193	C	6451	E10	HINNERS ANNETTE	\$4,184	\$4,312	\$3,635	
	196	C	6260	E10	CCI II LLC	\$6,527	\$6,786	\$6,562	
	199	C	6452	E10	ROTELLA PETER W ET AL	\$7,532	\$7,773	\$7,817	
	202	R	6259	E10	BORDEAUX DRIANE + CA...	\$3,776	\$3,693	\$3,124	
	203	R	6453	E10	CLEMENT DORIAN J	\$3,344	\$3,312	\$2,585	
	204	R	6258	E10	ORLANDO FRANCESCO + R.	\$3,588	\$3,523	\$2,890	
	208	R	6257	E10	RIVERA EFRAIN + MILDRED	\$2,823	\$2,835	\$1,934	
			6261	E10	ET UXET AL REALTY	\$7,867	\$7,698	\$8,236	
	216	C	6262	Null	FAULKNER AND BOYCE	\$13,796	\$13,499	\$15,643	
	217	C	6431	E10	217 BROAD STREET LLC	\$5,082	\$5,518	\$4,756	
	221	R	6432	E10	WILSON ERROL G	\$3,253	\$3,223	\$2,471	
	225	R	6433	E10	JACNZ ENTERPRISES LLC	\$4,421	\$4,278	\$3,931	
	229	R	6434	E10	RIVERA ANA L	\$2,923	\$2,930	\$2,059	
	233	R	6435	E10	MAP MANAGEMENT LLC	\$4,805	\$4,631	\$4,411	
	237	R	6436	E10	DUNCANSON FRANK	\$3,569	\$3,508	\$2,866	
	241	R	6437	E10	NEILAN LAWRENCE WAKA L.	\$2,614	\$2,649	\$1,673	
	249	R	6438	E10	REYES EDGARDO	\$2,402	\$2,452	\$1,408	
	265	C	6386	E10	APACHE OIL COMPANY INC	\$10,008	\$10,171	\$10,910	
	266	C	6358	D10	ORLANDO FRANCESCO + R.	\$2,450	\$2,974	\$3,060	
	267	C	6387	D10	JANNIS REALTY LLC	\$4,379	\$4,563	\$3,878	
	271	C	6388	D10	BARTOL WILLIAM E CO-TRU...	\$5,910	\$6,800	\$5,894	
	280	C	6356	D10	ACV SKYLINE RADOBLLC	\$40,746	\$39,826	\$49,310	
	283	C	6389	D09	283 BROAD STREET LTD PT ...	\$8,825	\$9,108	\$9,433	
	290	C	6355	D10	K BROTHERS LLC	\$8,670	\$9,061	\$9,239	
	305	C	6528	D09	TWO PREACHERS LLC	\$4,018	\$4,317	\$3,428	
	308	C	6335	D09	BLONDER TODD	\$9,564	\$10,200	\$10,355	
	309	R	6529	D09	CREDIT BASED ASSET SVCG.	\$3,824	\$3,739	\$3,185	
	314	C	6334	D09	NELSON ROGER W	\$7,419	\$8,221	\$7,676	
	315	R	6530	D09	WAITS DAVID E	\$3,381	\$3,343	\$2,632	
	317	R	6531	D09	NELSON ROGER W	\$4,104	\$3,995	\$3,535	
	324	R	6333	D09	CHACON MARCIA	\$2,195	\$2,230	\$1,150	
	325	C	6532	D09	DELGROSSO MARK EST ATE	\$4,640	\$5,275	\$4,373	
	329	R	6533	D09	DELGROSSO MARK EST ATE	\$3,512	\$3,486	\$2,795	

Sum of Tax Current, Sum of Tax Two-rate, Sum of Tax AXI, Sum of Tax AXI 5% and Sum of Tax AXI + Two-rate Combined broken down by Street Name, Street Number, Tax Class, Parcel ID, Map and Owner Name. The data is filtered on Homeowner, which keeps False and True view is filtered on Parcel ID, Street Name, Tax Class and Owner Name. The Parcel ID filter excludes Null. The Street Name filter has multiple members selected. The Tax Class filter has multiple members selected. The Owner Name filter has multiple members selected.

Tax Outcomes by Street

Street Name	Street Number	Tax Class	Parcel ID	Map	Owner Name	Tax AXI 5%	Tax AXI + Two-rate Combined	
BRAINARD ST	77	R	6022	F10	MC GUIRK THERESA C	2,202	\$1,353	
	9	R	4708	F13	BARRETO MARK E	3,680	\$2,965	
	11	C	4709	F13	BREWER PROPERTIES LLC	5,522	\$5,205	
	16	R	4724	F13	PAREDES ROXEMARLEIN +	3,889	\$3,173	
	17	C	4710	F13	SPON DAVID W	3,346	\$3,141	
	18	R	4723	F13	WESTCOTT JASON + LISAB.	3,335	\$2,593	
	20	R	4722	F13	DOZIER VERNON L +	2,835	\$2,065	
	24	R	4721	F13	DUNCAN DARLENE	3,318	\$2,574	
	25	R	4711	F13	DELAROSA ARNULFO + YVO.	4,044	\$3,358	
BREWER ST	26	R	4720	F13	LEEPATRICK BRYAN	3,333	\$2,589	
	27	R	4712	F13	MANSFIELD DEAN K	2,885	\$2,130	
	31	R	4713	F13	HOWARD ERYNE &	116	\$176	
	33	R	100012	F13	HOWARD ERYNE L	4,057	\$3,329	
	Null	R	6989	D09	BOUCHARD GEORGES E	1,042	\$1,579	
	7	R	6596	D09	HERNANDEZ JACQUELINE	3,892	\$3,286	
	11	R	6594	D09	ROBINSON KEITH D	3,521	\$2,888	
	23	R	6595	D09	ORTIZ NELSON +	3,402	\$2,762	
	33	R	6990	D09	BOUCHARD GEORGES E	2,822	\$2,142	
BRIGGS ST	35	R	6991	D08	LABASIEILEEN M	2,655	\$1,963	
	36	R	6967	D08	SANDERS NINA	2,390	\$1,665	
	37	R	6992	D08	GONZALEZARNOLD + PAULA	2,659	\$1,967	
	38	R	6966	D08	SHOAF TINA M	2,881	\$2,201	
	39	R	6993	D08	GILLIAM MATTHEW D + NIC...	2,732	\$2,044	
	40	R	6965	D08	GIRARD ROSE-ANN + RODN...	2,808	\$2,127	
	41	R	6994	D08	ROSARIO LESVIA I +	3,224	\$2,563	
	42	R	6964	D08	DARLING CHARLOTTE N	2,999	\$2,328	
	44	R	6963	D08	NONALAYA ENRIQUE H	2,896	\$2,218	
	8	R	6177	F10	TERMINESIALISON L	2,698	\$1,987	
	BRISTOL ST	11	R	6199	F10	PESCATELLO MICHAEL J	3,042	\$2,379
		14	C	6176	F10	TREE GROUP LLC THE	8,322	\$8,949
19		R	6202	F10	FORT DORISM + FORT ELIJ...	3,121	\$2,477	
27		R	6203	F10	ARGARIN LUIS D	3,018	\$2,359	
28		R	6175	F10	GRIFFISART CENTER INC.	7,580	\$7,426	
39		C	6217	F10	MCLAUGHLIN COMPANIES L.	3,885	\$3,357	
Null		C	6799	C08	KS & M REALTY LLC	5,860	\$7,885	
15		C	5953	F11	13-15 BROAD ST LLC	21,809	\$25,836	
26		C	5880	F11	BASU BARUN	6,279	\$6,286	
BROAD ST	27	C	5954	F11	HESS LLC	9,739	\$10,967	
	33	C	5955	F11	TOBIN LEVIN CARBERRY &	4,484	\$5,230	
	43	C	5950	F11	FORTY-THREE BROAD ST RE.	20,238	\$22,865	
	73	R	6016	F11	YOUNGS ROBERT G	5,508	\$4,950	
	78	C	5937	F11	TASOULAS ERNEST JAMES	5,621	\$5,597	
	83	C	6017	F11	MARIANI LINDA L	9,918	\$10,247	
	87	C	6018	F11	87 BROAD STREET LLC	2,261	\$2,206	
	89	C	6019	F11	HALL COMMUNICATIONS INC.	5,327	\$5,584	
	90	C	5936	F11	MOORE SANDYM	4,698	\$4,610	
	94	C	5935	F11	94 BROAD STREET LLC	6,293	\$6,318	
	103	C	6030	F11	TOM & BOB AT 103 BROAD ...	3,459	\$3,514	
	105	C	6031	F11	111 BROAD ST LLC	7,202	\$7,375	
	109	C	6032	F11	111 BROAD ST LLC	8,686	\$9,052	
	121	C	6033	E11	NAUTA ROBERT P	8,623	\$9,353	
	150	C	6054	E11	150 BROAD LLC	9,861	\$10,731	
	160	R	6052	E10	PAOLINO ROBERT J	5,001	\$4,419	
	165	C	6155	E10	MANCHESTER JOSEPH I	16,777	\$19,213	
	170	C	6050	E10	FARIA LIMITED LLC	18,266	\$22,405	
	181	C	6157	E10	VICTORIAN ASSOCIATES	6,577	\$6,977	
	189	C	6450	E10	CLEVELAND STREET LLC	5,684	\$5,952	
	190	C	5799	E10	CCI H LLC	10,307	\$11,510	
	193	C	6451	E10	HINNERS ANNETTE	4,205	\$3,944	
	196	C	6260	E10	CCI H LLC	6,570	\$6,993	
	199	C	6452	E10	ROTELLA PETER W ET AL	7,571	\$8,177	
	202	R	6259	E10	BORDEAUX ADRIANE + CA...	3,762	\$3,094	
	203	R	6453	E10	CLEMENT DORIAN J	3,339	\$2,659	
	204	R	6258	E10	ORLANDO FRANCESCO + R...	3,578	\$2,899	
	208	R	6257	E10	RIVERA EFRAIN + MILDRED	2,825	\$2,104	
	216	C	6261	E10	ET UXETAL REALTY	7,839	\$7,886	
	217	C	6431	Null	FAULKNER AND BOYCE	13,747	\$14,825	
	217	C	6431	E10	217 BROAD STREET LLC	5,154	\$5,551	
	221	R	6432	E10	WILSON ERROL G	3,248	\$2,552	
	225	R	6433	E10	JACNZ ENTERPRISES LLC	4,398	\$3,772	
	229	R	6434	E10	RIVERANA L	2,924	\$2,217	
	233	R	6435	E10	MAP MANAGEMENT LLC	4,776	\$4,182	
	237	R	6436	E10	DUNCANSON FRANK	3,559	\$2,882	
	241	R	6437	E10	NEILAN LAWRENCE WAKA L...	2,620	\$1,892	
	249	R	6438	E10	REYES EDGARDO	2,410	\$1,662	
	265	C	6386	E10	APACHE OIL COMPANY INC	10,035	\$11,033	
	266	C	6358	D10	ORLANDO FRANCESCO + R...	2,536	\$3,844	
	267	C	6387	D10	JANNIS REALTY LLC	4,409	\$4,275	
	271	C	6388	D10	BARTOL WILLIAM E CO-TRU...	6,056	\$7,403	
280	C	6356	D10	ACV SKYLINE RADOB LLC	40,594	\$46,295		
283	C	6389	D09	283 BROAD STREET LTD PT ...	8,872	\$9,807		
290	C	6355	D10	K BROTHERS LLC	8,734	\$9,805		
305	C	6528	D09	TWO PREACHERS LLC	4,067	\$4,033		
308	C	6335	D09	BLONDER TODD	9,669	\$11,299		
309	R	6529	D09	CREDIT BASED ASSET SVCG...	3,810	\$3,150		
314	C	6334	D09	NELSON ROGER W	7,551	\$8,990		
315	R	6530	D09	WAITS DAVID E	3,375	\$2,693		
317	R	6531	D09	NELSON ROGER W	4,086	\$3,447		
324	R	6333	D09	CHACON MARCIA	2,201	\$1,386		
325	C	6532	D09	DELGROSSO MARK EST ATE	4,745	\$5,494		
329	R	6533	D09	DELGROSSO MARK EST ATE	3,507	\$2,872		

Sum of Tax Current, Sum of Tax Two-rate, Sum of Tax AXI, Sum of Tax AXI 5% and Sum of Tax AXI + Two-rate Combined broken down by Street Name, Street Number, Tax Class, Parcel ID, Map and Owner Name. The data is filtered on Homeowner, which keeps False and True view is filtered on Parcel ID, Street Name, Tax Class and Owner Name. The Parcel ID filter excludes Null. The Street Name filter has multiple members selected. The Tax Class filter has multiple members selected. The Owner Name filter has multiple members selected.

Tax Outcomes by Street

Street Name	Street Number	Tax Class	Parcel ID	Map	Owner Name	Tax Current	Tax Two-rate	Tax AXI	Tax AXI 5%
BROAD ST	330	R	6307	D09	CABANA WILLIAM R	\$2,732	\$2,760	\$1,820	
BROAD ST	332	C	6306	D09	ACG REALTY COMPANY	\$4,554	\$5,039	\$4,097	
BROAD ST	335	C	100008	D09	KIWI CONNECTICUT PROPE.	\$13,354	\$13,715	\$15,090	
BROAD ST	342	R	6305	D09	HARRIS MARY ELLEN	\$2,696	\$2,724	\$1,776	
BROAD ST	344	R	6304	D09	BLANCO VALENCA	\$3,083	\$3,075	\$2,260	
BROAD ST	345	C	6535	D09	GIBSON RONALD J + MONICA	\$12,354	\$12,731	\$13,842	
BROAD ST	349	C	6536	D09	ATHAN WILLIAM	\$4,377	\$4,939	\$3,979	
BROAD ST	353	R	6537	D09	RICHBURG EUGENIA + ROG.	\$3,594	\$3,538	\$2,897	
BROAD ST	357	R	6538	D09	GONZALES ALICELIN	\$2,673	\$2,709	\$1,747	
BROAD ST	360	R	6287	D09	CARE EDITH ESTATE	\$4,348	\$4,235	\$3,840	
BROAD ST	364	R	6286	D09	PAPPA JOHN KAREN A	\$2,357	\$2,417	\$1,352	
BROAD ST	365	C	6539	D09	BROAD STREET REALTY LLC	\$7,544	\$8,401	\$7,833	
BROAD ST	368	C	6284	D09	368 BROAD STREET LLC	\$4,975	\$5,576	\$4,622	
BROAD ST	381	C	6575	D09	ZITO JAMES S	\$3,594	\$3,841	\$2,897	
BROAD ST	382	R	6303	D09	ELLIOTT DEBRA	\$3,083	\$3,071	\$2,260	
BROAD ST	384	R	6302	D09	ELLIOTT JOHN A + JUNE	\$4,031	\$3,921	\$3,443	
BROAD ST	385	R	6576	D09	HABITAT FOR HUMANITY O.	\$4,345	\$4,233	\$3,835	
BROAD ST	389	R	6577	D09	DEVENDITIS PAUL J	\$2,860	\$2,872	\$1,981	
BROAD ST	390	C	102204	D09	LURIER JOAN TRUSTEE	\$10,226	\$10,862	\$11,182	
BROAD ST	393	R	6578	D09	SOWISCH HANS F	\$5,774	\$5,961	\$5,621	
BROAD ST	407	C	6732	C09	LINDER HERBERT + RENA T.	\$22,104	\$22,834	\$26,021	
BROAD ST	436	C	6654	C09	LURIER JOAN TRUSTEE	\$62,283	\$64,001	\$76,214	
BROAD ST	437	C	6731	C08	ANTONINO REALTY	\$33,395	\$33,807	\$40,126	
BROAD ST	452	C	6651	C09	SULLIVAN WILLIAM M REAL.	\$105,786	\$103,611	\$130,559	
BROAD ST	452	C	6652	C10	SULLIVAN WILLIAM M REAL.	\$10,563	\$11,052	\$11,604	
BROAD ST	470	C	6718	C09	SULLIVAN MARTN J	\$4,488	\$5,369	\$5,294	
BROAD ST	475	C	6744	C08	WHALING CITY MOTORS INC.	\$58,336	\$57,010	\$71,283	
BROAD ST	490	C	100725	Null	NEW LONDON CEMETERY A..	\$60,943	\$58,326	\$74,540	
BROAD ST	501	C	6782	C08	SECOR CHARLES A JR	\$12,151	\$12,488	\$13,587	
BROAD ST	503	C	6785	C08	FRAUSINI ANDREW A + ANG.	\$4,794	\$5,171	\$4,397	
BROAD ST	509	I	6786	C08	FRAUSINI MARK S + LYNDA ..	\$3,751	\$4,103	\$3,093	
BROAD ST	531	C	6798	C08	CROOK STEVEN F + KATHLE.	\$9,448	\$9,914	\$10,210	
BROAD ST	545	C	6797	C08	545 BROAD STREET REALTY.	\$27,091	\$26,081	\$32,251	
BROAD ST	563	C	6796	B08	563 BROAD STREET LLC	\$9,045	\$9,694	\$9,707	
BROAD ST	571	C	6801	B08	571 BROAD STREET LLC	\$9,009	\$9,396	\$9,662	
BROAD ST	579	C	6800	B08	SECOR CHARLES A JR	\$41,028	\$39,927	\$49,662	
BROAD ST	597	C	6804	B08	UNITED BRT HRHD OF CARP.	\$4,011	\$4,170	\$3,419	
BROAD ST	601	C	6803	B08	LEVINE LEON	\$7,846	\$8,334	\$8,209	
BROAD ST	611	C	6805	B08	DALLAS GEORGE	\$4,598	\$4,790	\$4,152	
BROAD ST	625	C	6698	B07	DALLAS GEORGE	\$8,347	\$8,841	\$8,835	
BROAD ST	635	C	6703	B07	ADCOCK JACQUES C	\$11,321	\$11,258	\$12,551	
BROAD ST	643	C	6704	B07	ADCOCK JACQUES	\$4,197	\$4,385	\$3,650	
BROAD ST	647	C	6705	B07	HALF KEG TAVERN INC	\$1,831	\$2,026	\$1,505	
BROAD ST	651	C	6706	B07	BROOKS RICHARD H	\$4,575	\$4,848	\$4,123	
BROAD ST	665	C	6712	B07	CUSHMAN EUGENE C	\$7,287	\$7,790	\$7,511	
BROAD ST	709	C	6713	B07	MATSA REALTY LLC	\$951	\$1,154	\$1,188	
BULKELEY PL	34	R	6001	F11	MCKISSICK WALLACE T JR	\$3,776	\$3,702	\$3,124	
BULKELEY PL	10	R	5985	F11	ARKAVA HAROLD	\$2,867	\$2,893	\$1,990	
CAPE ANN CT	Null	R	5841	D10	CABRAL HAROLD C JR & PA.	\$939	\$1,139	\$1,172	
CAPE ANN CT	5	R	5837	D11	LADSON MICHAEL A + REGI..	\$2,935	\$2,934	\$2,075	
CAPE ANN CT	11	R	5838	D11	GROSSMAN COREYL	\$3,160	\$3,132	\$2,355	
CAPE ANN CT	12	R	5852	D11	OLSON BRYCE A	\$2,730	\$2,743	\$1,818	
CAPE ANN CT	15	R	5839	D11	SULLIVAN BETSY A	\$3,251	\$3,229	\$2,469	
CAPE ANN CT	16	R	5851	D11	DOYLE JAMES	\$2,357	\$2,407	\$1,352	
CAPE ANN CT	18	R	5850	D11	DEUTSCHE BANK NATL TRU.	\$3,408	\$3,362	\$2,665	
CAPE ANN CT	22	R	5849	D11	COSTA FERNANDO	\$2,286	\$2,337	\$1,263	
CAPE ANN CT	28	R	5848	D11	SMITH HOWARD O EST + A..	\$2,514	\$2,563	\$1,549	
CAPE ANN CT	29	R	5840	D10	ALBRIGHT NORMA E ESTATE	\$3,217	\$3,194	\$2,427	
CAPE ANN CT	32	R	5847	D11	LASALLE BANK NATL ASSOC..	\$3,353	\$3,297	\$2,596	
CAPE ANN CT	34	R	5846	D10	JACKSON MARY H	\$2,712	\$2,720	\$1,796	
CAPE ANN CT	35	R	5842	D10	CABRAL HAROLD C JR & PA.	\$2,553	\$2,579	\$1,598	
CAPE ANN CT	36	R	5845	D10	BENVENISTE LA	\$2,473	\$2,505	\$1,497	
CAPE ANN CT	37	R	5843	D10	MENDEZ SORYS	\$2,784	\$2,803	\$1,885	
CAPE ANN CT	40	R	5844	D10	MACDONALD MICHAEL L + ..	\$2,473	\$2,505	\$1,497	
CAPE ANN CT	Null	C	3944	D15	GUMBS EUGENE J JR &	\$1,454	\$1,754	\$1,772	
CAPE ANN CT	11	R	3946	D15	DA SILVA HELIO - LUCINEL..	\$3,176	\$3,157	\$2,375	
CAPE ANN CT	14	R	3943	D15	BENDISKE ANNE ET AL	\$2,721	\$2,742	\$1,807	
CAPE ANN CT	17	R	3947	D15	BROWN LAURA A	\$2,944	\$2,943	\$2,086	
CAPE ANN CT	18	R	3942	D15	KRUEGER ERIC S	\$3,064	\$3,056	\$2,235	
CAPE ANN CT	21	R	3948	D15	WRIGHT TERRYA	\$3,483	\$3,428	\$2,759	
CAPE ANN CT	26	R	3941	D15	DELUDE MATTHEW T	\$2,643	\$2,677	\$1,709	
CAPE ANN CT	29	R	3949	D15	LYNCH DAVID P SR +	\$2,666	\$2,702	\$1,738	
CAPE ANN CT	32	R	3940	D15	GOODE KHAMISI	\$2,851	\$2,869	\$1,970	
CAPE ANN CT	42	R	3857	D15	DEDIOS ARSENIO B	\$3,224	\$3,214	\$2,436	
CATHERINE ST	Null	R	3375	F16	CONNECTICUT LIGHT + POW.	\$1,053	\$1,278	\$1,315	
CATHERINE ST	19	R	3365	F16	STOLTZ EDWARD I	\$2,177	\$2,255	\$1,179	
CATHERINE ST	27	R	3366	F16	GRILLO DOMINIC J SR EST	\$2,585	\$2,623	\$1,638	
CATHERINE ST	28	R	3374	E16	WILCOX FREDERICK J + DO..	\$2,646	\$2,678	\$1,713	
CATHERINE ST	29	R	3367	F16	TELEMAQUE REUBEN B + B..	\$2,855	\$2,866	\$1,974	
CATHERINE ST	31	R	3368	F16	BECERRA CANDELARIO +	\$2,810	\$2,824	\$1,919	
CEDAR GROVE & 446 COLM	183	C	6646	C09	LEVINE & ECKSTADT LLC	\$8,425	\$9,013	\$8,933	
CEDAR GROVE & 446 COLM	Null	C	6648	C10	ROGOVIN SAMUEL	\$3,679	\$4,466	\$4,596	
CEDAR GROVE & 446 COLM	Null	R	6273	D10	CROSBY KENNETH L & SAN..	\$39	\$48	\$49	
CEDAR GROVE & 446 COLM	8	R	6269	D10	REYES FRANCISCO P JR &	\$3,148	\$3,162	\$2,340	
CEDAR GROVE & 446 COLM	10	R	6268	D10	BOOTH SALLIEL	\$3,809	\$3,729	\$3,167	
CEDAR GROVE & 446 COLM	15	R	6366	D10	VALENTINE WALTER JR	\$2,785	\$2,819	\$1,887	
CEDAR GROVE & 446 COLM	16	R	6267	D10	OAKS ALFREDIA J	\$3,276	\$3,246	\$2,500	
CEDAR GROVE & 446 COLM	19	R	6367	D10	ROGERS MCCOY	\$3,881	\$3,893	\$3,256	
CEDAR GROVE & 446 COLM	20	R	5804	D10	GARRETT TINA	\$4,086	\$4,011	\$3,512	
CEDAR GROVE & 446 COLM	23	R	6368	D10	RYLEY JAMES M	\$2,871	\$2,878	\$1,994	
CEDAR GROVE AVE	24	R	6266	D10	HERNANDEZ CARMEN	\$3,438	\$3,399	\$2,703	

Sum of Tax Current, Sum of Tax Two-rate, Sum of Tax AXI, Sum of Tax AXI 5% and Sum of Tax AXI + Two-rate Combined broken down by Street Name, Street Number, Tax Class, Parcel ID, Map and Owner Name. The data is filtered on Homeowner, which keeps False and True view is filtered on Parcel ID, Street Name, Tax Class and Owner Name. The Parcel ID filter excludes Null. The Street Name filter has multiple members selected. The Tax Class filter has multiple members selected. The Owner Name filter has multiple members selected.

Tax Outcomes by Street

Street Name	Street Number	Tax Class	Parcel ID	Map	Owner Name	Tax AXI 5%	Tax AXI + Two-rate Combined
BROAD ST	330	R	6307	D09	CABANA WILLIAM R	2,736	\$2,022
BROAD ST	332	C	6306	D09	ACG REALTY COMPANY	4,634	\$4,996
BROAD ST	335	C	100008	D09	KIWI CONNECTICUT PROPE.	13,413	\$15,407
BROAD ST	342	R	6305	D09	HARRIS MARY ELLEN	2,701	\$1,980
BROAD ST	344	R	6304	D09	BLANCO VALENZA	3,082	\$2,384
BROAD ST	345	C	6535	D09	GIBSON RONALD J + MONICA	12,417	\$14,226
BROAD ST	349	C	6536	D09	ATHAN WILLIAM	4,470	\$4,998
BROAD ST	353	R	6537	D09	RICHBURG EUGENIA + ROG.	3,584	\$2,921
BROAD ST	357	R	6538	D09	GONZALES LICE LIN	2,679	\$1,965
BROAD ST	360	R	6287	D09	CARE DITH E ESTATE	4,330	\$3,734
BROAD ST	364	R	6286	D09	PAPPA JOHN KAREN A	2,367	\$1,623
BROAD ST	365	C	6539	D09	BROAD STREET REALTY LLC	7,686	\$9,234
BROAD ST	368	C	6284	D09	368 BROAD STREET LLC	5,074	\$5,700
BROAD ST	381	C	6575	D09	ZITO JAMES S	3,634	\$3,434
BROAD ST	382	R	6303	D09	ELLIOTT DEBRA	3,081	\$2,378
BROAD ST	384	R	6302	D09	ELLIOTT JOHN A + JUNE	4,013	\$3,357
BROAD ST	385	R	6576	D09	HABITAT FOR HUMANITY O.	4,326	\$3,732
BROAD ST	389	R	6577	D09	DEVENDITIS PAUL J	2,862	\$2,150
BROAD ST	390	C	102204	D09	LURIER JOAN TRUSTEE	10,331	\$12,096
BROAD ST	393	R	6578	D09	SOWISCH HANS F	5,805	\$5,963
BROAD ST	407	C	6732	C09	LINDER HERBERT + RENA T.	22,224	\$26,591
BROAD ST	436	C	6654	C09	LURIER JOAN TRUSTEE	62,566	\$76,758
BROAD ST	437	C	6731	C08	ANTONINO REALTY	33,463	\$39,680
BROAD ST	452	C	6651	C09	SULLIVAN WILLIAM M REAL.	105,427	\$122,666
BROAD ST	452	C	6652	C10	SULLIVAN WILLIAM M REAL.	10,644	\$12,254
BROAD ST	470	C	6718	C09	SULLIVAN MARTN J	4,633	\$6,650
BROAD ST	475	C	6744	C08	WHALING CITY MOTORS INC	58,117	\$66,837
BROAD ST	490	C	100725	Null	NEW LONDON CEMETERY A..	60,511	\$67,797
BROAD ST	501	C	6782	C08	SECOR CHARLES A JR	12,207	\$13,914
BROAD ST	503	C	6785	C08	FRAUSINI ANDREW A + ANG.	4,857	\$5,103
BROAD ST	509	I	6786	C08	FRAUSINI MARK S + LYNDA ...	3,809	\$3,801
BROAD ST	531	C	6798	C08	CROOK STEVEN F + KATHLE.	9,525	\$10,870
BROAD ST	545	C	6797	C08	545 BROAD STREET REALTY.	26,924	\$29,662
BROAD ST	563	C	6796	B08	563 BROAD STREET LLC	9,152	\$10,694
BROAD ST	571	C	6801	B08	571 BROAD STREET LLC	9,073	\$10,207
BROAD ST	579	C	6800	B08	SECOR CHARLES A JR	40,847	\$46,329
BROAD ST	597	C	6804	B08	UNITED BRT HRHD OF CARP.	4,037	\$3,788
BROAD ST	601	C	6803	B08	LEVINE LEON	7,926	\$8,973
BROAD ST	611	C	6805	B08	DALLAS GEORGE	4,630	\$4,552
BROAD ST	625	C	6698	B07	DALLAS GEORGE	8,428	\$9,589
BROAD ST	635	C	6703	B07	ADCOCK JACQUES C	11,311	\$12,234
BROAD ST	643	C	6704	B07	ADCOCK JACQUES	4,228	\$4,062
BROAD ST	647	C	6705	B07	HALF KEG TAVERN INC	1,863	\$1,890
BROAD ST	651	C	6706	B07	BROOKS RICHARD H	4,620	\$4,661
BROAD ST	665	C	6712	B07	CUSHMAN EUGENE C	7,370	\$8,324
BROAD ST	709	C	6713	B07	MATSA REALTY LLC	985	\$1,492
BULKELEY PL	34	R	6001	F11	MCKISSICK WALLACE T JR	3,763	\$3,110
BULKELEY PL	10	R	5985	F11	ARKAVA HAROLD	2,872	\$2,182
CAPE ANN CT	Null	R	5841	D10	CABRAL HAROLD C JR & PA.	972	\$1,473
CAPE ANN CT	5	R	5837	D11	LADSON MICHAEL A + REGI..	2,935	\$2,218
CAPE ANN CT	11	R	5838	D11	GROSSMAN COREYL	3,155	\$2,445
CAPE ANN CT	12	R	5852	D11	OLSON BRYCE A	2,732	\$1,994
CAPE ANN CT	15	R	5839	D11	SULLIVAN BETSY A	3,247	\$2,565
CAPE ANN CT	16	R	5851	D11	DOYLE JAMES	2,365	\$1,607
CAPE ANN CT	18	R	5850	D11	DEUTSCHE BANK NATL TRU..	3,400	\$2,713
CAPE ANN CT	22	R	5849	D11	COSTA FERNANDO	2,294	\$1,523
CAPE ANN CT	28	R	5848	D11	SMITH HOWARD O EST & A..	2,522	\$1,796
CAPE ANN CT	29	R	5840	D10	ALBRIGHT NORMA E ESTATE	3,213	\$2,522
CAPE ANN CT	32	R	5847	D11	LASALLE BANK NATL ASSOC..	3,344	\$2,631
CAPE ANN CT	34	R	5846	D10	JACKSON MARY H	2,714	\$1,965
CAPE ANN CT	35	R	5842	D10	CABRAL HAROLD C JR & PA.	2,558	\$1,803
CAPE ANN CT	36	R	5845	D10	BENVENISTELA	2,478	\$1,717
CAPE ANN CT	37	R	5843	D10	MENDEZ SORYS	2,787	\$2,069
CAPE ANN CT	40	R	5844	D10	MACDONALD MICHAEL L + ..	2,478	\$1,716
CAPE ANN CT	Null	C	3944	D15	GUMBS EUGENE J JR &	1,504	\$2,226
CAPE ANN CT	11	R	3946	D15	DA SILVA HELIO - LUCINEI..	3,173	\$2,479
CAPE ANN CT	14	R	3943	D15	BENDISKE ANNE ET AL	2,725	\$1,998
CAPE ANN CT	17	R	3947	D15	BROWN LAURA A	2,944	\$2,229
CAPE ANN CT	18	R	3942	D15	KRUEGER ERIC S	3,062	\$2,362
CAPE ANN CT	21	R	3948	D15	WRIGHT TERRYA	3,474	\$2,787
CAPE ANN CT	26	R	3941	D15	DELUDE MATTHEW T	2,648	\$1,925
CAPE ANN CT	29	R	3949	D15	LYNCH DAVID P SR +	2,672	\$1,957
CAPE ANN CT	32	R	3940	D15	GOODE KHAMISI	2,854	\$2,149
CAPE ANN CT	42	R	3857	D15	DEDIOS ARSENIO B	3,223	\$2,552
CATHERINE ST	Null	R	3375	F16	CONNECTICUT LIGHT + POW.	1,090	\$1,652
CATHERINE ST	19	R	3365	F16	STOLTZ EDWARD I	2,190	\$1,481
CATHERINE ST	27	R	3366	F16	GRILLO DOMINIC J SR EST	2,592	\$1,861
CATHERINE ST	28	R	3374	E16	WILCOX FREDERICK J + DO..	2,651	\$1,926
CATHERINE ST	29	R	3367	F16	TELEMAQUE REUBEN B + B..	2,857	\$2,143
CATHERINE ST	31	R	3368	F16	BECERRA CANDELARIO +	2,813	\$2,093
CEDAR GROVE & 446 COLM	183	C	6646	C09	LEVINE & ECKSTADT LLC	8,522	\$9,841
CEDAR GROVE & 446 COLM	Null	C	6648	C10	ROGOVIN SAMUEL	3,809	\$5,774
CEDAR GROVE & 446 COLM	Null	R	6273	D10	CROSBY KENNETH L & SAN..	41	\$62
CEDAR GROVE & 446 COLM	8	R	6269	D10	REYES FRANCISCO P JR &	3,150	\$2,501
CEDAR GROVE & 446 COLM	10	R	6268	D10	BOOTH SALLIEL	3,796	\$3,140
CEDAR GROVE & 446 COLM	15	R	6366	D10	VALENTINE WALTER JR	2,791	\$2,097
CEDAR GROVE & 446 COLM	16	R	6267	D10	OAKS ALFREDIA J	3,271	\$2,580
CEDAR GROVE & 446 COLM	19	R	6367	D10	ROGERS MCCOY	3,883	\$3,382
CEDAR GROVE & 446 COLM	20	R	5804	D10	GARRETT TINA	4,074	\$3,482
CEDAR GROVE & 446 COLM	23	R	6368	D10	RILEY JAMES M	2,872	\$2,155
CEDAR GROVE AVE	24	R	6266	D10	HERNANDEZ CARMEN	3,432	\$2,761

Sum of Tax Current, Sum of Tax Two-rate, Sum of Tax AXI, Sum of Tax AXI 5% and Sum of Tax AXI + Two-rate Combined broken down by Street Name, Street Number, Tax Class, Parcel ID, Map and Owner Name. The data is filtered on Homeowner, which keeps False and True view is filtered on Parcel ID, Street Name, Tax Class and Owner Name. The Parcel ID filter excludes Null. The Street Name filter has multiple members selected. The Tax Class filter has multiple members selected. The Owner Name filter has multiple members selected.



Tax Outcomes by Street

Street Name	Street Number	Tax Class	Parcel ID	Map	Owner Name	Tax Current	Tax Two-rate	Tax AXI	Tax AXI 5%
CEDAR GROVE AVE	27	R	6369	D10	TYRSECK MICHAEL +	\$3,055	\$3,046	\$2,224	
	28	R	6265	D10	DONOHUE JEANETTE A	\$2,917	\$2,924	\$2,052	
	32	R	6264	D10	GAGER CASEY + SARAH	\$3,324	\$3,286	\$2,560	
	36	R	6263	D10	VENTURA RODRICK C SR +	\$3,597	\$3,535	\$2,902	
	47	C	6342	D10	CART ROBN	\$9,992	\$10,059	\$10,890	
	48	R	6278	D10	MCNIECE MARION E	\$3,221	\$3,194	\$2,431	
	53	R	6343	D10	NAUTA LILLIAN MARE	\$2,600	\$2,641	\$1,656	
	54	R	6277	D10	KOHLER PAUL J	\$2,994	\$2,995	\$2,148	
	56	R	6276	D10	POLLARD JOANNA B	\$2,016	\$2,115	\$1,197	
	57	R	6344	D10	PASKEWICH JOSEPH D + DE...	\$3,799	\$3,717	\$3,153	
	64	R	6275	D10	BARTNICK I VIRGINIA T	\$2,543	\$2,589	\$1,584	
	68	R	6274	D10	DEUTSCHE BANK NATL TRU.	\$2,527	\$2,575	\$1,564	
	72	R	6272	D10	CROSBY KENNETH L & SAN...	\$2,957	\$2,981	\$2,101	
	73	R	6318	D10	BENDELDIT PAMELA + STE...	\$2,603	\$2,642	\$1,660	
	77	R	6319	D10	BELGRADE STEVEN	\$2,550	\$2,595	\$1,593	
	85	R	6320	D10	LONGO CARL	\$2,808	\$2,827	\$1,916	
	101	R	6299	D10	CHAPMAN THOMAS K	\$2,535	\$2,583	\$1,575	
	105	R	6300	D10	FRANKLIN SAMMIE L + DIAN...	\$2,855	\$2,900	\$1,974	
	113	R	6301	D10	ENOS RICHARD H JR + NANE...	\$2,891	\$2,934	\$2,019	
124	R	6623	C10	BRADHAM BARBARA	\$2,477	\$2,529	\$1,502		
127	R	6656	D10	HALEY BILLY J + GAIL EL	\$3,162	\$3,154	\$2,358		
130	R	6622	C10	RIVERA SATURNO	\$2,607	\$2,650	\$1,664		
131	C	6657	C09	HEAL JOAN D TRUST Æ	\$10,377	\$11,334	\$11,372		
136	R	6621	C10	MORENO ADA	\$2,641	\$2,681	\$1,707		
139	C	6658	C10	BURGER KING CORP #1046	\$2,127	\$2,582	\$2,657		
CENTER ST	11	R	6454	E10	ORLANDO FRANCESCO & R...	\$3,560	\$3,524	\$2,855	
	12	R	6430	E10	THE RGM PROPERTIES GRO...	\$4,525	\$4,402	\$4,061	
	15	R	6455	E10	CHRISTENSEN HELEN E	\$3,440	\$3,415	\$2,705	
	16	R	6429	E10	ZELEPOS SOFIA + EFSTATH...	\$3,961	\$3,891	\$3,356	
	17	R	6456	E10	ORLANDO FRANCESCO + R...	\$6,450	\$6,130	\$6,466	
	20	R	6428	E10	HOPE INC	\$2,883	\$2,909	\$2,010	
	24	R	6427	E10	HORWELL ROBERT J + CARO...	\$3,615	\$3,574	\$2,924	
	32	R	6404	E10	DEUTSCHE BANK NATL TRU.	\$3,335	\$3,309	\$2,574	
	36	R	6403	E10	RIDDICK BET TYA	\$3,007	\$3,012	\$2,164	
	40	R	6402	E10	CRUZ MIGUEL A - KAT YA A	\$2,989	\$2,996	\$2,141	
	42	R	6401	E10	SADORRA MINERVA S +	\$3,483	\$3,456	\$2,759	
CENTRAL AVE	48	R	6400	E09	MCDERMOTT PHILIP G &	\$4,311	\$4,200	\$3,793	
	50	R	6399	E09	WASLENC HUCK DENNIS G + ...	\$4,293	\$4,184	\$3,771	
CHANNING ST	72	C	7230	F08	LOYAL ORDER OF MOOSE NO	\$5,753	\$6,373	\$5,594	
	20	R	6154	E10	VELEZ OLVIN	\$4,489	\$4,382	\$4,016	
	24	C	6153	E10	BRENNAN WILLIAM C +	\$9,686	\$9,566	\$10,508	
	32	R	6151	E10	NIANTIC BAY INVESTMENTS.	\$5,114	\$4,938	\$4,796	
	40	R	6150	E10	CROSLY ELIZABETH A	\$4,439	\$4,328	\$3,954	
	45	C	6168	E10	TRAYSTMAN HARRY R	\$6,422	\$6,466	\$6,430	
	49	R	6169	E10	KELLANDER STANLEY A	\$3,881	\$3,819	\$3,256	
	55	R	6170	E10	SOTIR CHARLES +	\$2,459	\$2,543	\$1,479	
	Null	R	1004	H24	MOALLI DANIEL	\$2,100	\$2,549	\$2,624	
	17	R	1148	H23	CRAWFORD CHRISTINE F	\$7,419	\$7,314	\$7,676	
	25	R	1114	H23	SIMS DIANNE S	\$4,925	\$5,044	\$4,560	
CHAPEL DR	28	R	1007	H23	VELLES MARGARITA N	\$4,596	\$4,773	\$4,150	
	29	R	1115	H23	VENDETTO CORINA S & WA...	\$5,328	\$5,411	\$5,064	
	34	R	1006	H23	HAYDEN PETER M + DORIS	\$3,995	\$4,231	\$3,399	
	35	R	1116	H23	MOALLI DANIELE + GLENNA...	\$7,840	\$7,751	\$8,202	
	38	R	1005	H24	BAKER MARY E	\$5,310	\$5,414	\$5,041	
	43	R	1109	H23	MOALLI GLENNA M	\$5,933	\$5,999	\$5,819	
	49	R	1014	H23	WISEMAN CHARLES R	\$5,902	\$5,988	\$5,781	
	52	R	1003	H24	BERARDI ALICE A ESTATE	\$3,592	\$3,858	\$2,895	
	57	R	1013	H23	PRICE JAMES E +	\$6,188	\$6,245	\$6,138	
	58	R	1002	H24	EZELL TINA-LEEM	\$3,545	\$3,816	\$2,837	
	65	R	1015	H24	PARRA-POLIMENI FRANCA +	\$4,573	\$4,732	\$4,121	
CHAPPELL ST	6	R	5492	E11	KELO SUSETTE	\$2,550	\$2,526	\$1,593	
	10	R	5491	E12	HOUSENEWLONDON LLC	\$1,977	\$2,018	\$950	
	11	R	5551	E11	GLENN WILLIAM D SR	\$2,489	\$2,491	\$1,517	
	15	R	5552	E11	GLASPIE PATRICIA	\$2,621	\$2,604	\$1,682	
	16	R	5490	E12	HOUSENEWLONDON LLC	\$789	\$957	\$985	
	17	R	5553	E11	RIVERA JOHNNY	\$3,030	\$2,968	\$2,193	
	18	R	5489	E12	LAMPERELLI JOAN	\$2,182	\$2,218	\$1,134	
	21	R	5554	E11	NOVOA ROSALBA	\$3,710	\$3,587	\$3,042	
	22	R	5488	E12	WELLS MALACHI + EDITH M	\$3,165	\$3,097	\$2,362	
	25	R	5555	E11	CLARKE CHARLES ET AL	\$2,136	\$2,170	\$1,076	
	26	R	5487	E12	SERRANO JOSE P	\$2,298	\$2,308	\$1,279	
	27	R	5556	E11	WHITE GEORGE	\$2,068	\$2,107	\$991	
	30	R	5481	E12	SEGAL KAREN L	\$2,732	\$2,693	\$1,820	
	31	R	5557	E11	VITORINO ANA + JUAN	\$2,850	\$2,815	\$1,968	
	33	R	5558	E11	TAYLOR NANCY	\$2,662	\$2,644	\$1,734	
	34	R	5517	E12	TRAVERSO GINA	\$2,164	\$2,195	\$1,112	
	37	R	5559	E11	HERNANDEZ ELSYE	\$2,530	\$2,539	\$1,569	
	45	R	5560	E11	RIVERA JOEL	\$3,192	\$3,115	\$2,396	
	49	R	5561	E11	BROWN JOHN W JR	\$5,117	\$5,107	\$4,801	
CHARLES ST	2	R	2670	E19	CANNAMELA FRANCES R + J...	\$3,244	\$3,346	\$2,460	
	3	R	2622	D19	DOYLE CHARLES F + DOLORE...	\$3,258	\$3,360	\$2,478	
	9	R	2623	D19	BLAIR BARBARA E	\$3,408	\$3,498	\$2,665	
	15	R	2624	D19	BROWN TERRY K + LORETT...	\$3,092	\$3,206	\$2,271	
	17	R	2625	D19	BEASLEY ROBERT A	\$3,153	\$3,264	\$2,347	
	21	R	2626	D19	GOLDSTEIN REBECCA	\$3,032	\$3,155	\$2,195	
	23	R	2627	D19	EDWIN REALTY COMPANY	\$4,184	\$4,205	\$3,635	
	26	R	2642	E19	FLANAGAN DENAN	\$3,255	\$3,348	\$2,474	
CHESTER ST	33	R	2628	D19	CABILIN BENJAMIN C + VIR...	\$3,401	\$3,500	\$2,656	
	Null	R	5349	A11	TAYLOR ALBERT C + ESTHER	\$776	\$942	\$970	
	Null	R	5350	A11	HABITAT FOR HUMANITY O...	\$837	\$1,016	\$1,045	
7	R	6675	B10	SANTANA KERRI L	\$2,555	\$2,602	\$1,600		

Sum of Tax Current, Sum of Tax Two-rate, Sum of Tax AXI, Sum of Tax AXI 5% and Sum of Tax AXI + Two-rate Combined broken down by Street Name, Street Number, Tax Class, Parcel ID, Map and Owner Name. The data is filtered on Homeowner, which keeps False and True view is filtered on Parcel ID, Street Name, Tax Class and Owner Name. The Parcel ID filter excludes Null. The Street Name filter has multiple members selected. The Tax Class filter has multiple members selected. The Owner Name filter has multiple members selected.

Tax Outcomes by Street

Street Name	Street Number	Tax Class	Parcel ID	Map	Owner Name	Tax AXI 5%	Tax AXI + Two-rate Combined	
CEDAR GROVE AVE	27	R	6369	D10	TYRSECK MICHAEL +	3,053	\$2,350	
	28	R	6265	D10	DONOHUE JEANETTE A	2,918	\$2,209	
	32	R	6264	D10	GAGER CASEY + SARAH	3,318	\$2,625	
	36	R	6263	D10	VENTURA RODRICK C SR +	3,587	\$2,914	
	47	C	6342	D10	CART ROBN	10,003	\$10,850	
	48	R	6278	D10	MCNIECE MARRION E	3,216	\$2,519	
	53	R	6343	D10	NAUTA LILLIAN MARE	2,606	\$1,884	
	54	R	6277	D10	KOHLER PAUL J	2,994	\$2,294	
	56	R	6276	D10	POLLARD JOANNA B	2,033	\$1,504	
	57	R	6344	D10	PASKEWICH JOSEPH D + DE...	3,785	\$3,125	
	64	R	6275	D10	BARTNICK I VIRGNA T	2,550	\$1,825	
	68	R	6274	D10	DEUTSCHE BANK NATL TRU...	2,535	\$1,809	
	72	R	6272	D10	CROSBY KENNETH L & SAN...	2,961	\$2,287	
	73	R	6318	D10	BENDELDT PAMELA + STE...	2,610	\$1,885	
	77	R	6319	D10	BELGRADE STEVEN	2,557	\$1,832	
	85	R	6320	D10	LONGO CARL	2,812	\$2,099	
	101	R	6299	D10	CHAPMAN THOMAS K	2,543	\$1,818	
	105	R	6300	D10	FRANKLIN SAMMIE L + DIAN...	2,862	\$2,200	
	113	R	6301	D10	ENOS RICHARD H JR + NANE...	2,898	\$2,239	
	124	R	6623	C10	BRADHAM BARBARA	2,485	\$1,756	
	127	R	6656	D10	HALEY BILLY J + GAILLEL	3,161	\$2,481	
	130	R	6622	C10	RIVERA SATURNO	2,614	\$1,897	
	131	C	6657	C09	HEAL JOAN D TRUSTEE	10,535	\$12,822	
	136	R	6621	C10	MORENO ADA	2,647	\$1,933	
	139	C	6658	C10	BURGER KING CORP #1046	2,202	\$3,338	
	CENTER ST	11	R	6454	E10	ORLANDO FRANCESCO & R...	3,554	\$2,914
		12	R	6430	E10	THERGM PROPERTIES GRO...	4,505	\$3,930
		15	R	6455	E10	CHRISTENSEN HELEN E	3,436	\$2,787
		16	R	6429	E10	ZELEPOS SOFIA + EFSTATH...	3,950	\$3,340
		17	R	6456	E10	ORLANDO FRANCESCO + R...	6,397	\$5,920
		20	R	6428	E10	HOPE INC	2,888	\$2,202
		24	R	6427	E10	HORWELL ROBERT J + CARO...	3,608	\$2,972
		32	R	6404	E10	DEUTSCHE BANK NATL TRU...	3,331	\$2,659
36		R	6403	E10	RIDDICK BET TYA	3,007	\$2,316	
40		R	6402	E10	CRUZ MIGUEL A - KATYA A	2,990	\$2,297	
42		R	6401	E10	SADORRA MINERVA S +	3,478	\$2,835	
48		R	6400	E09	MCDERMOTT PHILIP G &	4,293	\$3,692	
50		R	6399	E09	WASLENC HUCK DENNIS G +...	4,275	\$3,673	
CENTRAL AVE	72	C	7230	F08	LOYAL ORDER OF MOOSE NO	5,855	\$6,672	
	20	R	6154	E10	VELEZ OLVIN	4,472	\$3,914	
CHANNING ST	24	C	6153	E10	BRENNAN WILLIAM C +	9,666	\$10,164	
	32	R	6151	E10	NIANTIC BAY INVESTMENTS...	5,085	\$4,553	
	40	R	6150	E10	CROSLY ELIZABETH A	4,421	\$3,846	
	45	C	6168	E10	TRAYSTMAN HARRY R	6,429	\$6,502	
	49	R	6169	E10	KELLANDER STANLEY A	3,871	\$3,256	
	55	R	6170	E10	SOTIR CHARLES +	2,473	\$1,788	
CHAPEL DR	Null	R	1004	H24	MOALLI DANIEL	2,174	\$3,296	
	17	R	1148	H23	CRAWFORD CHRISTINE F	7,402	\$7,454	
	25	R	1114	H23	SIMS DIANNE S	4,944	\$4,824	
	28	R	1007	H23	VELLES MARGARITA N	4,625	\$4,524	
	29	R	1115	H23	VENDETTO CORINA S & WA...	5,342	\$5,248	
	34	R	1006	H23	HAYDEN PETER M + DORIS	4,034	\$3,898	
	35	R	1116	H23	MOALLI DANIELE + GLENNA...	7,826	\$7,989	
	38	R	1005	H24	BAKER MARY E	5,327	\$5,262	
	43	R	1109	H23	MOALLI GLENNA M	5,944	\$5,951	
	49	R	1014	H23	WISEMAN CHARLES R	5,917	\$5,946	
	52	R	1003	H24	BERARDI ALICE A ESTATE	3,636	\$3,463	
	57	R	1013	H23	PRICE JAMES E +	6,197	\$6,242	
	58	R	1002	H24	EZELL TINA-LEEM	3,590	\$3,415	
CHAPPELL ST	6	R	5492	E11	KELOSUSETTE	2,546	\$1,715	
	10	R	5491	E12	HOUSENEWLONDON LLC	1,984	\$1,193	
	11	R	5551	E11	GLENN WILLIAM D SR	2,489	\$1,685	
	15	R	5552	E11	GLASPIE PATRICIA	2,618	\$1,813	
	16	R	5490	E12	HOUSENEWLONDON LLC	816	\$1,238	
	17	R	5553	E11	RIVERA JOHNNY	3,019	\$2,229	
	18	R	5489	E12	LAMPERELLI JOAN	2,188	\$1,372	
	21	R	5554	E11	NOVOA ROSALBANA	3,689	\$2,948	
	22	R	5488	E12	WELLS MALACHI + EDITH M	3,154	\$2,382	
	25	R	5555	E11	CLARKE CHARLES ET AL	2,142	\$1,314	
	26	R	5487	E12	SERRANO JOSE P	2,300	\$1,467	
	27	R	5556	E11	WHITE GEORGE	2,074	\$1,240	
	30	R	5481	E12	SEGAL KAREN L	2,725	\$1,909	
	31	R	5557	E11	VITORINO ANA + JUAN	2,844	\$2,058	
	33	R	5558	E11	TAYLOR NANCY	2,659	\$1,859	
	34	R	5517	E12	TRAVERSO GINA	2,169	\$1,343	
	CHARLES ST	37	R	5559	E11	HERNANDEZ ELSYE	2,532	\$1,747
45		R	5560	E11	RIVERA JOEL	3,179	\$2,399	
49		R	5561	E11	BROWN JOHN W JR	5,116	\$4,837	
2		R	2670	E19	CANNAMELA FRANCES R + J...	3,261	\$2,765	
3		R	2622	D19	DOYLE CHARLES F + DOLORE...	3,275	\$2,782	
9		R	2623	D19	BLAIR BARBARA E	3,423	\$2,944	
15		R	2624	D19	BROWN TERRY K + LORETT...	3,111	\$2,603	
17		R	2625	D19	BEASLEY ROBERT A	3,171	\$2,671	
21		R	2626	D19	GOLDSTEIN REBECCA	3,052	\$2,545	
23		R	2627	D19	EDWIN REALTY COMPANY	4,188	\$3,764	
CHESTER ST	26	R	2642	E19	FLANAGAN DENAN	3,270	\$2,763	
	33	R	2628	D19	CABILIN BENJAMIN C + VIR...	3,417	\$2,951	
	Null	R	5349	A11	TAYLOR ALBERT C + ESTHER	804	\$1,218	
	Null	R	5350	A11	HABITAT FOR HUMANITY O...	866	\$1,313	
	7	R	6675	B10	SANTANA KERRI L	2,563	\$1,840	

Sum of Tax Current, Sum of Tax Two-rate, Sum of Tax AXI, Sum of Tax AXI 5% and Sum of Tax AXI + Two-rate Combined broken down by Street Name, Street Number, Tax Class, Parcel ID, Map and Owner Name. The data is filtered on Homeowner, which keeps False and True view is filtered on Parcel ID, Street Name, Tax Class and Owner Name. The Parcel ID filter excludes Null. The Street Name filter has multiple members selected. The Tax Class filter has multiple members selected. The Owner Name filter has multiple members selected.

Tax Outcomes by Street

Street Name	Street Number	Tax Class	Parcel ID	Map	Owner Name	Tax Current	Tax Two-rate	Tax AXI	Tax AXI 5%
CHESTER ST	11	R	6676	B10	DAMATO LYNN L	\$2,830	\$2,845	\$1,943	
	15	C	6677	B10	15 CHESTER LLC	\$7,266	\$7,671	\$7,484	
	17	R	6678	B10	JEWELL MARIE M ESTATE	\$2,680	\$3,253	\$3,348	
	19	R	6679	B10	PETERS DANIEL JR	\$4,013	\$3,922	\$3,421	
	36	R	6668	B10	MARIANI GLADYS ESTATE	\$3,205	\$3,226	\$2,411	
	44	R	6667	B10	AQUINO EVELYN	\$2,760	\$2,806	\$1,856	
	48	R	5368	B10	ALVARADO PAULINE & ISAL	\$2,814	\$2,841	\$1,923	
	52	R	5367	B10	WILLOUGHBY THERESA SWI...	\$2,933	\$2,949	\$2,072	
	58	R	5366	B10	BAHAMUNDI DANA	\$2,767	\$2,800	\$1,865	
	62	R	5365	B11	LINSKENS DONALD	\$2,948	\$2,963	\$2,090	
	68	R	5364	B11	MALLECK GEORGE J ESTATE	\$2,696	\$2,743	\$1,776	
	76	R	5362	B11	SFERRAZZA PAULETTE A +	\$3,335	\$3,323	\$2,574	
	80	R	5363	B11	GRAVELL JAMES R + MARION	\$2,917	\$2,966	\$2,052	
	118	R	5361	A11	SEQUIST DIANE	\$3,128	\$3,123	\$2,315	
	194	R	5352	A11	CLANTON JAMES	\$2,855	\$2,865	\$1,974	
	196	R	5351	A11	TORRESCARMOLO	\$2,594	\$2,630	\$1,649	
	CLEVELAND ST	Null	R	6158	E10	MANCHESTER JOSEPH	\$591	\$717	\$738
14		C	6449	E10	HINNERS ANNETTE	\$1,313	\$1,561	\$1,507	
18		R	6448	E10	THOMPSON FRANK	\$3,069	\$3,086	\$2,242	
22		R	6447	E10	GUZMAN DANIEL JESUS	\$4,810	\$4,653	\$4,417	
25		R	6148	E10	PREHODKA RICHARD A	\$7,912	\$7,473	\$8,291	
28		R	6446	E10	FRECHETTE BLANCHE	\$3,740	\$3,689	\$3,080	
35		R	6147	E10	PALLANDRELLIE & KATHLE...	\$3,818	\$3,756	\$3,178	
36		R	6445	E10	DEUTSCHE BANK NAT L TRU...	\$4,279	\$4,172	\$3,753	
CLIFF ST		1	C	3197	F17	DARZYCKI MARION	\$4,678	\$4,817	\$4,252
	4	R	3316	F17	DECK DAMIEN P + ADRIENN...	\$2,609	\$2,632	\$1,667	
	6	R	3315	F17	SOTO ELIZABETH	\$2,302	\$2,356	\$1,283	
	9	R	3198	F17	CUDDY JANICEL	\$2,389	\$2,437	\$1,392	
	10	R	3314	F17	SEALS BARRETT E	\$2,487	\$2,521	\$1,515	
	11	R	3199	F17	HUGHES ELISA +	\$2,787	\$2,796	\$1,890	
	14	R	3313	F17	DERR ANDREW M & ELLEN ...	\$3,786	\$3,711	\$3,138	
	15	R	3200	F17	HANSEN KATHLEEN J	\$2,493	\$2,535	\$1,522	
	17	R	3201	F17	REYES MARTIN	\$2,607	\$2,644	\$1,664	
	18	R	3312	F17	MITCHELL MARYLESTATE	\$2,129	\$2,216	\$1,195	
	22	R	3311	F17	GRAMOLINI GARY	\$3,385	\$3,369	\$2,636	
CLOVER CT	11	R	5533	E11	STAKLEY CURTIS + WYONNE	\$2,539	\$2,530	\$1,580	
	12	R	5540	E11	AMBRISCOE PAMBA M	\$2,193	\$2,219	\$1,147	
	13	R	5534	E11	ARROYO DAVID	\$3,106	\$3,043	\$2,289	
	16	R	5539	E11	USBANK NATL ASSOC TRUS...	\$3,144	\$3,075	\$2,335	
	19	R	5535	E11	RIVERA CARMEN MARIA +	\$2,548	\$2,538	\$1,591	
	20	R	5538	E11	JEFFORDS JOHN W & GLORI...	\$2,996	\$2,942	\$2,150	
	21	R	5536	E11	HUME ANDREW M + DOROT...	\$2,271	\$2,288	\$1,245	
22	R	5537	E11	LOVO MARCO SA + FRANCO...	\$2,928	\$2,882	\$2,066		
COIT ST	Null	C	4980	F13	NEW LONDON LODGE 360 B...	\$3,399	\$4,051	\$3,948	
	2	R	4743	F13	BELARMINIO JAVIER A +	\$3,101	\$3,059	\$2,282	
	5	R	4729	F13	BANK OF NEW YORK TRUST ...	\$3,005	\$2,965	\$2,162	
	6	R	4742	F13	JAVIER BELARMINIO	\$4,120	\$3,977	\$3,555	
	7	R	4730	F13	WICKHAM JANEL	\$2,732	\$2,721	\$1,820	
	10	R	4741	F13	DEUTSCHE BANK NAT L TRU...	\$3,265	\$3,208	\$2,487	
	13	R	4731	F13	PORDESMARGOT	\$3,247	\$3,199	\$2,465	
	14	R	4740	F13	THE CIT GROUP/CONSUMER...	\$3,024	\$2,980	\$2,186	
	18	R	4739	F13	BURRELVIRA	\$3,476	\$3,400	\$2,750	
	19	R	4732	F13	ROCTHEODORE	\$2,930	\$2,896	\$2,068	
	22	R	4738	F13	LIZMERCEDES E	\$3,544	\$3,461	\$2,835	
	24	R	4737	F13	SANTIAGO EFRAIM JR	\$2,887	\$2,855	\$2,014	
	38	R	4736	F13	GRP LOAN LLC	\$2,928	\$2,892	\$2,066	
	40	R	4735	F13	GRONBACH ROGER H &	\$3,713	\$3,610	\$3,046	
	59	R	4982	F13	ACT PROPERTIES LLC	\$3,017	\$2,986	\$2,177	
COLE ST	62	R	4749	F13	SOUTHEASTERN COUNCIL O...	\$3,501	\$3,422	\$2,781	
	70	R	4786	F13	70 COIT ST LLC	\$3,396	\$3,327	\$2,650	
	27	R	7050	F08	GELLO SCOTT R	\$3,565	\$3,591	\$2,861	
	45	R	7126	F08	ML SPARK PROPERTIES LLC	\$2,808	\$2,905	\$1,916	
	49	R	7127	F08	PEREZ RODRIGUEZ JAIME	\$2,866	\$2,952	\$1,988	
COLMAN ST	53	R	7128	F08	PETERS DANIEL E TRUSTEE	\$2,444	\$2,580	\$1,513	
	55	R	7129	F08	MEEK SERIC E + MALINDA K	\$2,568	\$2,663	\$1,615	
	Null	6635	C10		ROGOVIN MARY EST ET AL	\$12,272	\$14,898	\$15,331	
		6636	C10		ROGOVIN SAMUEL + BERGMA...	\$1,638	\$1,988	\$2,046	
	Null	6637	C10		ROGOVIN SAMUEL + BERG...	\$3,954	\$4,800	\$4,939	
		6663	C09		SULLIVAN MARTIN J	\$551	\$669	\$689	
	Null	6737	C08		JGW REALTY LTD LIABILITY...	\$4,630	\$5,565	\$5,561	
		5348	C13		SCIALABBA JOSEPH A +	\$6,697	\$7,527	\$6,774	
	Null	5422	C11		MONTANARI STEPHEN H & ...	\$637	\$773	\$796	
		7	R	4201	D14	MCAVOY THOMAS M	\$3,153	\$3,076	\$2,347
	11	R	4202	D14	MCAVOY THOMAS	\$2,403	\$2,380	\$1,410	
	14	C	3990	D14	A R LOCKWOOD LLC	\$7,460	\$7,698	\$7,727	
	17	R	4203	D14	DUZANT CARLOS D + SHER...	\$3,445	\$3,351	\$2,712	
	20	C	102647	D14	LOCKWOOD ANDREW R SR	\$3,051	\$3,532	\$3,127	
	21	R	4204	D14	GILLS BEATRICE L	\$3,112	\$3,050	\$2,295	
	24	R	3989	D14	ANT IPOFF VICTOR A ESTATE	\$2,552	\$2,547	\$1,595	
	25	R	4205	D14	RAMIREZ RICARDO	\$3,094	\$3,034	\$2,273	
	26	R	3988	D14	GUIGLIH JOHN + DIANE	\$2,721	\$2,700	\$1,807	
	29	R	4206	D14	HEWETT ERNEST + PATRICI...	\$4,377	\$4,189	\$3,876	
	30	R	3987	D14	HOLMES IRVING M + MAYB...	\$2,919	\$2,873	\$2,055	
	32	R	3986	D14	MCINTEAR MARVIN R + WIL...	\$2,899	\$2,856	\$2,030	
	33	R	4207	D14	PRZYBYSZ EDWARD J ET AL	\$3,033	\$2,979	\$2,197	
	37	R	4208	D14	ESCALANTE PABLO SR + VI...	\$4,289	\$4,110	\$3,766	
	43	R	4209	D14	VAZQUEZ RUBEN & MARIA M	\$4,075	\$3,917	\$3,499	
	44	R	4241	D14	MCINERNEY MICHAEL J	\$3,060	\$2,999	\$2,231	
	45	R	4210	D14	HATHAWAY MATTHEW E	\$2,618	\$2,605	\$1,678	
	49	R	4211	D14	ERAZO OTTO E + SONIA	\$2,726	\$2,704	\$1,814	
	50	R	4240	D14	PATRICK MICHAEL A + K M L	\$3,148	\$3,081	\$2,340	

Sum of Tax Current, Sum of Tax Two-rate, Sum of Tax AXI, Sum of Tax AXI 5% and Sum of Tax AXI + Two-rate Combined broken down by Street Name, Street Number, Tax Class, Parcel ID, Map and Owner Name. The data is filtered on Homeowner, which keeps False and True view is filtered on Parcel ID, Street Name, Tax Class and Owner Name. The Parcel ID filter excludes Null. The Street Name filter has multiple members selected. The Tax Class filter has multiple members selected. The Owner Name filter has multiple members selected.

Tax Outcomes by Street

Street Name	Street Number	Tax Class	Parcel ID	Map	Owner Name	Tax AXI 5%	Tax AXI + Two-rate Combined
CHESTER ST	11	R	6676	B10	DAMATO LYNN L	2,832	\$2,118
	15	C	6677	B10	15 CHESTER LLC	7,332	\$8,132
	17	R	6678	B10	JEWELL MARIE M ESTATE	2,775	\$4,206
	19	R	6679	B10	PETERS DANIEL JR	3,998	\$3,368
	36	R	6668	B10	MARIANI GLADYS ESTATE	3,208	\$2,582
	44	R	6667	B10	AQUINO EVELYN	2,768	\$2,086
	48	R	5368	B10	ALVARADO PAULINE & ISAL	2,818	\$2,120
	52	R	5367	B10	WILLOUGHBY THERESA SWI...	2,936	\$2,244
	58	R	5366	B10	BAHAMUNDI DANA	2,773	\$2,073
	62	R	5365	B11	LINSKENS DONALD	2,950	\$2,262
	68	R	5364	B11	MALLECK GEORGE J ESTATE	2,704	\$2,012
	76	R	5362	B11	SFERRAZZA PAULET TE A +	3,333	\$2,683
	80	R	5363	B11	GRAVELL JAMES R + MAR W...	2,925	\$2,280
	118	R	5361	A11	SEQUIST DIANE	3,127	\$2,444
	194	R	5352	A11	CLANTON JAMES	2,856	\$2,140
	196	R	5351	A11	TORRESCARMOLO	2,600	\$1,869
CLEVELAND ST	Null	R	6158	E10	MANCHESTER JOSEPH	611	\$927
	14	C	6449	E10	HINNERS ANNETTE	1,354	\$1,893
	18	R	6448	E10	THOMPSON FRANK	3,072	\$2,411
	22	R	6447	E10	GUZMAN DANIEL JESUS	4,785	\$4,217
	25	R	6148	E10	PREHODKA RICHARD A	7,839	\$7,484
	28	R	6446	E10	FRECHETTE BLANCHE	3,732	\$3,105
	35	R	6147	E10	PALLANDRELIE & KATHLE...	3,808	\$3,181
	36	R	6445	E10	DEUTSCHE BANK NAT L TRU...	4,261	\$3,661
CLIFF ST	1	C	3197	F17	DARZYCKI MAR W...	4,701	\$4,558
	4	R	3316	F17	DECK DAMIEN P + ADRIENN...	2,612	\$1,865
	6	R	3315	F17	SOTO ELIZABETH	2,311	\$1,547
	9	R	3198	F17	CUDDY JANICE L	2,397	\$1,642
	10	R	3314	F17	SEALS BARRETT E	2,493	\$1,737
	11	R	3199	F17	HUGHES ELISA +	2,789	\$2,057
	14	R	3313	F17	DERR ANDREW M & ELLEN ...	3,774	\$3,119
	15	R	3200	F17	HANSEN KATHLEEN J	2,500	\$1,757
	17	R	3201	F17	REYEMARTIN	2,613	\$1,887
	18	R	3312	F17	MITCHELL MARYLESTATE	2,143	\$1,501
	22	R	3311	F17	GRAMOLINI GARY	3,382	\$2,736
	CLOVER CT	11	R	5533	E11	STAKLEY CURTIS + WYONNE	2,538
12		R	5540	E11	AMBRISCOE PAMBA M	2,197	\$1,368
13		R	5534	E11	ARROYO DAV D	3,096	\$2,319
16		R	5539	E11	USBANK NATL ASSOC TRUS...	3,133	\$2,355
19		R	5535	E11	RIVERA CARMEN MARIA +	2,546	\$1,736
20		R	5538	E11	JEFFORDS JOHN W & GLORI...	2,987	\$2,201
21		R	5536	E11	HUME ANDREW M + DOROT...	2,274	\$1,447
22		R	5537	E11	LOVO MARCOSA + FRANCO...	2,920	\$2,133
COIT ST	Null	C	4980	F13	NEW LONDON LODGE 360 B...	3,507	\$4,959
	2	R	4743	F13	BELARMINIO JAVIER A +	3,094	\$2,350
	5	R	4729	F13	BANK OF NEW YORK TRUST...	2,998	\$2,236
	6	R	4742	F13	JAVIER BELARMINDO	4,096	\$3,409
	7	R	4730	F13	WICKHAM JANEL	2,730	\$1,956
	10	R	4741	F13	DEUTSCHE BANK NAT L TRU...	3,256	\$2,522
	13	R	4731	F13	PORDESMARGOT	3,240	\$2,516
	14	R	4740	F13	THE CIT GROUP/CONSUMER...	3,017	\$2,252
	18	R	4739	F13	BURREL VERA	3,463	\$2,744
	19	R	4732	F13	ROCTHEODORE	2,924	\$2,156
	22	R	4738	F13	LIZMERCEDESE	3,530	\$2,814
	24	R	4737	F13	SANTIAGO EFRA NJR	2,882	\$2,108
	38	R	4736	F13	GRP LOAN LLC	2,922	\$2,150
	40	R	4735	F13	GRONBACH ROGER H &	3,696	\$2,985
	59	R	4982	F13	ACT PROPERTIES LLC	3,012	\$2,266
	62	R	4749	F13	SOUTHEASTERN COUNCIL O...	3,488	\$2,770
COLE ST	70	R	4786	F13	70 COIT ST LLC	3,384	\$2,659
	27	R	7050	F08	GELLO SCOTT R	3,569	\$3,024
	45	R	7126	F08	ML SPARK PROPERTIES LLC	2,824	\$2,230
	49	R	7127	F08	PEREZ RODRIGUEZ J AIME	2,880	\$2,282
	53	R	7128	F08	PETERS DANIEL TRUSTEE	2,467	\$1,901
	55	R	7129	F08	MEEK SERIC E + MALINDA K	2,583	\$1,937
COLMAN ST	6635	C10			ROGOVIN MARY EST ET AL	12,705	\$19,258
	6636	C10			ROGOVIN SAMUEL + BERGMA...	1,696	\$2,570
	6637	C10			ROGOVIN SAMUEL + BERG...	4,093	\$6,205
	6663	C09			SULLIVAN MARTIN J	571	\$865
	6737	C08			JGW REALTY LTD LIABILITY...	4,784	\$6,986
	5348	C13			SCIALABBA JOSEPH A +	6,834	\$8,167
	5422	C11			MONTANARI STEPHEN H & ...	659	\$1,000
	7	R	4201	D14	MCAVOY THOMAS M	3,140	\$2,353
	11	R	4202	D14	MCAVOY THOMAS	2,400	\$1,539
	14	C	3990	D14	A R LOCKWOOD LLC	7,499	\$8,085
	17	R	4203	D14	DUZANT CARLOS D + SHER...	3,430	\$2,677
	20	C	102647	D14	LOCKWOOD ANDREW R SR	3,130	\$3,928
	21	R	4204	D14	GILLS BEATRICE L	3,102	\$2,329
	24	R	3989	D14	ANT IPOFF VICTOR A ESTATE	2,551	\$1,750
	25	R	4205	D14	RAMIREZ RICARDO	3,084	\$2,311
	26	R	3988	D14	GUIGLIH JOHN + DIANE	2,718	\$1,926
	29	R	4206	D14	HEWETT ERNEST + PATRICI...	4,346	\$3,642
	30	R	3987	D14	HOLMES IRVING M + MAYB...	2,912	\$2,123
	32	R	3986	D14	MCINTEAR MARVIN R + WIL...	2,892	\$2,103
	33	R	4207	D14	PRZYBYSZ EDWARD J ET AL	3,024	\$2,247
	37	R	4208	D14	ESCALANTE PABLO SR + VI...	4,260	\$3,550
	43	R	4209	D14	VAZQUEZ RUBEN & MARIA M	4,049	\$3,328
	44	R	4241	D14	MCINERNEY MICHAEL J	3,050	\$2,268
	45	R	4210	D14	HATHAWAY MATTHEW E	2,616	\$1,816
	49	R	4211	D14	ERAZO OTTO E + SONIA	2,723	\$1,930
50	R	4240	D14	PATRICK MICHAEL A + K M L	3,137	\$2,365	

Sum of Tax Current, Sum of Tax Two-rate, Sum of Tax AXI, Sum of Tax AXI 5% and Sum of Tax AXI + Two-rate Combined broken down by Street Name, Street Number, Tax Class, Parcel ID, Map and Owner Name. The data is filtered on Homeowner, which keeps False and True view is filtered on Parcel ID, Street Name, Tax Class and Owner Name. The Parcel ID filter excludes Null. The Street Name filter has multiple members selected. The Tax Class filter has multiple members selected. The Owner Name filter has multiple members selected.

Tax Outcomes by Street

Street Name	Street Number	Tax Class	Parcel ID	Map	Owner Name	Tax Current	Tax Two-rate	Tax AXI	Tax AXI 5%
	53	R	4212	D14	SANKOW PAUL D	\$3,217	\$3,146	\$2,427	
	56	R	4239	D14	KORTESIS HELEN	\$3,265	\$3,187	\$2,487	
	57	R	4213	D14	SIMIN ALTAGRACIA L	\$3,137	\$3,074	\$2,326	
	58	R	4238	D14	ALBERT RAYMOND J	\$2,996	\$2,945	\$2,150	
	60	R	4237	D14	AVERY MICHAEL B	\$3,271	\$3,193	\$2,494	
	61	R	4214	D14	BROWN KEVIN W	\$3,008	\$2,958	\$2,166	
	65	R	4215	D14	RESTO DANNY	\$3,437	\$3,345	\$2,701	
	69	R	4216	D14	PINA LUANNA M	\$3,388	\$3,302	\$2,641	
	70	R	4269	D14	WARDWELL SHELEY M	\$3,262	\$3,188	\$2,482	
	71	R	4217	D14	BATISTA MANUEL	\$3,626	\$3,516	\$2,937	
	76	R	4268	D14	DUPERVAL JULIANA	\$3,528	\$3,428	\$2,815	
	77	R	4218	D14	BARSCZ THOMAS C	\$3,222	\$3,148	\$2,433	
	80	R	4267	D14	AMAR GEORGE	\$3,672	\$3,554	\$2,995	
	81	R	4219	D14	NAMEYLILLIAN PTRUSTEE	\$3,296	\$3,215	\$2,525	
	82	R	4266	D14	ORTIZ SAMUEL + CLARIBEL	\$2,625	\$2,609	\$1,687	
	84	R	4265	D14	COLLADO OLGA I	\$2,951	\$2,902	\$2,095	
	85	R	4220	D14	PARSONS JONATHAN L	\$3,474	\$3,375	\$2,748	
	86	R	4264	D14	GARCIA THERESA +	\$3,369	\$3,278	\$2,616	
	91	R	5022	D13	PELLOT MARGIE + ANTONI.	\$2,983	\$2,934	\$2,135	
	94	R	4263	D14	MARTINEZ DANYS	\$3,390	\$3,298	\$2,643	
	95	R	5023	D13	GOLODNER DANIEL	\$2,553	\$2,547	\$1,598	
	96	R	4271	D14	MARTINEZ DANYS	\$591	\$717	\$738	
	98	R	4262	D13	CASTILLO MARK	\$3,454	\$3,366	\$2,723	
	99	R	5024	D13	GREENE SHERYL R	\$2,685	\$2,666	\$1,763	
	101	R	5025	D13	COUNTRYWIDE HOME LOAN...	\$3,383	\$3,293	\$2,634	
	102	R	5029	D13	BUTTON ALTON P+EILEEN J	\$3,390	\$3,298	\$2,643	
	105	R	5026	D13	TESTAGROSSA ROSALINE	\$3,563	\$3,461	\$2,859	
	114	R	5228	D13	COTTO JUSTINO &	\$2,352	\$2,363	\$1,346	
	115	R	5199	D13	JULIA AND JAMES LLC	\$3,717	\$3,595	\$3,051	
	119	R	5200	D13	ANDERSON GLENN +	\$4,302	\$4,122	\$3,782	
	126	R	5226	D13	BIENVENIDO SANABRIA & E.	\$2,457	\$2,458	\$1,477	
	130	R	5225	D13	CARDENAS BENJAMIN +	\$2,289	\$2,307	\$1,268	
	177	C	5246	D13	GORDON A + SONS INC	\$6,743	\$7,345	\$6,831	
	179	C	5229	D13	COLMAN STREET LLC	\$17,643	\$18,230	\$20,448	
	194	C	5017	D12	INMOBILIARIAS DOS LLC	\$9,327	\$9,086	\$10,059	
	197	C	5323	D12	SILVESTER SALVATORE J JR	\$5,819	\$6,309	\$5,677	
	203	R	5324	D12	FOLTZ PATRICK E	\$2,245	\$2,259	\$1,212	
	214	R	5345	D12	BRUSIE PETER P & ANA L	\$2,386	\$2,423	\$1,388	
	215	R	5331	D12	HERNANDEZ TERESA	\$2,930	\$2,888	\$2,068	
	218	R	5344	D12	PAMPHILE RODNER	\$2,919	\$2,873	\$2,055	
	222	R	5342	D12	FIGUEROA KIRSISM	\$3,071	\$3,018	\$2,244	
	225	R	5332	D12	DEUTSCHE BANK NATL CO T...	\$3,950	\$3,810	\$3,343	
	226	R	5341	D12	LUNDY SHIRLEY R + WILLIA...	\$2,304	\$2,326	\$1,286	
	229	R	5334	D12	CRISTOFARO JOHN	\$3,078	\$3,022	\$2,253	
	230	R	5340	D12	CRISTOFARO JOHN	\$2,917	\$2,877	\$2,052	
	234	R	5339	D12	NORMAN JOHN	\$2,796	\$2,767	\$1,901	
	235	R	5593	D12	235 COLMAN INVESTMENTS.	\$2,939	\$2,894	\$2,079	
	238	R	5390	D12	CRISTOFARO MICHAEL	\$3,470	\$3,374	\$2,743	
	246	R	5389	C12	CRISTOFARO MICHAEL	\$2,851	\$2,815	\$1,970	
	248	R	5388	C12	COBENA GUSTAVO +	\$2,716	\$2,693	\$1,800	
	251	R	5396	D12	WARD HADLEY W JR +	\$2,407	\$2,405	\$1,415	
	258	R	5387	C12	BALESTRACCI THOMAS M & ...	\$2,707	\$2,689	\$1,789	
	264	R	5381	C12	PEDROZA BLADIM R	\$3,194	\$3,123	\$2,398	
	272	R	5380	C12	BATES RICHARD C	\$3,727	\$3,622	\$3,064	
	286	R	5477	C11	PATEL PRAMOD + MAMTA	\$2,835	\$2,802	\$1,950	
	287	R	5420	C11	WIEST BRIAN M + WENDY A	\$3,660	\$3,538	\$2,980	
	288	R	5476	C11	ROCCO LEONARDA ESTATE.	\$2,625	\$2,613	\$1,687	
	289	R	5421	C11	WELLS FARGO BANK NAT R...	\$4,090	\$3,930	\$3,517	
	290	R	5475	C11	COVINGTON ELIZABETH J +...	\$2,468	\$2,471	\$1,491	
	292	R	5474	C11	PEREZ JOSE M + PEREZ PHI...	\$2,946	\$2,902	\$2,088	
	293	R	5423	C11	MONTANARI STEPHEN	\$3,604	\$3,495	\$2,910	
	294	R	5473	C11	MELENDEZ-CRUZ RAUL &	\$2,569	\$2,563	\$1,618	
	296	R	5472	C11	FLORIO ANGELA	\$3,005	\$2,955	\$2,162	
	313	R	5424	C11	MONTANARI MARY	\$2,726	\$2,700	\$1,814	
	320	R	5471	C11	MATUTE WILSON +	\$3,834	\$3,703	\$3,198	
	340	R	5459	C11	SCARPA GARY J	\$3,690	\$3,598	\$3,017	
	341	R	5439	C11	BICKHAM TRADY & AMY	\$2,937	\$2,890	\$2,077	
	344	R	5450	C11	COLANDENEDOMENICO J +...	\$2,603	\$2,611	\$1,660	
	345	R	5440	C11	CARTER MACK ROY+JOHN.	\$2,584	\$2,571	\$1,635	
	346	C	5449	C11	COLANDENEDOMENICO J +...	\$3,001	\$3,616	\$3,640	
	350	R	5448	C11	GIUSTI RICHARD A SR EST A...	\$3,483	\$3,387	\$2,759	
	353	C	5425	C11	MERCADO JOSE +	\$8,047	\$8,453	\$8,461	
	354	C	5455	C11	ROGOVIN SAMUEL + BERG...	\$21,752	\$22,805	\$25,582	
	361	C	5444	C10	ROGOVIN SAMUEL	\$6,429	\$7,038	\$6,439	
	362	I	5447	C10	ROGOVIN SAMUEL + BERG...	\$6,984	\$7,600	\$7,132	
	370	C	5446	C10	370 COLMAN PROPERTIES L...	\$23,756	\$23,298	\$28,085	
	375	C	5445	C10	GARFIELD-NEW LONDON LLC	\$4,962	\$5,432	\$4,607	
	377	C	6625	C10	MAW REALTY LLC	\$12,315	\$12,725	\$13,792	
	380	C	6639	C10	ROGOVIN SAMUEL + BERG...	\$15,620	\$15,783	\$17,921	
	404	C	6634	C10	404 COLMAN STREET PROP...	\$15,814	\$15,766	\$18,164	
	406	C	6649	C10	ROGOVIN SAMUEL + BERGM...	\$32,667	\$31,662	\$39,217	
	413	C	6619	C10	RUITO DEVELOPMENT LLC	\$6,993	\$7,643	\$7,143	
	429	C	6659	C10	BURGER KING CORP	\$7,733	\$9,074	\$8,412	
	434	C	6632	C10	BARDWELL ALLEN C JR	\$8,814	\$9,579	\$9,419	
	442	C	6631	C10	LEVINE & ESKSTADT LLC	\$7,251	\$7,961	\$7,467	
	449	C	6660	C09	ROGOVIN SAMUEL TRUSTEE.	\$4,400	\$5,341	\$5,497	
	453	C	6661	C09	SULLIVAN MARTIN J	\$7,096	\$7,792	\$7,273	
	454	C	6630	C09	LEVINE & ESKSTADT LLC	\$6,625	\$7,487	\$6,684	
	455	C	6662	C09	SULLIVAN MARTIN J	\$11,432	\$11,725	\$12,689	
	462	C	6629	C09	462 COLMAN PROPERTIES L...	\$9,375	\$10,136	\$10,119	
	466	C	6628	C09	F + M GLASS COMPANY INC	\$8,659	\$9,306	\$9,225	

Sum of Tax Current, Sum of Tax Two-rate, Sum of Tax AXI, Sum of Tax AXI 5% and Sum of Tax AXI + Two-rate Combined broken down by Street Name, Street Number, Tax Class, Parcel ID, Map and Owner Name. The data is filtered on Homeowner, which keeps False and True view is filtered on Parcel ID, Street Name, Tax Class and Owner Name. The Parcel ID filter excludes Null. The Street Name filter has multiple members selected. The Tax Class filter has multiple members selected. The Owner Name filter has multiple members selected.

Tax Outcomes by Street

Street Name	Street Number	Tax Class	Parcel ID	Map	Owner Name	Tax AXI 5%	Tax AXI + Two-rate Combined
	53	R	4212	D14	SANKOW PAUL D	3,205	\$2,440
	56	R	4239	D14	KORTESIS HELEN	3,252	\$2,487
	57	R	4213	D14	SIMIN ALTAGRACIA L	3,126	\$2,357
	58	R	4238	D14	ALBERT RAYMOND J	2,987	\$2,207
	60	R	4237	D14	AVERY MICHAEL B	3,258	\$2,494
	61	R	4214	D14	BROWN KEVIN W	3,000	\$2,224
	65	R	4215	D14	RESTO DANNY	3,421	\$2,670
	69	R	4216	D14	PINA LUANNA M	3,374	\$2,621
	70	R	4269	D14	WARDWELL SHELLEY M	3,250	\$2,490
	71	R	4217	D14	BATISTA MANUEL	3,608	\$2,868
	76	R	4268	D14	DUPERVAL JULIANA	3,511	\$2,766
	77	R	4218	D14	BARSCZ THOMAS C	3,210	\$2,440
	80	R	4267	D14	AMAR GEORGE	3,653	\$2,909
	81	R	4219	D14	NAMEY LILLIAN P TRUSTEE	3,282	\$2,518
	82	R	4266	D14	ORTIZ SAMUEL + CLARIBEL	2,622	\$1,818
	84	R	4265	D14	COLLADO OLGA I	2,943	\$2,156
	85	R	4220	D14	PARSONS JONATHAN L	3,458	\$2,703
	86	R	4264	D14	GARCIA THERESA +	3,354	\$2,589
	91	R	5022	D13	PELLOT MARGIE + ANTONI.	2,975	\$2,194
	94	R	4263	D14	MARTINEZ DANYS	3,375	\$2,612
	95	R	5023	D13	GOLODNER DANIEL	2,552	\$1,748
	96	R	4271	D14	MARTINEZ DANYS	611	\$927
	98	R	4262	D13	CASTILLO MARIA	3,440	\$2,697
	99	R	5024	D13	GREENE SHERYL R	2,682	\$1,885
	101	R	5025	D13	COUNTY WIDE HOME LOAN...	3,368	\$2,609
	102	R	5029	D13	BUTTON ALTON P + EILEEN J	3,375	\$2,612
	105	R	5026	D13	TESTAGROSSA ROSALINE	3,546	\$2,804
	114	R	5228	D13	COTTO JUSTINO &	2,354	\$1,535
	115	R	5199	D13	JULIA AND JAMES LLC	3,697	\$2,957
	119	R	5200	D13	ANDERSON GLENN +	4,272	\$3,564
	126	R	5226	D13	BIENVENIDO SANABRIA & E.	2,457	\$1,645
	130	R	5225	D13	CARDENAS BENJAMIN +	2,292	\$1,470
	177	C	5246	D13	GORDON A + SONS INC	6,842	\$7,835
	179	C	5229	D13	COLMAN STREET LLC	17,740	\$20,966
	194	C	5017	D12	INMOBILIARIA DOS LLC	9,287	\$9,527
	197	C	5323	D12	SVLVESTER SALVATORE JR	5,899	\$6,530
	203	R	5324	D12	FOLTZ PATRICK E	2,247	\$1,411
	214	R	5345	D12	BRUSIE PETER P & ANA L	2,392	\$1,621
	215	R	5331	D12	HERNANDEZ TERESA	2,923	\$2,143
	218	R	5344	D12	PAMPHILE RODNER	2,912	\$2,123
	222	R	5342	D12	FIGUEROA KIRSISSIM	3,062	\$2,294
	225	R	5332	D12	DEUTSCHE BANK NATL CO T.	3,927	\$3,208
	226	R	5341	D12	LUNDY SHIRLEY R + WILLIA...	2,307	\$1,496
	229	R	5334	D12	CRISTOFARO JOHN	3,069	\$2,297
	230	R	5340	D12	CRISTOFARO JOHN	2,911	\$2,130
	234	R	5339	D12	NORMAN JOHN	2,791	\$2,004
	235	R	5593	D12	235 COLMAN INVESTMENTS.	2,931	\$2,148
	238	R	5390	D12	CRISTOFARO MICHAEL	3,455	\$2,702
	246	R	5389	C12	CRISTOFARO MICHAEL	2,845	\$2,058
	248	R	5388	C12	COBENA GUSTAVO +	2,712	\$1,917
	251	R	5396	D12	WARD HADLEY W JR +	2,407	\$1,579
	258	R	5387	C12	BALESTRACCI THOMAS M & ..	2,704	\$1,914
	264	R	5381	C12	PEDROZA BLADIM R	3,182	\$2,412
	272	R	5380	C12	BATES RICHARD C	3,710	\$2,998
	286	R	5477	C11	PATEL PRAMOD + MAMTA	2,830	\$2,043
	287	R	5420	C11	WIEST BRIAN M + WENDY A	3,640	\$2,889
	288	R	5476	C11	ROCCO LEONARDA ESTATE.	2,623	\$1,825
	289	R	5421	C11	WELLS FARGO BANK NATR.	4,063	\$3,344
	290	R	5475	C11	COVINGTON ELIZABETH J + ..	2,468	\$1,662
	292	R	5474	C11	PEREZ JOSE M + PEREZ PHI...	2,939	\$2,158
	293	R	5423	C11	MONTANARI STEPHEN	3,586	\$2,842
	294	R	5473	C11	MELENDEZ-CRUZ RAUL &	2,568	\$1,768
	296	R	5472	C11	FLORIO ANGELA	2,996	\$2,219
	313	R	5424	C11	MONTANARI MARY	2,722	\$1,923
	320	R	5471	C11	MATUTE WILSON +	3,813	\$3,082
	340	R	5459	C11	SCARPA GARY J	3,675	\$2,976
	341	R	5439	C11	BICKHAM TRADY & AMY	2,929	\$2,142
	344	R	5450	C11	COLANDENE DOMENICO J + ..	2,605	\$1,832
	345	R	5440	C11	CARTER MACK ROY + JOHN.	2,582	\$1,775
	346	C	5449	C11	COLANDENE DOMENICO J + ..	3,103	\$4,572
	350	R	5448	C11	GIUSTI RICHARDA SR EST A.	3,467	\$2,718
	353	C	5425	C11	MERCADO JOSE +	8,114	\$9,078
	354	C	5455	C11	ROGOVIN SAMUEL + BERG...	21,926	\$26,714
	361	C	5444	C10	ROGOVIN SAMUEL	6,529	\$7,468
	362	I	5447	C10	ROGOVIN SAMUEL + BERG...	7,085	\$8,150
	370	C	5446	C10	370 COLMAN PROPERTIES L...	23,681	\$26,573
	375	C	5445	C10	GARFIELD-NEW LONDON LLC	5,040	\$5,463
	377	C	6625	C10	MAW REALTY LLC	12,383	\$14,235
	380	C	6639	C10	ROGOVIN SAMUEL + BERG...	15,647	\$17,806
	404	C	6634	C10	404 COLMAN STREET PROP...	15,806	\$17,683
	406	C	6649	C10	ROGOVIN SAMUEL + BERGM...	32,501	\$36,401
	413	C	6619	C10	RUITO DEVELOPMENT LLC	7,100	\$8,218
	429	C	6659	C10	BURGER KING CORP	7,954	\$10,567
	434	C	6632	C10	BARDWELL ALLEN C JR	8,940	\$10,610
	442	C	6631	C10	LEVINE & ESKSTADT LLC	7,368	\$8,631
	449	C	6660	C09	ROGOVIN SAMUEL TRUSTEE.	4,555	\$6,905
	453	C	6661	C09	SULLIVAN MARTIN J	7,211	\$8,421
	454	C	6630	C09	LEVINE & ESKSTADT LLC	6,767	\$8,134
	455	C	6662	C09	SULLIVAN MARTIN J	11,480	\$12,971
	462	C	6629	C09	462 COLMAN PROPERTIES L...	9,500	\$11,282
	466	C	6628	C09	F + M GLASS COMPANY INC	8,766	\$10,223

Sum of Tax Current, Sum of Tax Two-rate, Sum of Tax AXI, Sum of Tax AXI 5% and Sum of Tax AXI + Two-rate Combined broken down by Street Name, Street Number, Tax Class, Parcel ID, Map and Owner Name. The data is filtered on Homeowner, which keeps False and True view is filtered on Parcel ID, Street Name, Tax Class and Owner Name. The Parcel ID filter excludes Null. The Street Name filter has multiple members selected. The Tax Class filter has multiple members selected. The Owner Name filter has multiple members selected.

Tax Outcomes by Street

Street Name	Street Number	Tax Class	Parcel ID	Map	Owner Name	Tax Current	Tax Two-rate	Tax AXI	Tax AXI 5%	
COLMAN ST	476	C	6627	C09	F + M GLASS COMPANY INC	\$7,151	\$7,949	\$7,342		
	488	C	6650	C09	SULLIVAN WILLIAM M REAL.	\$35,274	\$36,488	\$42,473		
	526	C	6743	C08	Q'WICKHAM ENTERPRISES L.	\$4,785	\$5,569	\$5,022		
	545	C	6733	C08	CAR SERVICE INC	\$97,053	\$94,186	\$119,650		
	548	C	6742	C08	SIMONSON ALVIN ET AL	\$4,896	\$5,579	\$4,665		
	563	C	6734	C08	H W PROPERTIES LLC	\$13,737	\$13,787	\$15,569		
	565	C	6735	C08	H W PROPERTIES LLC	\$7,835	\$8,577	\$8,195		
	566	C	6751	C08	GOLDSTEIN FAMILY INVEST.	\$13,361	\$13,570	\$15,099		
	569	C	6736	C08	JGW REALTY LTD LIABILITY.	\$17,852	\$18,362	\$20,709		
	580	C	6750	C08	GOLDSTEIN FAMILY INVEST.	\$5,654	\$6,707	\$6,440		
	593	C	6738	C08	FOUR JS REALTY LLC	\$5,439	\$6,445	\$6,170		
	594	C	6749	C08	GOLDSTEIN FAMILY INVEST.	\$4,081	\$4,954	\$5,098		
	600	C	6748	C08	MOBIL OIL CORP	\$4,325	\$5,067	\$4,674		
	604	C	6747	C07	EXXON MOBIL CORPORATION	\$11,248	\$12,027	\$12,460		
	707	C	7300	D06	R-ROOF IV LLC	\$76,948	\$80,964	\$94,534		
715	C	7294	D06	SUN OIL CO-RE TAX DEPT	\$7,649	\$8,690	\$7,964			
COLVER ST	1	R	5307	D12	CASTILLEJO EDMUNDA	\$3,344	\$3,305	\$2,585		
	7	R	5606	D12	ROE FRANCIS C	\$2,955	\$2,943	\$2,099		
	11	R	5605	D12	PAPYBLUE LLC	\$3,221	\$3,196	\$2,431		
	12	R	5335	D12	ORTIZ ANGELE	\$2,871	\$2,883	\$1,994		
	14	R	5600	D12	BLOISE LUZ DIVINA	\$3,290	\$3,259	\$2,518		
	15	R	5604	D12	ROSARIO RAMON A &	\$3,201	\$3,178	\$2,407		
	19	R	5603	D12	LONG DANIEL W + GAIL G L.	\$3,162	\$3,141	\$2,358		
	20	R	5598	D12	CRISTOFARO JOHN	\$3,156	\$3,140	\$2,351		
	23	R	5607	D12	AUSTIN CURTIS & SEANICE	\$3,005	\$2,998	\$2,162		
	55	R	5743	D11	KIRKWOOD DOROTHY M +	\$3,324	\$3,291	\$2,560		
				5156	E12	HERNANDEZ YANETS	\$785	\$953	\$981	
				5509	E12	SARBIL LLC	\$1,263	\$1,455	\$1,266	
				5809	D10	DELACRUZ CARLOS + ANTO.	\$962	\$1,167	\$1,201	
	8	R	5111	E13	ACCREDITED HOME LENDER.	\$2,279	\$2,233	\$1,254		
	14	R	5110	E13	LAGRONE HENRY	\$2,725	\$2,703	\$1,812		
15	C	5125	E13	GREAT REFUGE CHURCH	\$1,973	\$2,240	\$1,848			
23	C	5143	E13	CAVASINO GAS PARE	\$2,125	\$2,269	\$1,418			
26	R	5091	E13	MARTINEZ WILLIAM D + CA.	\$2,591	\$2,574	\$1,644			
27	R	5144	E13	F COILA LLC	\$3,365	\$3,269	\$2,612			
30	R	5090	E13	CONTRERAS FLAVO D	\$2,873	\$2,831	\$1,997			
33	R	5145	E13	RAMIREZ ISMAEL M	\$2,411	\$2,424	\$1,419			
37	R	5146	E13	THORNTON ARTHUR JR + A.	\$2,528	\$2,528	\$1,566			
44	C	5081	E13	MORALES NANCY	\$4,343	\$4,243	\$3,833			
45	R	5147	E13	PEARSALL PHADELIA	\$2,412	\$2,422	\$1,421			
47	R	5148	E13	WOUNDEL JOSEPH + SAND.	\$3,522	\$3,415	\$2,808			
51	R	5150	E13	SILVA CARLOS	\$3,563	\$3,452	\$2,859			
55	R	5151	E13	SOUFFRANT RONALD	\$3,487	\$3,383	\$2,763			
59	R	5152	E12	SETT RODERICK N + ALMA C	\$3,583	\$3,469	\$2,884			
62	R	5172	E13	MORALES LEONIDAS + VICE.	\$2,334	\$2,347	\$1,323			
63	R	5153	E12	ALDERHOUSE RESIDENTIAL	\$1,727	\$1,799	\$974			
64	R	5171	E13	DELA CRUZ JOSE LUIS	\$3,271	\$3,189	\$2,494			
66	R	5170	E13	BEDNARCZYK JAMES E	\$4,074	\$3,913	\$3,497			
67	R	5154	E12	AVENDANO K LEVER I	\$3,105	\$3,043	\$2,286			
68	R	5169	E12	FEDLMAN JAY TRUSTEE	\$3,579	\$3,468	\$2,879			
70	R	5168	E12	INDYMAC BANK PSB	\$3,726	\$3,600	\$3,062			
72	R	5167	E12	FELDMAN JAY TRUSTEE	\$3,465	\$3,366	\$2,737			
73	R	5155	E12	JONES WILLIAM R + SHIRLEY	\$2,236	\$2,259	\$1,201			
74	R	5166	E12	DANIELS JEFFREY S	\$2,948	\$2,901	\$2,090			
76	R	5165	E12	GARCIA ISMAIL P + JUANIT.	\$2,855	\$2,818	\$1,974			
82	R	5164	E12	KARASEVICZ MARK S + LAU.	\$2,503	\$2,502	\$1,535			
98	R	5163	E12	PASCUAL CARLOS	\$2,807	\$2,771	\$1,914			
102	R	5265	E12	DANFORD MARGARET	\$3,208	\$3,135	\$2,416			
104	R	5264	E12	PYE ELVEN EST A TE &	\$3,228	\$3,151	\$2,440			
107	R	5276	E12	EBANKS WILLIAM JR	\$3,090	\$3,026	\$2,268			
108	R	5263	E12	DANFORD ALAN M + MARG.	\$3,051	\$2,992	\$2,219			
111	R	5506	E12	LOBATON PERCY	\$3,148	\$3,076	\$2,340			
112	R	5262	E12	LSF6 MERCURY REO INVEST.	\$2,619	\$2,602	\$1,680			
115	R	5508	E12	RAVIX FELIX + BAPTISTA	\$3,187	\$3,117	\$2,389			
116	R	5261	E12	DELGADO ANALDA D + EUG.	\$3,438	\$3,340	\$2,703			
118	R	5260	E12	MOTA ALEJANDRO +	\$3,053	\$2,994	\$2,222			
121	R	5515	E12	AYERS MICHELLE	\$1,379	\$1,350	\$431			
123	R	5513	E12	LOWE CHRISTOPHER V	\$1,379	\$1,350	\$431			
125	R	5514	Null	HILL WILLIAM J + DOROTH.	\$1,379	\$1,350	\$431			
126	R	5578	E12	FIOROMARIO + ELENA	\$3,110	\$3,045	\$2,293			
127	R	5511	E12	PABON RAYMOND JR	\$1,379	\$1,350	\$431			
129	R	5512	Null	SELENT WILLEMENA B	\$1,379	\$1,350	\$431			
130	R	100397	E12	FIOROMARIO + ELENA	\$785	\$953	\$981			
131	R	5510	E12	SORUCO NORA N	\$2,432	\$2,439	\$1,446			
134	R	5577	E12	IRIZARRY ANDERSON	\$3,032	\$2,976	\$2,195			
140	R	5576	E12	CIL PROPERTIES INCORPOR.	\$3,205	\$3,133	\$2,411			
142	R	5575	E12	DEUTSCHE BANK NATL TRU.	\$2,309	\$2,324	\$1,292			
143	R	5562	E11	LIRANZO KEVIN	\$2,350	\$2,350	\$1,343			
144	R	5574	E12	NUNEZ VIRGINIA +	\$3,331	\$3,244	\$2,569			
150	R	5642	E11	REYES YUNERQUIS	\$4,036	\$3,872	\$3,450			
151	R	5563	E11	MOORE ERIC	\$2,639	\$2,623	\$1,705			
154	R	5641	E11	PLUS RUSSELL T +	\$2,709	\$2,683	\$1,791			
156	R	5640	E11	HERNANDEZ CESAR J + AVE.	\$3,342	\$3,263	\$2,583			
157	R	5564	E11	YANCEY CALVIN W + HELEN.	\$2,387	\$2,390	\$1,390			
159	R	5522	E11	JORDAN CHARLES	\$3,258	\$3,180	\$2,478			
165	R	5565	E11	ENGLE IRENET + BURGOS J.	\$2,304	\$2,308	\$1,286			
168	R	5639	E11	PAJUETO CLEMENCIA +	\$2,773	\$2,744	\$1,872			
181	R	5781	E11	WONG IRVING T	\$3,321	\$3,233	\$2,556			
183	R	5782	E11	MCGUINNESS JOHN J JR & .	\$3,040	\$3,029	\$2,206			
187	R	5784	E11	DELGADO DIONISIO J + AD.	\$3,224	\$3,193	\$2,436			
190	R	5665	D11	DEUTSCHE BANK NATL TRU.	\$2,739	\$2,760	\$1,829			

Sum of Tax Current, Sum of Tax Two-rate, Sum of Tax AXI, Sum of Tax AXI 5% and Sum of Tax AXI + Two-rate Combined broken down by Street Name, Street Number, Tax Class, Parcel ID, Map and Owner Name. The data is filtered on Homeowner, which keeps False and True view is filtered on Parcel ID, Street Name, Tax Class and Owner Name. The Parcel ID filter excludes Null. The Street Name filter has multiple members selected. The Tax Class filter has multiple members selected. The Owner Name filter has multiple members selected.

Tax Outcomes by Street

Street Name	Street Number	Tax Class	Parcel ID	Map	Owner Name	Tax AXI %	Tax AXI + Two-rate Combined
COLMAN ST	476	C	6627	C09	F + M GLASS COMPANY INC	7,283	\$8,659
	488	C	6650	C09	SULLIVAN WILLIAM M REAL.	35,474	\$43,306
	526	C	6743	C08	Q'WICKHAM ENTERPRISES L..	4,915	\$6,308
	545	C	6733	C08	CAR SERVICE INC	96,581	\$110,955
	548	C	6742	C08	SIMONSON ALVIN ET AL	5,009	\$5,860
	563	C	6734	C08	H W PROPERTIES LLC	13,746	\$15,342
	565	C	6735	C08	H W PROPERTIES LLC	7,957	\$9,390
	566	C	6751	C08	GOLDSTEIN FAMILY INVEST..	13,395	\$15,156
	569	C	6736	C08	JGW REALTY LTD LIABILITY.	17,936	\$21,087
	580	C	6750	C08	GOLDSTEIN FAMILY INVEST..	5,828	\$8,089
	593	C	6738	C08	FOUR JS REALTY LLC	5,605	\$7,750
	594	C	6749	C08	GOLDSTEIN FAMILY INVEST..	4,225	\$6,404
	600	C	6748	C08	MOBIL OIL CORP	4,448	\$5,872
	604	C	6747	C07	EXXON MOBIL CORPORATION	11,377	\$13,573
	707	C	7300	D06	R-ROOF IV LLC	77,610	\$98,350
	715	C	7294	D06	SUN OIL CO-RETAX DEPT	7,821	\$9,673
	COLVER ST	1	R	5307	D12	CASTILLEJO EDMUNDA	3,337
7		R	5606	D12	ROEFRANCIS C	2,953	\$2,223
11		R	5605	D12	PAPYBLUE LLC	3,217	\$2,523
12		R	5335	D12	ORTIZ ANGEL E	2,873	\$2,163
14		R	5600	D12	BLOISELUZ DIVINA	3,285	\$2,595
15		R	5604	D12	ROSARIO RAMON A &	3,197	\$2,503
19		R	5603	D12	LONG DANIEL W + GAIL G L..	3,158	\$2,459
20		R	5598	D12	CRISTOFARO JOHN	3,154	\$2,459
23		R	5607	D12	AUSTIN CURTIS & SEANICE	3,004	\$2,293
55		R	5743	D11	KIRKWOOD DOROTHY M +	3,319	\$2,633
				5156	E12	HERNANDEZ YANETS	813
CONNECTICUT AVE	Null	R	5509	E12	SARBIL LLC	1,295	\$1,590
			5809	D10	DELACRUZ CARLOS + ANTO.	996	\$1,509
	8	R	5111	E13	ACCREDITED HOME LENDER..	2,271	\$1,350
	14	R	5110	E13	LAGRONE HENRY	2,721	\$1,929
	15	C	5125	E13	GREAT ER REFUGE CHURCH..	2,017	\$2,321
	23	C	5143	E13	CAVASINO GASPARE	2,149	\$1,781
	26	R	5091	E13	MARTINEZ WILLIAM D + CA..	2,588	\$1,776
	27	R	5144	E13	FCOILA LLC	3,349	\$2,576
	30	R	5090	E13	CONTRERAS FLAVO	2,866	\$2,075
	33	R	5145	E13	RAMIREZ ISMAEL M	2,413	\$1,609
	37	R	5146	E13	THORNTON ARTHUR JR + A..	2,528	\$1,728
	44	C	5081	E13	MORALES NANCY	4,326	\$3,749
	45	R	5147	E13	PEARSALL PHADELIA	2,414	\$1,606
	47	R	5148	E13	WOUNDEL JOSEPH + SAND..	3,504	\$2,747
	51	R	5150	E13	SILVA CARLOS	3,545	\$2,789
	55	R	5151	E13	SOUFFRANT RONALD	3,469	\$2,710
	59	R	5152	E12	SETT RODERICK N + ALMA C	3,564	\$2,810
	62	R	5172	E13	MORALES LEONIDAS + VICE..	2,336	\$1,518
	63	R	5153	E12	ALDERHOUSE RESIDENTIAL..	1,739	\$1,224
	64	R	5171	E13	DELA CRUZ JOSE LUIS	3,257	\$2,488
	66	R	5170	E13	BEDNARCZYK JAMES E	4,047	\$3,321
	67	R	5154	E12	AVENDANO KELEVER I	3,095	\$2,321
	68	R	5169	E12	FEDLMAN JAY TRUSTEE	3,561	\$2,809
	70	R	5168	E12	INDYMAC BANK PSB	3,705	\$2,961
	72	R	5167	E12	FELDMAN JAY TRUSTEE	3,449	\$2,692
	73	R	5155	E12	JONES WILLIAM R + SHIRLEY	2,240	\$1,415
	74	R	5166	E12	DANIELS JEFFREY S	2,940	\$2,156
	76	R	5165	E12	GARCIA ISMAIL P + JUANIT..	2,849	\$2,061
	82	R	5164	E12	KARASEVIC MARK S + LAU..	2,503	\$1,697
	98	R	5163	E12	PASCUAL CARLOS	2,801	\$2,005
	102	R	5265	E12	DANFORD MARGARET	3,196	\$2,426
	104	R	5264	E12	PYE ELVEN EST A TE &	3,215	\$2,443
	107	R	5276	E12	EBANKS WILLIAM JR	3,080	\$2,299
	108	R	5263	E12	DANFORD ALAN M + MARG..	3,041	\$2,260
	111	R	5506	E12	LOBATON PERCY	3,136	\$2,356
	112	R	5262	E12	LSF6 MERCURY REO INVEST..	2,617	\$1,810
	115	R	5508	E12	RAVIX FELIX + BAPTISTA	3,175	\$2,405
	116	R	5261	E12	DELGADO ANALDA D + EUG..	3,422	\$2,661
	118	R	5260	E12	MOTA ALEJANDRO +	3,043	\$2,262
	121	R	5515	E12	AYERS MICHELLE	1,374	\$541
	123	R	5513	E12	LOWE CHRISTOPHER V	1,374	\$541
	125	R	5514	Null	HILL WILLIAM J & DOROTH..	1,374	\$541
	126	R	5578	E12	FIOROMARIO + ELENA	3,099	\$2,321
	127	R	5511	E12	PABON RAYMOND JR	1,374	\$541
	129	R	5512	Null	SELENT WILLEMENA B	1,374	\$541
	130	R	100397	E12	FIOROMARIO & ELENA	813	\$1,232
	131	R	5510	E12	SORUCO NORA N	2,433	\$1,625
134	R	5577	E12	IRIZARRY ANDERSON	3,022	\$2,242	
140	R	5576	E12	CIL PROPERTIES INCORPOR..	3,193	\$2,424	
142	R	5575	E12	DEUTSCHE BANK NATL TRU..	2,311	\$1,490	
143	R	5562	E11	LIRANZO KEVIN	2,350	\$1,513	
144	R	5574	E12	NUNEZ VIRGINIA +	3,317	\$2,550	
150	R	5642	E11	REYES YUNERQUIS	4,009	\$3,270	
151	R	5563	E11	MOORE ERIC	2,636	\$1,835	
154	R	5641	E11	PLUSS RUSSELL T +	2,704	\$1,903	
156	R	5640	E11	HERNANDEZ CESAR J + AVE..	3,329	\$2,578	
157	R	5564	E11	YANCEY CALVIN W + HELEN..	2,388	\$1,564	
159	R	5522	E11	JORDAN CHARLES	3,245	\$2,477	
165	R	5565	E11	ENGLE IRENET + BURGOS J..	2,304	\$1,466	
168	R	5639	E11	PAJUJUELO CLEMENCIA +	2,768	\$1,976	
181	R	5781	E11	WONG IRVING T	3,306	\$2,537	
183	R	5782	E11	MCGUINNESS JOHN J JR & ..	3,039	\$2,328	
187	R	5784	E11	DELGADO DIONISIO J + AD..	3,219	\$2,516	
190	R	5665	D11	DEUTSCHE BANK NATL TRU..	2,742	\$2,018	

Sum of Tax Current, Sum of Tax Two-rate, Sum of Tax AXI, Sum of Tax AXI 5% and Sum of Tax AXI + Two-rate Combined broken down by Street Name, Street Number, Tax Class, Parcel ID, Map and Owner Name. The data is filtered on Homeowner, which keeps False and True view is filtered on Parcel ID, Street Name, Tax Class and Owner Name. The Parcel ID filter excludes Null. The Street Name filter has multiple members selected. The Tax Class filter has multiple members selected. The Owner Name filter has multiple members selected.



Tax Outcomes by Street

Street Name	Street Number	Tax Class	Parcel ID	Map	Owner Name	Tax Current	Tax Two-rate	Tax AXI	Tax AXI 5%	
CONNECTICUT AVE	193	R	5785	E11	HESTON BRYANE & BARBA.	\$3,813	\$3,733	\$3,171		
	194	R	5664	D11	ROMAN NILSA H	\$2,992	\$2,987	\$2,146		
	197	R	5786	E11	JEAN ALTIERI	\$3,421	\$3,379	\$2,681		
	198	R	5663	D11	ROGOVIN SAMUEL	\$2,985	\$2,981	\$2,137		
	201	R	5787	E11	FORGEY MICHAEL W + KAY	\$3,233	\$3,205	\$2,447		
	202	R	5662	D11	ZAHAREVICH JOHN J + THE.	\$2,584	\$2,623	\$1,635		
	204	R	5661	D11	CRUZ IRAN + JUDY	\$3,520	\$3,465	\$2,806		
	205	R	5788	E11	CRUZ JOSE F	\$3,454	\$3,404	\$2,723		
	206	R	5660	D11	LOPEZ-PEREZ JOSE O	\$2,858	\$2,862	\$1,979		
	207	R	5789	E11	BANK OF NEW YORK TST EE	\$2,587	\$2,624	\$1,640		
	211	R	5790	E11	CONTINO HELEN M + ANTH.	\$2,823	\$2,837	\$1,934		
	214	R	5812	D11	ALFORD HORACE +	\$3,158	\$3,138	\$2,353		
	217	R	5791	E11	PHILLIPS MARY VIRGINIA	\$2,382	\$2,429	\$1,384		
	219	R	5792	E11	SIMPSON ALTHA D INNAL	\$3,128	\$3,112	\$2,315		
	222	R	5811	D11	MELECIO PRISCILLA +	\$4,575	\$4,413	\$4,123		
	223	R	5793	E11	VEGA JUAN	\$3,722	\$3,646	\$3,058		
	226	R	5810	D11	LECARA PHILIP R + LINDA L	\$3,032	\$3,026	\$2,195		
	227	R	5794	E10	PEREZ MARIA E	\$3,330	\$3,293	\$2,567		
	231	R	5795	E10	NIEVES NOEL E + PRISCILL.	\$3,681	\$3,610	\$3,006		
	234	R	5808	D10	DELA CRUZ ANTONIO	\$3,074	\$3,062	\$2,248		
	235	R	5796	E10	PARKES ORVILLE +	\$3,210	\$3,184	\$2,418		
	238	R	5807	D10	SERRANO FRANCISCO +	\$3,158	\$3,172	\$2,353		
	242	R	5806	D10	HAWTHORNE VIOLA M	\$3,222	\$3,211	\$2,433		
	246	R	5805	D10	JOLICOEUR JOSEPH GORDO.	\$3,228	\$3,201	\$2,440		
	248	R	6270	D10	ROBINSON DAVID	\$3,576	\$3,515	\$2,875		
	256	R	6365	D10	SKRUPSKY BERNARD B JR E.	\$3,510	\$3,457	\$2,792		
	260	R	6364	D10	WILLIAMS JACQUWL	\$3,494	\$3,440	\$2,772		
	262	R	6363	D10	SPENCER DARRYL C	\$3,647	\$3,579	\$2,964		
	266	R	6362	D10	JEAN-LOUIS MARE J	\$3,638	\$3,572	\$2,953		
	272	R	6361	D10	FRANCK ZABELON +	\$3,338	\$3,303	\$2,578		
	274	R	6360	D10	SERRANO JOSE	\$3,074	\$3,066	\$2,248		
	276	C	6359	D10	ORLANDO FRANCESCO + R.	\$9,625	\$9,324	\$10,431		
	291	C	6439	E10	PEDROZA BLADIMIR I + RO.	\$6,274	\$6,461	\$6,245		
	306	R	6385	D10	PECKHAM DONNA M	\$2,928	\$2,957	\$2,066		
	308	R	6384	D09	JPMORGAN CHASE BANK NA	\$3,060	\$3,073	\$2,231		
	312	R	6383	D09	LARKIN WILLIAM E - JANET.	\$2,671	\$2,723	\$1,745		
	316	R	6382	D09	ROSS GENEVA E	\$2,469	\$2,541	\$1,493		
	317	R	6415	E09	PURWINIS CHRISTINA D	\$2,391	\$2,459	\$1,395		
	320	R	6381	D09	SEVERINI LOIS	\$2,659	\$2,723	\$1,729		
	322	R	6380	D09	RIVERA ANA L	\$3,144	\$3,157	\$2,335		
	CONNECTICUT AVE B6	121	R	5516	Null	CARRASQUILLO MARISOL +	\$1,379	\$1,350	\$431	
		2	R	2551	F19	FREERICKY J	\$4,395	\$4,359	\$3,898	
3		R	2561	F18	MOZEAK ABRAHAM	\$3,112	\$3,218	\$2,295		
5		R	2562	F18	EATON BRIAN J	\$3,362	\$3,446	\$2,607		
6		R	2550	F19	FREERICKY J	\$2,571	\$2,718	\$1,620		
7		R	2563	F19	MARKS JEAN + CORBEIL CA.	\$3,513	\$3,579	\$2,797		
10		R	2549	F19	CASEY KENNETH N + DONA ..	\$3,285	\$3,378	\$2,511		
CONVERSE PL	26	R	2548	F19	JONES LEVESTER	\$3,319	\$3,437	\$2,554		
	27	R	2564	F19	SILVIA JAMES D	\$3,900	\$3,954	\$3,280		
	33	R	2565	F19	REYES NILDA	\$3,110	\$3,222	\$2,293		
	35	R	2566	F19	KRN PROPERTIES LLC	\$4,057	\$4,071	\$3,477		
	39	R	2567	F19	MYERS LAURENCE R +	\$2,930	\$3,067	\$2,068		
	43	C	2568	F19	L&M HOSPITAL RNS #5049..	\$3,702	\$3,998	\$3,033		
	COLEGROVE PL	4	R	5779	E11	CORPORAN DAVID	\$2,974	\$2,979	\$2,124	
6		R	5777	E11	BOYLE SANDRA	\$3,085	\$3,092	\$2,262		
COTTAGE ST	17	R	5881	F12	BASU BARUN	\$874	\$1,061	\$1,092		
	19	R	5882	F12	BASU BARUN	\$805	\$977	\$1,005		
	29	C	5883	F12	COTTAGE STREET APARTME.	\$4,719	\$4,555	\$4,304		
	33	C	5884	F12	COTTAGE STREET APARTME.	\$6,607	\$6,259	\$6,662		
37	C	5885	F12	CCI LLC	\$2,054	\$2,099	\$999			
COVEVIEW RD	Null	R	652	E24	ESPOSITO JOSEPHINE	\$2,186	\$2,653	\$2,731		
	Null	R	654	E25	ELFENBEIN DAVID ET AL	\$300	\$364	\$374		
	Null	R	656	E25	ELFENBEIN DAVID ET AL	\$284	\$344	\$354		
	2	R	673	F25	SUNTUPCVNTHA	\$5,998	\$6,071	\$5,900		
	10	R	672	F25	ROMANO PATRICIA T	\$5,740	\$5,845	\$5,579		
	24	R	671	F25	PARTNOY RONALD A + DIAN.	\$6,077	\$6,141	\$6,000		
	25	R	644	F24	DEMARTINORHETA C	\$5,267	\$5,427	\$4,988		
	28	R	657	F25	CACCIATORE ROSARIO A	\$2,883	\$3,500	\$3,602		
	33	R	645	F24	MILLARAST PETER	\$4,782	\$4,981	\$4,382		
	36	R	670	F25	CLAYTON ROBERT E + PHYL.	\$9,284	\$9,032	\$10,005		
	41	R	646	F24	ROBERTO BRUNO + MELINDA	\$4,793	\$4,988	\$4,395		
	42	R	669	F25	MANEY JOHN M + DEBORAH.	\$5,446	\$5,572	\$5,211		
	49	R	647	F24	SKORY JOHN & ANNA P	\$4,818	\$5,006	\$4,426		
	50	R	668	F25	WEST VALERIE J	\$6,109	\$6,170	\$6,040		
	55	R	648	F24	GIENAU DAVID A + DARYL R	\$1,117	\$1,356	\$1,395		
	60	R	667	F25	MCCREDIE ROBERT J +	\$5,754	\$5,873	\$5,596		
	65	R	649	F24	GIENAU DAVID A + DARYL R	\$7,148	\$7,147	\$7,337		
	70	R	666	F25	COHEN LISA M	\$7,046	\$7,025	\$7,210		
	75	R	650	F24	SANDREW CAROLE J	\$9,441	\$9,185	\$10,202		
	80	R	665	F25	OKKERSE LEONARDUSA &	\$7,890	\$7,799	\$8,265		
	85	R	651	F24	BARTHOLEMEW JENNIFER E	\$6,279	\$6,329	\$6,252		
	88	R	663	F25	LONDREGAN THOMAS J + K.	\$9,582	\$9,617	\$10,378		
	101	R	653	E24	ESPOSITO JOSEPHINE A	\$10,192	\$10,677	\$11,140		
	119	R	655	E25	HOSSETLER R BRENT +	\$8,864	\$9,540	\$9,482		
	130	R	685	F25	LIDESTRI NATHAN J + DELO.	\$5,034	\$5,216	\$4,696		
	150	R	600	F25	BRAND GEORGE H + JULIE ..	\$7,708	\$7,880	\$8,037		
	155	R	599	E25	STRINGHAM GENE A &	\$8,734	\$9,315	\$9,319		
CRESCENT ST	Null	R	3090	F18	HAMMOND EUGENE + MILD..	\$3,934	\$3,839	\$3,323		
	Null	R	3137	F18	EASTERN CT HOUSING OPP..	\$942	\$1,144	\$1,177		
	7	R	3092	F18	HARRIS WILLIAM O + PHYL..	\$2,314	\$2,381	\$1,299		
	9	R	3091	F18	JACKSON JOHN F + ESTELLE	\$3,376	\$3,336	\$2,625		

Sum of Tax Current, Sum of Tax Two-rate, Sum of Tax AXI, Sum of Tax AXI 5% and Sum of Tax AXI + Two-rate Combined broken down by Street Name, Street Number, Tax Class, Parcel ID, Map and Owner Name. The data is filtered on Homeowner, which keeps False and True view is filtered on Parcel ID, Street Name, Tax Class and Owner Name. The Parcel ID filter excludes Null. The Street Name filter has multiple members selected. The Tax Class filter has multiple members selected. The Owner Name filter has multiple members selected.

Tax Outcomes by Street

Street Name	Street Number	Tax Class	Parcel ID	Map	Owner Name	Tax AXI 5%	Tax AXI + Two-rate Combined
CONNECTICUT AVE	193	R	5785	E11	HESTON BRYANE & BARBA.	3,800	\$3,143
	194	R	5664	D11	ROMAN NILSA H	2,991	\$2,280
	197	R	5786	E11	JEAN ALTIERI	3,414	\$2,736
	198	R	5663	D11	ROGOVIN SAMUEL	2,984	\$2,274
	201	R	5787	E11	FORGEY MICHAEL W + KAY	3,229	\$2,532
	202	R	5662	D11	ZAHAREVICH JOHN J + THE.	2,590	\$1,862
	204	R	5661	D11	CRUZ IRAN & JUDY	3,511	\$2,833
	205	R	5788	E11	CRUZ JOSE F	3,446	\$2,762
	206	R	5660	D11	LOPEZ-PEREZ JOSE O	2,859	\$2,133
	207	R	5789	E11	BANK OF NEW YORK TST EE	2,593	\$1,862
	211	R	5790	E11	CONTINO HELEN M + ANTH.	2,825	\$2,108
	214	R	5812	D11	ALFORD HORACE +	3,155	\$2,454
	217	R	5791	E11	PHILLIPS MARY VIRGINIA	2,390	\$1,632
	219	R	5792	E11	SIMPSON ALT HEA DINNALL	3,125	\$2,426
	222	R	5811	D11	MELECIO PRISCILLA +	4,548	\$3,924
	223	R	5793	E11	VEGA JUAN	3,709	\$3,040
	226	R	5810	D11	LECARA PHILIP R + LINDA L	3,031	\$2,327
	227	R	5794	E10	PEREZ MARIA E	3,323	\$2,634
	231	R	5795	E10	NIEVES NOEL E + PRISCILL.	3,669	\$3,000
	234	R	5808	D10	DELA CRUZ ANTONIO	3,072	\$2,367
	235	R	5796	E10	PARKES ORVILLE +	3,206	\$2,508
	238	R	5807	D10	SERRANO FRANCISCO +	3,161	\$2,513
	242	R	5806	D10	HAWTHORNE VIOLA M	3,220	\$2,547
	246	R	5805	D10	JOLICOEUR JOSEPH GORDO.	3,223	\$2,528
	248	R	6270	D10	ROBINSON DAVID	3,566	\$2,890
	256	R	6365	D10	SKRUPSKY BERNARD B JR E.	3,501	\$2,824
	260	R	6364	D10	WILLIAMS JACQUILL W L	3,485	\$2,803
	262	R	6363	D10	SPENCER DARRYL C	3,636	\$2,964
	266	R	6362	D10	JEAN-LOUIS MARE J	3,627	\$2,956
	272	R	6361	D10	FRANCK ZABELON +	3,333	\$2,646
	274	R	6360	D10	SERRANO JOSE	3,073	\$2,374
	276	C	6359	D10	ORLANDO FRANCESCO + R.	9,575	\$9,785
291	C	6439	E10	PEDROZA BLADIMIR I + RO.	6,305	\$6,567	
306	R	6385	D10	PECKHAM DONNA M	2,933	\$2,261	
308	R	6384	D09	JPMORGAN CHASE BANK NA	3,062	\$2,392	
312	R	6383	D09	LARKIN WILLIAM E + JANET	2,680	\$1,989	
316	R	6382	D09	ROSS GENEVA E	2,481	\$1,779	
317	R	6415	E09	PURWINIS CHRISTINA D	2,402	\$1,678	
320	R	6381	D09	SEVERINI LOIS	2,669	\$1,996	
322	R	6380	D09	RIVERANA L	3,146	\$2,494	
CONNECTICUT AVE B6	121	R	5516	Null	CARRASQUILLO MARISOL +	1,374	\$541
	2	R	2551	F19	FREERICKY J	4,389	\$3,921
CONVERSE PL	3	R	2561	F18	MOZEAK ABRAHAM	3,129	\$2,613
	5	R	2562	F18	EATON BRIAN J	3,375	\$2,877
	6	R	2550	F19	FREERICKY J	2,595	\$2,030
	7	R	2563	F19	MARKS JEAN + CORBEIL CA.	3,524	\$3,029
	10	R	2549	F19	CASEY KENNETH N + DONA ..	3,300	\$2,800
	26	R	2548	F19	JONES LEVESTER	3,338	\$2,883
	27	R	2564	F19	SILVIA JAMES D	3,909	\$3,476
	33	R	2565	F19	REYES NILDA	3,128	\$2,621
	35	R	2566	F19	KRN PROPERTIES LLC	4,060	\$3,597
	39	R	2567	F19	MYERS LAURENCE R +	2,952	\$2,446
COSGROVE PL	4	R	5779	E11	CORPORAN DAVID	2,975	\$2,275
	6	R	5777	E11	BOYLE SANDRA	3,086	\$2,414
COTTAGE ST	17	R	5881	F12	BASU BARUN	905	\$1,372
	19	R	5882	F12	BASU BARUN	833	\$1,263
	29	C	5883	F12	COTTAGE STREET APARTME.	4,692	\$4,095
	33	C	5884	F12	COTTAGE STREET APARTME.	6,550	\$6,062
COVEVIEW RD	37	C	5885	F12	CCI III LLC	2,061	\$1,254
	Null	R	652	E24	ESPOSITO JOSEPHINE	2,263	\$3,430
	Null	R	654	E25	ELFENBEIN DAVID ET AL	310	\$470
	Null	R	656	E25	ELFENBEIN DAVID ET AL	294	\$445
	2	R	673	F25	SUNTUP CVNTHA	6,010	\$6,041
	10	R	672	F25	ROMANO PATRICIA T	5,757	\$5,783
	24	R	671	F25	PARTNOY RONALD A + DIAN.	6,088	\$6,120
	25	R	644	F24	DEMARTINORHETA C	5,294	\$5,306
	28	R	657	F25	CACCIATORE ROSARIO A	2,985	\$4,525
	33	R	645	F24	MILLARAST PETER	4,815	\$4,787
	36	R	670	F25	CLAYTON ROBERT E + PHYL.	9,242	\$9,456
	41	R	646	F24	ROBERTO BRUNO + MELINDA	4,825	\$4,793
	42	R	669	F25	MANEY JOHN M + DEBORAH.	5,466	\$5,463
	49	R	647	F24	SKORY JOHN & ANNA P	4,849	\$4,812
	50	R	668	F25	WEST VALERIE J	6,119	\$6,154
	55	R	648	F24	GIENAU DAVID A + DARYL R	1,156	\$1,753
	60	R	667	F25	MCCREDIE ROBERT J +	5,774	\$5,823
	65	R	649	F24	GIENAU DAVID A + DARYL R	7,148	\$7,303
	70	R	666	F25	COHEN LISA M	7,043	\$7,147
	75	R	650	F24	SANDREW CAROLE J	9,399	\$9,639
	80	R	665	F25	OKKERSE LEONARDUSA &	7,875	\$8,046
	85	R	651	F24	BARTHOLEMEW JENNIFER E	6,287	\$6,340
	88	R	663	F25	LONDREGAN THOMAS J + K.	9,588	\$10,302
	101	R	653	E24	ESPOSITO JOSEPHINE A	10,272	\$11,799
	119	R	655	E25	HOSTETLER BRENT +	8,976	\$10,520
	130	R	685	F25	LIDESTRI NATHAN J & DELO.	5,064	\$5,062
	150	R	600	F25	BRAND GEORGE H + JULIE ..	7,737	\$8,272
155	R	599	E25	STRINGHAM GENE A &	8,830	\$10,203	
CRESCENT ST	Null	R	3090	F18	HAMMOND EUGENE + MILD..	3,919	\$3,264
	7	R	3137	F18	EASTERN CT HOUSING OPP..	975	\$1,478
	7	R	3092	F18	HARRIS WILLIAM O + PHYL..	2,325	\$1,583
9	R	3091	F18	JACKSON JOHN F + ESTELLE	3,369	\$2,685	

Sum of Tax Current, Sum of Tax Two-rate, Sum of Tax AXI, Sum of Tax AXI 5% and Sum of Tax AXI + Two-rate Combined broken down by Street Name, Street Number, Tax Class, Parcel ID, Map and Owner Name. The data is filtered on Homeowner, which keeps False and True view is filtered on Parcel ID, Street Name, Tax Class and Owner Name. The Parcel ID filter excludes Null. The Street Name filter has multiple members selected. The Tax Class filter has multiple members selected. The Owner Name filter has multiple members selected.

Tax Outcomes by Street

Street Name	Street Number	Tax Class	Parcel ID	Map	Owner Name	Tax Current	Tax Two-rate	Tax AXI	Tax AXI 5%
CRESCENT ST	12	R	3138	F18	HAMMOND EUGENE & MILD.	\$3,033	\$3,040	\$2,197	
	17	R	3089	F18	HUYNH DUC H + XUAN K	\$3,089	\$3,110	\$2,266	
	26	R	3136	F18	AHLCRONA JONATHON	\$2,509	\$2,556	\$1,542	
	28	R	3135	F18	EZELL TINA M	\$2,475	\$2,523	\$1,499	
	30	R	3134	F18	LEWIS ALFRED R L/U	\$3,174	\$3,153	\$2,373	
	41	R	3105	F18	KELLY EUGENIE B	\$3,139	\$3,138	\$2,329	
	42	R	3133	F18	BRETT ROSE	\$3,433	\$3,422	\$2,696	
	45	R	3106	F18	KELLY THOMAS JR	\$3,085	\$3,090	\$2,262	
	46	R	3132	F18	DALEY JOYE M	\$2,568	\$2,616	\$1,615	
	54	R	3131	F18	LONG KATHLEEN H	\$3,149	\$3,130	\$2,342	
77	R	3107	F18	WALKER JAMES J II	\$2,753	\$2,782	\$1,847		
81	R	3108	F18	MACRINO TODD + DEBORA	\$2,803	\$2,828	\$1,910		
CREST ST	26	R	6244	E09	FAREAU SANDRA + RIGOB.	\$3,353	\$3,382	\$2,596	
	29	R	7048	E08	ROMERO GEORGE + SONIA I	\$2,798	\$2,841	\$1,903	
	30	R	7035	E09	KAUFMAN JOSEPH C	\$2,717	\$2,766	\$1,803	
	31	R	7032	E08	JOHNSON CHARMANE	\$2,919	\$2,949	\$2,055	
	33	R	7031	E08	SCHEPP MATHEW E	\$2,653	\$2,710	\$1,722	
	34	R	7036	E09	VON WINKLE ERIC A	\$2,486	\$2,557	\$1,513	
	35	R	7030	E08	TAMANO VALEREA	\$3,556	\$3,530	\$2,850	
	37	R	7029	E08	ROLAND MARYBEANEY & E.	\$3,149	\$3,158	\$2,342	
	41	R	7028	E08	KEATING LAWRENCE J JR + ..	\$3,017	\$3,039	\$2,177	
	45	R	7027	E08	KEATING LAWRENCE J JR + ..	\$3,035	\$3,054	\$2,199	
50	R	7020	E08	MESEHA NADIA S	\$2,343	\$2,428	\$1,335		
CROCKER ST	2	R	1033	G24	DELAROSA ARNULFOM + Y.	\$4,843	\$4,984	\$4,457	
	5	R	1039	G24	GESING WILLIAM F + SHAR..	\$4,709	\$4,870	\$4,290	
	9	R	1040	G24	WRIGHT MICHAEL H +	\$3,818	\$4,057	\$3,178	
	10	R	1032	G24	VORISE DOROTHY	\$4,355	\$4,550	\$3,849	
	14	R	1031	G24	GRIFFIS NICHOLAS R	\$3,499	\$3,770	\$2,779	
	15	R	1041	G24	COOPER SCOTT T + WENDY..	\$5,710	\$5,834	\$5,541	
	17	R	1042	G24	ROMAN JUAN R + KATHERL	\$5,271	\$5,447	\$4,992	
	21	R	1044	G24	BONSER CHARLES ALBERT L	\$6,327	\$6,407	\$6,312	
	28	R	1030	G24	STARTZ SHANEH + PATRIC..	\$4,347	\$4,557	\$3,838	
	34	R	1029	G24	SUNE VALMAI	\$4,725	\$4,900	\$4,310	
CROUCH ST	9	R	6246	E09	SANTIAGO ELIZABETH	\$3,351	\$3,321	\$2,594	
	12	R	6250	E09	RAY RICHARD E + BERNICE	\$2,966	\$2,988	\$2,112	
	13	R	6247	E09	HOLDER ANTOINETTE +	\$2,434	\$2,501	\$1,448	
	18	R	6249	E09	LYNCH DAVID N + LORETA	\$3,601	\$3,562	\$2,906	
	19	R	6248	E09	BEDFORD LESLIE F + JONES..	\$2,693	\$2,743	\$1,771	
	49	C	6119	G09	HAUSER ROBERT G	\$5,129	\$5,364	\$4,816	
	61	C	6118	G09	ERIC FILARDI REALTY LLC	\$11,512	\$11,910	\$12,789	
	75	C	6117	G09	THAMES RIVER PROPERTIES.	\$22,943	\$23,069	\$27,068	
	91	C	6114	G09	CHURCH TOWERS PARTNER..	\$19,681	\$19,664	\$22,994	
	141	R	7231	F08	CARRIGAN KIM BERLYA + WL.	\$3,092	\$3,164	\$2,271	
CRYSTAL AVE	145	R	7232	F08	HARTLING ROBERT	\$2,748	\$2,854	\$1,841	
	149	R	7233	F08	JOHNSON DAVID M + MARY P	\$3,312	\$3,338	\$2,545	
	152	R	7069	F08	OMALLEY MARGARET H+	\$2,730	\$2,828	\$1,818	
	157	C	7234	F08	OLSON KENNETH R	\$5,947	\$6,078	\$5,837	
	158	R	7068	F08	GARRIDO JULIO C + JUANIT..	\$3,194	\$3,264	\$2,398	
	159	R	7235	F08	CRUZ JOSE G + MEJIA ESPE..	\$3,606	\$3,622	\$2,913	
	165	R	7236	F08	BENDEZU JULIO C	\$3,760	\$3,769	\$3,104	
	168	R	7067	F08	MONTALVO XIOMARA +	\$3,556	\$3,581	\$2,850	
	169	R	7237	F08	CIPRIANO JACK V +	\$3,465	\$3,495	\$2,737	
	172	R	7066	F08	WHITE GEORGE L	\$3,770	\$3,764	\$3,118	
175	R	7238	F08	ANGELES BARBARA +	\$5,012	\$4,892	\$4,669		
176	R	7065	F08	GARY SAMMUEL	\$3,892	\$3,875	\$3,269		
180	R	7064	F08	CHOCANO SARA	\$3,594	\$3,593	\$2,897		
186	R	7103	F08	FONTOURA ANTONIO A + A..	\$5,082	\$4,943	\$4,756		
192	R	7102	F08	DICKSON BRIAN E	\$3,080	\$3,139	\$2,255		
196	R	7101	F08	DONTEE ASSOCIATES LLC	\$3,526	\$3,541	\$2,812		
198	R	7100	F08	US BANK NATL ASSOC TRUS.	\$2,719	\$2,820	\$1,805		
201	R	7094	F08	SCOGNAMIGLIO MICHAEL	\$3,426	\$3,458	\$2,688		
202	R	7099	F08	CARABALLO LUIS F + OLGA	\$3,401	\$3,434	\$2,656		
205	R	7095	F08	WILLIAM SPAUL J	\$3,772	\$3,770	\$3,120		
208	R	7098	F08	DELGADE FERNANDO COST..	\$3,408	\$3,439	\$2,665		
211	R	7082	F08	WHITE GEORGE L	\$3,208	\$3,240	\$2,416		
220	R	7156	F08	NATIELLO DEBORAH A	\$3,092	\$3,153	\$2,271		
223	R	7176	F07	PEABODY GEORGE E + ELEA..	\$3,123	\$3,159	\$2,309		
228	R	7155	F08	SHEEHAN DENNIS JR ET AL	\$3,140	\$3,208	\$2,331		
231	R	7177	F07	HART EDMOND L + AMYC	\$3,551	\$3,606	\$2,844		
232	R	7154	F07	SCOTT HUGHROYA + AISH..	\$3,956	\$3,935	\$3,350		
236	R	7153	F07	RIVERA ALEJANDRO	\$3,633	\$3,644	\$2,946		
240	R	7152	F07	BROWN CATHERINE WOODS	\$3,667	\$3,677	\$2,988		
241	R	7178	F07	PARZYCH EVA	\$5,378	\$5,252	\$5,126		
242	R	7151	F07	VENTURA AURELIO + EUGE..	\$3,065	\$3,134	\$2,237		
245	R	7167	F07	SULLIVAN ELEANOR JEAN	\$1,237	\$1,501	\$1,545		
248	R	7150	F07	YOFFREDO KENNETH	\$3,711	\$3,717	\$3,044		
256	R	7188	F07	HELLER LINDA PATTON &	\$3,265	\$3,311	\$2,487		
262	R	7187	F07	RAMOS JOSE D +	\$3,485	\$3,508	\$2,761		
265	R	7073	F07	SYLVAIN MARIE S +	\$2,794	\$2,884	\$1,898		
266	R	7186	F07	SAWICKI PAUL W + BERNICE	\$3,735	\$3,733	\$3,073		
270	R	7185	F07	FROMER FRANCES S	\$3,770	\$3,765	\$3,118		
271	R	7072	F07	GRANT MARILYN J	\$2,723	\$2,820	\$1,809		
274	R	7184	F07	BLANCO LEROYA + DELORI..	\$3,462	\$3,503	\$2,732		
277	R	7071	F07	SPOTTSWOOD BARBARA A L.	\$3,192	\$3,250	\$2,396		
278	R	7183	F07	GAYNOR DANIEL J + HARRI..	\$2,987	\$3,078	\$2,139		
280	R	7182	F07	DEUTSCHE BANK NATL TRU..	\$2,750	\$2,856	\$1,843		
281	R	7070	F07	BUNDY ALVOYE + VIOLA CO..	\$3,417	\$3,447	\$2,676		
284	R	7181	F07	ZITO PATRICIA L	\$3,453	\$3,492	\$2,721		
290	R	7180	F07	EMANUEL GRANVILLE III + B..	\$3,585	\$3,607	\$2,886		
294	R	7179	F07	HOLLAND ALICE CARDEN	\$4,154	\$4,120	\$3,597		
298	R	7268	F07	MORALES DOROTHY	\$3,920	\$3,920	\$3,305		

Sum of Tax Current, Sum of Tax Two-rate, Sum of Tax AXI, Sum of Tax AXI 5% and Sum of Tax AXI + Two-rate Combined broken down by Street Name, Street Number, Tax Class, Parcel ID, Map and Owner Name. The data is filtered on Homeowner, which keeps False and True view is filtered on Parcel ID, Street Name, Tax Class and Owner Name. The Parcel ID filter excludes Null. The Street Name filter has multiple members selected. The Tax Class filter has multiple members selected. The Owner Name filter has multiple members selected.

Tax Outcomes by Street

Street Name	Street Number	Tax Class	Parcel ID	Map	Owner Name	Tax AXI 5%	Tax AXI + Two-rate Combined
CRESCENT ST	12	R	3138	F18	HAMMOND EUGENE & MILD...	3,034	\$2,350
	17	R	3089	F18	HUYNH DUC H + XUAN K	3,092	\$2,441
	26	R	3136	F18	AHLCRONA JONATHON	2,516	\$1,785
	28	R	3135	F18	EZELL T INA M	2,483	\$1,746
	30	R	3134	F18	LEWIS ALFRED R L/U	3,171	\$2,472
	41	R	3105	F18	KELLY EUGENIE B	3,139	\$2,465
	42	R	3133	F18	BRETT ROSE	3,431	\$2,803
	45	R	3106	F18	KELLY THOMAS J JR	3,086	\$2,410
	46	R	3132	F18	DALEY JOYE M	2,576	\$1,859
	54	R	3131	F18	LONG KATHLEEN H	3,146	\$2,445
	77	R	3107	F18	WALKER JAMES J II	2,758	\$2,049
81	R	3108	F18	MACRINO TODD + DEBORA	2,807	\$2,102	
CREST ST	26	R	6244	E09	FAREAU SANDRA + RIGOB...	3,358	\$2,774
	29	R	7048	E08	ROMERO GEORGE + SONIA I	2,805	\$2,127
	30	R	7035	E09	KAUFMAN JOSEPH C	2,725	\$2,039
	31	R	7032	E08	JOHNSON CHARMA NE	2,924	\$2,252
	33	R	7031	E08	SCHEPP MATHEW E	2,663	\$1,976
	34	R	7036	E09	VON WINKLER ERIC A	2,497	\$1,798
	35	R	7030	E08	TAMANO VALEREA	3,552	\$2,926
	37	R	7029	E08	ROLAND MARY BEANEY & E...	3,151	\$2,493
	41	R	7028	E08	KEATING LAWRENCE J JR + ...	3,021	\$2,357
	45	R	7027	E08	KEATING LAWRENCE J JR + ...	3,038	\$2,372
	50	R	7020	E08	MESEHA NADIA S	2,357	\$1,650
CROCKER ST	2	R	1033	G24	DELAROSA ARNULFOM + Y...	4,866	\$4,762
	5	R	1039	G24	GESING WILLIAM F + SHAR...	4,735	\$4,634
	9	R	1040	G24	WRIGHT MICHAEL +	3,858	\$3,690
	10	R	1032	G24	VORISE DOROTHY	4,388	\$4,264
	14	R	1031	G24	GRIFFIS NICHOLAS R	3,544	\$3,360
	15	R	1041	G24	COOPER SCOTT T + WENDY...	5,730	\$5,780
	17	R	1042	G24	ROMAN JUAN R + KATHERL...	5,300	\$5,337
	21	R	1044	G24	BONSER CHARLES ALBERT L	6,340	\$6,449
	28	R	1030	G24	STARTZ SHANEH + PATRIC...	4,381	\$4,280
	34	R	1029	G24	SUNE VALMAI	4,754	\$4,677
	34	R	1029	G24	SUNE VALMAI	4,754	\$4,677
CROUCH ST	9	R	6246	E09	SANTIAGO ELIZABETH	3,346	\$2,671
	12	R	6250	E09	RAY RICHARD E + BERNICE	2,969	\$2,295
	13	R	6247	E09	HOLDER ANTOINETTE +	2,445	\$1,729
	18	R	6249	E09	LYNCH DAVID N + LORETTA	3,594	\$2,957
	19	R	6248	E09	BEDFORD LESLIE F + JONES...	2,701	\$2,012
	49	C	6119	G09	HAUSER ROBERT G	5,168	\$5,266
	61	C	6118	G09	ERIC FILARDI REALTY LLC	11,578	\$13,245
	75	C	6117	G09	THAMES RIVER PROPERTY IES.	22,963	\$26,580
	91	C	6114	G09	CHURCH TOWERS PARTNER...	19,678	\$22,402
	141	R	7231	F08	CARRIGAN KIM BERLYA + WL...	3,104	\$2,532
	145	R	7232	F08	HARTLING ROBERT	2,765	\$2,175
CRYSTAL AVE	149	R	7233	F08	JOHNSON DAVID M + MARY P	3,316	\$2,720
	152	R	7069	F08	OMALLEY MARGARET H+	2,746	\$2,138
	157	C	7234	F08	OLSON KENNETH R	5,969	\$6,077
	158	R	7068	F08	GARRIDO JULIO C + JUANIT...	3,206	\$2,652
	159	R	7235	F08	CRUZ JOSE G + MEJIA ESPE...	3,609	\$3,057
	165	R	7236	F08	BENDEZU JULIO C	3,761	\$3,231
	168	R	7067	F08	MONTALVO XIOMARA +	3,560	\$3,011
	169	R	7237	F08	CIPRIANO JACK V +	3,470	\$2,910
	172	R	7066	F08	WHITE GEORGE L	3,769	\$3,217
	175	R	7238	F08	ANGELES BARBARA +	4,992	\$4,523
	176	R	7065	F08	GARY SAMMIEL	3,889	\$3,347
	180	R	7064	F08	CHOCANO SARA	3,594	\$3,014
	186	R	7103	F08	FONTOURA ANTONIO A + A...	5,059	\$4,575
	192	R	7102	F08	DICKSON BRIAN E	3,090	\$2,495
	196	R	7101	F08	DONTEE ASSOCIATES LLC	3,528	\$2,958
	198	R	7100	F08	US BANK NATL ASSOC TRUS.	2,736	\$2,130
	201	R	7094	F08	SCOGNAMIGLIO MICHAEL	3,431	\$2,867
	202	R	7099	F08	CARABALLO LUIS F + OLGA	3,406	\$2,839
	205	R	7095	F08	WILLIAMS PAUL J	3,772	\$3,226
	208	R	7098	F08	DELGADE FERNANDO COST...	3,413	\$2,844
	211	R	7082	F08	WHITE GEORGE L	3,213	\$2,603
	220	R	7156	F08	NATIELLO DEBORAH A	3,102	\$2,513
	223	R	7176	F07	PEABODY GEORGE E + ELEA...	3,129	\$2,508
	228	R	7155	F08	SHEEHAN DENNIS JR ET AL	3,151	\$2,582
	231	R	7177	F07	HART EDMOND L + AMYC	3,560	\$3,056
	232	R	7154	F07	SCOTT HUGH ROYA + AISH...	3,952	\$3,418
	236	R	7153	F07	RIVERA ALEJANDRO	3,635	\$3,081
	240	R	7152	F07	BROWN CATHERINE WOODS	3,668	\$3,120
	241	R	7178	F07	PARZYCH EVA	5,357	\$4,956
	242	R	7151	F07	VENTURA AURELIO + EUGE...	3,077	\$2,493
	245	R	7167	F07	SULLIVAN ELEANOR JEAN	1,280	\$1,940
	248	R	7150	F07	YOFFREDO KENNETH	3,712	\$3,166
	256	R	7188	F07	HELLER LINDA PATTON &	3,273	\$2,695
	262	R	7187	F07	RAMOS JOSE D +	3,489	\$2,923
	265	R	7073	F07	SYLVAIN MARIE S +	2,809	\$2,202
	266	R	7186	F07	SAWICKI PAUL W + BERNICE	3,734	\$3,182
	270	R	7185	F07	FROMER FRANCES S	3,769	\$3,219
	271	R	7072	F07	GRANT MARILYN J	2,739	\$2,129
	274	R	7184	F07	BLANCO LEROYA + DELORI...	3,468	\$2,926
	277	R	7071	F07	SPOTTSWOOD BARBARA A L	3,202	\$2,628
	278	R	7183	F07	GAYNOR DANIEL J + HARRI...	3,002	\$2,437
	280	R	7182	F07	DEUTSCHE BANK NATL TRU...	2,767	\$2,177
	281	R	7070	F07	BUNDY ALVOYE + VIOLA CO...	3,422	\$2,853
	284	R	7181	F07	ZITOPATRICIA L	3,459	\$2,911
	290	R	7180	F07	EMANUEL GRANVILLE III + B...	3,588	\$3,042
	294	R	7179	F07	HOLLAND ALICE CARDEN	4,148	\$3,633
	298	R	7268	F07	MORALES DOROTHY	3,920	\$3,409

Sum of Tax Current, Sum of Tax Two-rate, Sum of Tax AXI, Sum of Tax AXI 5% and Sum of Tax AXI + Two-rate Combined broken down by Street Name, Street Number, Tax Class, Parcel ID, Map and Owner Name. The data is filtered on Homeowner, which keeps False and True view is filtered on Parcel ID, Street Name, Tax Class and Owner Name. The Parcel ID filter excludes Null. The Street Name filter has multiple members selected. The Tax Class filter has multiple members selected. The Owner Name filter has multiple members selected.

Tax Outcomes by Street

Street Name	Street Number	Tax Class	Parcel ID	Map	Owner Name	Tax Current	Tax Two-rate	Tax AXI	Tax AXI 5%
CRYSTAL AVE	302	R	7267	F07	GREENE DONNA M	\$2,883	\$2,973	\$2,010	
	307	C	7261	F07	BROADWAY INWOOD LLC	\$69,379	\$65,087	\$85,078	
	308	R	7266	F07	1856 LLC	\$3,117	\$3,182	\$2,302	
	312	R	7265	F07	BERNHARDT ROBERT W	\$2,828	\$2,926	\$1,941	
	316	R	7264	F07	KENYON ELIZABETH M TRU.	\$3,743	\$3,750	\$3,084	
	321	R	7260	F06	PEABODY PRISCILLA	\$4,468	\$4,409	\$3,989	
	330	C	102487	Null	CRYSTAL HILL LLC	\$26,211	\$26,051	\$31,152	
	330	R	102384	Null	CARL J JENSEN	\$4,780	\$4,677	\$4,379	
	330	R	102396	Null	FERGUSON JOEL S + SARAH...	\$4,780	\$4,677	\$4,379	
	330	R	102397	Null	DOLAN JEFFREY T + SHIRAI...	\$4,780	\$4,677	\$4,379	
CRYSTAL AVE 15	330	R	102399	Null	CIEPLIK SCOTT P	\$4,557	\$4,459	\$4,101	
CRYSTAL AVE 17	330	R	102401	Null	BAKER MATTHEWS	\$4,557	\$4,459	\$4,101	
CRYSTAL AVE 18	330	R	102402	Null	PORCO JOHNATHAN D	\$4,557	\$4,459	\$4,101	
CRYSTAL AVE 20	330	R	102404	Null	APPICELLI JOHN M	\$4,780	\$4,677	\$4,379	
CUTLER ST	3	R	4260	D14	LIKOLLARI ANDIA	\$1,533	\$1,500	\$479	
	5	R	4261	Null	GEELESTER + MARY	\$1,533	\$1,500	\$479	
	9	R	4242	D14	DONOGHUE JOSHUA + MEG...	\$2,814	\$2,822	\$1,923	
	12	R	3985	D14	HOLLEYHEAT HER	\$2,976	\$2,975	\$2,126	
	14	R	3984	D14	WAHEED KELVIN + DMITRA...	\$3,263	\$3,228	\$2,485	
	15	R	4243	D14	CASTILLO ALEJANDRO +	\$3,205	\$3,182	\$2,411	
	18	R	3979	D14	PONDER WILLIAM + FREDA...	\$3,908	\$3,817	\$3,289	
	19	R	4244	D14	DELACRUZ FELIX A + LUCIL...	\$3,112	\$3,099	\$2,295	
	21	R	4245	D14	HENDRICKSON GEORGE M + ...	\$2,673	\$2,705	\$1,747	
	24	R	3978	D14	CEPEDA EMILIO - BLANCA	\$2,669	\$2,703	\$1,742	
	26	R	3977	D14	CONNORS DANIEL B + DEB...	\$2,792	\$2,813	\$1,896	
	27	R	4246	D14	MUCKA ESHREF + SHKENCA	\$3,001	\$3,001	\$2,157	
	31	R	4247	D14	GUERIN JAMES	\$2,511	\$2,559	\$1,544	
	32	R	3976	D14	OTT KEITH R	\$3,121	\$3,109	\$2,306	
	33	R	4248	D14	REGALADO MARYSABEL	\$2,864	\$2,877	\$1,985	
	36	R	3975	D14	REGALADO WALTER	\$3,319	\$3,287	\$2,554	
	37	R	4250	D14	HODGE KEVIN T	\$2,871	\$2,884	\$1,994	
	38	R	3974	D14	KARAPANXHO OLSA ET AL	\$2,867	\$2,881	\$1,990	
	42	R	3973	D14	O CASIO REINALDO	\$2,759	\$2,783	\$1,854	
	43	R	4251	D14	HSBC BANK USA NA TRUSTEE	\$2,569	\$2,612	\$1,618	
	45	R	4252	D14	MERILORODLEYNE + JEAN F	\$2,867	\$2,880	\$1,990	
	46	R	3972	D14	RUIZ ROSA +	\$2,584	\$2,626	\$1,635	
	47	R	4253	D14	SANTOS LYDIA	\$2,767	\$2,794	\$1,865	
	49	R	4254	D14	HARTLING ROBERT E	\$3,945	\$3,847	\$3,336	
	50	R	3971	D14	SORIANO CARMEN	\$3,481	\$3,434	\$2,757	
	51	R	4255	D14	TUNUCCI FREDERICK R	\$3,624	\$3,561	\$2,935	
	54	R	3970	D15	MUCKA ESHREF + SHKENCA	\$2,885	\$2,897	\$2,012	
	58	R	3969	D15	VALENCIA HERNAN + YOMA...	\$3,098	\$3,089	\$2,277	
	61	R	4256	D14	REYES YUNERQUIS	\$3,645	\$3,603	\$2,962	
	62	R	3968	D15	LIKOLLARI ANDIA + PELLU...	\$2,767	\$2,792	\$1,865	
	68	R	4069	D15	TUNUCCI JULIA M II	\$3,139	\$3,126	\$2,329	
	69	R	4257	D14	RINEHART DONNA J	\$3,246	\$3,221	\$2,462	
	72	R	4068	D15	MADRY PATRICIA	\$2,953	\$2,957	\$2,097	
	74	R	3967	D15	COOK MILTON L JR +	\$2,851	\$2,873	\$1,970	
	82	R	3966	D15	COOK MILTON L JR ET AL	\$2,678	\$2,710	\$1,754	
	12	R	3910	E15	ECKARD JOSEPH F	\$3,692	\$3,621	\$3,020	
	14	R	3909	E15	LENOIR JAMES W + GLORIA	\$3,431	\$3,407	\$2,694	
	15	R	4124	E15	OSHEA JOHN V + DIANEM	\$3,563	\$3,507	\$2,859	
	18	R	3908	E15	ANNIBALINI ALBERT L & JE.	\$3,158	\$3,140	\$2,353	
	19	R	4125	E15	FREERICKY	\$3,353	\$3,322	\$2,596	
22	R	3907	E15	IOVINE MARY F	\$4,038	\$3,935	\$3,452		
23	R	4126	E15	RAMIREZ BIENVENIDO D	\$3,354	\$3,318	\$2,598		
26	R	3905	E15	BLACKBURN JAMES	\$3,958	\$3,864	\$3,352		
28	R	3904	E15	TISCHER MARY M	\$3,340	\$3,309	\$2,581		
29	R	4127	E15	TROMBLY PRESTON A + MA...	\$3,024	\$3,014	\$2,186		
30	R	3903	E15	PIERSON MICHAEL W + DE...	\$2,908	\$2,908	\$2,041		
DART ST	1	R	2119	F20	ROYCE MARY E	\$4,323	\$4,458	\$3,809	
	4	R	2074	F21	GAZARD JUSTIN L &	\$3,672	\$3,838	\$2,995	
	7	R	2120	F20	SICILIANO HELEN + ALFRE...	\$3,713	\$3,875	\$3,046	
	8	R	2073	F21	DIO ZENAIDA R	\$3,884	\$4,020	\$3,260	
	9	R	2121	F20	STEWART CALVINE	\$3,870	\$4,015	\$3,243	
	13	R	2122	F20	LAMOUREUX JUSTIN D	\$3,524	\$3,692	\$2,810	
	16	R	2072	F21	SOLTZ SALLIE	\$3,892	\$4,026	\$3,269	
	19	R	2123	F20	DIAZ RAFAEL + GRIMILDA	\$3,701	\$3,851	\$3,031	
	20	R	2071	F21	HAMMEL JAMES P + SHIRLEY	\$4,366	\$4,453	\$3,862	
	23	R	2124	F20	TOTH PAUL W &	\$3,456	\$3,630	\$2,725	
	26	R	2070	F21	MADDEN SEAN P + STACEYL	\$4,239	\$4,339	\$3,704	
	27	R	2125	F20	HOWARD GARNETT E	\$4,122	\$4,244	\$3,557	
	32	R	2069	F21	MARLOWE WILLIAM D + KA...	\$4,480	\$4,554	\$4,005	
	35	R	2126	F20	WALSH CRYSTAL R	\$4,165	\$4,276	\$3,610	
	39	R	2127	F20	JORDAN JEAN M	\$4,696	\$4,752	\$4,275	
	40	R	2068	F21	SABILIA ELYSEA	\$3,601	\$3,762	\$2,906	
	43	R	2128	F20	MINTON ANTHONYLEE & M...	\$4,059	\$4,176	\$3,479	
	44	R	2067	F21	LUGO MARIA V + VICENTE	\$3,317	\$3,506	\$2,552	
	46	R	2066	F21	WHITE NORMA C	\$4,173	\$4,277	\$3,622	
	49	R	2129	F20	FITZPATRICK WILLIAM E + ...	\$4,148	\$4,258	\$3,590	
50	R	2065	F21	MACRAE DONALD R + BREN...	\$3,458	\$3,633	\$2,728		
51	R	2130	F20	CRUZ SAMUEL + CARRIA...	\$4,016	\$4,134	\$3,425		
54	R	2064	F21	WIGDEN HARRY + JUNEG T...	\$3,533	\$3,700	\$2,821		
57	R	2131	F20	DUDDY JOSEPH R	\$3,262	\$3,451	\$2,482		
59	R	2132	F20	JOHNSON CONSTANCE J	\$4,329	\$4,412	\$3,815		
60	R	2063	F21	ROBERTS MARY ELLEN ESTA...	\$4,215	\$4,315	\$3,673		
DAVIS FARM WAY	Null	R	102886	A11	MIRLES DANIEL + NANCY B	\$871	\$1,057	\$1,088	
	5	R	5353	A11	HABITAT FOR HUMANITY O...	\$905	\$1,098	\$1,130	
	6	R	5360	A11	BONDYSALLY	\$3,542	\$3,483	\$2,832	
	8	R	102519	A11	CAMPBELL TALIA	\$3,515	\$3,459	\$2,799	
	10	R	5359	A11	ROSARIO ZENAIDA	\$3,560	\$3,499	\$2,855	

Sum of Tax Current, Sum of Tax Two-rate, Sum of Tax AXI, Sum of Tax AXI 5% and Sum of Tax AXI + Two-rate Combined broken down by Street Name, Street Number, Tax Class, Parcel ID, Map and Owner Name. The data is filtered on Homeowner, which keeps False and True view is filtered on Parcel ID, Street Name, Tax Class and Owner Name. The Parcel ID filter excludes Null. The Street Name filter has multiple members selected. The Tax Class filter has multiple members selected. The Owner Name filter has multiple members selected.

Tax Outcomes by Street

Street Name	Street Number	Tax Class	Parcel ID	Map	Owner Name	Tax AXI 5%	Tax AXI + Two-rate Combined	
CRYSTAL AVE	302	R	7267	F07	GREENE DONNA M	2,898	\$2,309	
	307	C	7261	F07	BROADWAY INWOOD LLC	68,671	\$75,141	
	308	R	7266	F07	1856 LLC	3,128	\$2,549	
	312	R	7265	F07	BERNHARDT ROBERT W	2,844	\$2,257	
	316	R	7264	F07	KENYON ELIZABETH M TRU.	3,745	\$3,207	
	321	R	7260	F06	PEABODY PRISCILLA	4,458	\$3,971	
	330	C	102487	Null	CRYSTAL HILL LLC	26,185	\$30,041	
	330	R	102384	Null	CARL J JENSEN	4,763	\$4,273	
CRYSTAL AVE 12	330	R	102396	Null	FERGUSON JOEL S + SARAH...	4,763	\$4,273	
CRYSTAL AVE 13	330	R	102397	Null	DOLAN JEFFREY T + SHIRAI...	4,763	\$4,273	
CRYSTAL AVE 15	330	R	102399	Null	CIEPLIK SCOTT P	4,541	\$4,012	
CRYSTAL AVE 17	330	R	102401	Null	BAKER MATTHEWS	4,541	\$4,012	
CRYSTAL AVE 18	330	R	102402	Null	PORCO JOHNATHAN D	4,541	\$4,012	
CRYSTAL AVE 20	330	R	102404	Null	APPELLI JOHN M	4,763	\$4,273	
CUTLER ST	3	R	4260	D14	LIKOLLARI ANDA	1,527	\$601	
	5	R	4261	Null	GEELESTER + MARY	1,527	\$601	
	9	R	4242	D14	DONOGHUE JOSHUA + MEG...	2,815	\$2,088	
	12	R	3985	D14	HOLLEYHEATHER	2,976	\$2,268	
	14	R	3984	D14	WAHEED KELVIN + DMITRA...	3,258	\$2,556	
	15	R	4243	D14	CASTILLO ALEJANDRO +	3,201	\$2,507	
	18	R	3979	D14	PONDER WILLIAM + FREDA...	3,893	\$3,239	
	19	R	4244	D14	DELACRUZ FELIX A + LUCIL...	3,110	\$2,411	
	21	R	4245	D14	HENDRICKSON GEORGE M + ...	2,678	\$1,958	
	24	R	3978	D14	CEPEDA EMILIO + BLANCA	2,675	\$1,956	
	26	R	3977	D14	CONNORS DANIEL B + DEB...	2,796	\$2,083	
	27	R	4246	D14	MUCKA ESHREF + SHKENCA	3,001	\$2,299	
	31	R	4247	D14	GUERIN JAMES	2,519	\$1,790	
	32	R	3976	D14	OTT KEITH R	3,119	\$2,424	
	33	R	4248	D14	REGALADO MARYSABEL	2,866	\$2,157	
	36	R	3975	D14	REGALADO WALTER	3,314	\$2,630	
	37	R	4250	D14	HODGE KEVIN T	2,873	\$2,164	
	38	R	3974	D14	KARAPANXHO OLSA ET AL	2,870	\$2,161	
	42	R	3973	D14	OCASIO REINALDO	2,763	\$2,048	
	43	R	4251	D14	HSBC BANK USA NA TRUSTEE	2,576	\$1,851	
	45	R	4252	D14	MERILO RODLEYNE + JEAN F	2,870	\$2,160	
	46	R	3972	D14	RUIZ ROSA +	2,591	\$1,867	
	47	R	4253	D14	SANTOS LYDIA	2,772	\$2,062	
	49	R	4254	D14	HARTLING ROBERT E	3,929	\$3,273	
	50	R	3971	D14	SORIANO CARMEN	3,473	\$2,799	
	51	R	4255	D14	TUNUCCI FREDERICK R	3,614	\$2,945	
	54	R	3970	D15	MUCKA ESHREF + SHKENKA	2,887	\$2,181	
	58	R	3969	D15	VALENCIA HERNAN + YOMA...	3,096	\$2,402	
	61	R	4256	D14	REYES YUNERQUIS	3,638	\$3,006	
	62	R	3968	D15	LIKOLLARI ANDA + PELLU...	2,772	\$2,059	
	68	R	4069	D15	TUNUCCI JULIA M II	3,136	\$2,443	
	69	R	4257	D14	RINEHART DONNA J	3,242	\$2,553	
	72	R	4068	D15	MADRY PATRICIA	2,954	\$2,248	
	74	R	3967	D15	COOK MILTON L JR +	2,855	\$2,156	
	82	R	3966	D15	COOK MILTON L JR ET AL	2,683	\$1,964	
	DARROW ST	12	R	3910	E15	ECKARD JOSEPH F	3,680	\$3,014
		14	R	3909	E15	LENOIR JAMES W + GLORIA	3,427	\$2,778
		15	R	4124	E15	OSHEA JOHN V + DIANE M	3,554	\$2,883
		18	R	3908	E15	ANNIBALINI ALBERT L & JE.	3,155	\$2,459
		19	R	4125	E15	FREERICKY	3,348	\$2,671
		22	R	3907	E15	IOVINE MARY F	4,021	\$3,377
		23	R	4126	E15	RAMIREZ BIENVENIDO D	3,348	\$2,664
		26	R	3905	E15	BLACKBURN JAMES	3,942	\$3,295
		28	R	3904	E15	TISCHER MARY M	3,335	\$2,656
		29	R	4127	E15	TROMBLY PRESTON A + MA...	3,023	\$2,311
		30	R	3903	E15	PIERSON MICHAEL W + DE...	2,908	\$2,187
		DART ST	1	R	2119	F20	ROYCE MARY E	4,346
	4		R	2074	F21	GAZARD JUSTIN L &	3,699	\$3,390
7	R		2120	F20	SICILIANO HELEN + ALFRE...	3,740	\$3,433	
8	R		2073	F21	DIOZENAIDA R	3,907	\$3,595	
9	R		2121	F20	STEWART CALVINE	3,894	\$3,594	
13	R		2122	F20	LAMOUREUX JUSTIN D	3,552	\$3,215	
16	R		2072	F21	SOLTZ SALLIE	3,914	\$3,601	
19	R		2123	F20	DIAZ RAFAEL + GRIMILDA	3,725	\$3,399	
20	R		2071	F21	HAMMEL JAMES P + SHIRLEY	4,380	\$4,094	
23	R		2124	F20	TOTH PAUL W &	3,485	\$3,144	
26	R		2070	F21	MADDEN SEAN P + STACEY L	4,256	\$3,962	
27	R		2125	F20	HOWARD GARNETT E	4,142	\$3,859	
32	R		2069	F21	MARLOWE WILLIAM D + KA...	4,493	\$4,210	
35	R		2126	F20	WALSH CRYSTAL R	4,183	\$3,893	
39	R		2127	F20	JORDAN JEAN M	4,705	\$4,440	
40	R		2068	F21	SABILIA ELYSEA	3,627	\$3,296	
43	R		2128	F20	MINTON ANTHONYLEE & M...	4,079	\$3,774	
44	R		2067	F21	LUGO MARIA V & VICENTE	3,348	\$3,001	
46	R		2066	F21	WHITE NORMA C	4,191	\$3,890	
49	R		2129	F20	FITZPATRICK WILLIAM E + ...	4,167	\$3,870	
50	R	2065	F21	MACRAE DONALD R + BREN.	3,487	\$3,148		
51	R	2130	F20	CRUZ SAMUEL + C MARIA	4,036	\$3,724		
54	R	2064	F21	WIGDEN HARRY + JUNE G T...	3,560	\$3,225		
57	R	2131	F20	DUDDY JOSEPH R	3,293	\$2,935		
59	R	2132	F20	JOHNSON CONSTANCE J	4,342	\$4,044		
60	R	2063	F21	ROBERTS MARY ELLEN ESTA...	4,231	\$3,935		
DAVIS FARM WAY	Null	R	102886	A11	MIRLES DANIEL + NANCY B	901	\$1,366	
	5	R	5353	A11	HABITAT FOR HUMANITY O.	937	\$1,420	
	6	R	5360	A11	BONDYSALLY	3,532	\$2,852	
	8	R	102519	A11	CAMPBELL TALIA	3,506	\$2,825	
10	R	5359	A11	ROSARIO ZENAIDA	3,550	\$2,871		

Sum of Tax Current, Sum of Tax Two-rate, Sum of Tax AXI, Sum of Tax AXI 5% and Sum of Tax AXI + Two-rate Combined broken down by Street Name, Street Number, Tax Class, Parcel ID, Map and Owner Name. The data is filtered on Homeowner, which keeps False and True view is filtered on Parcel ID, Street Name, Tax Class and Owner Name. The Parcel ID filter excludes Null. The Street Name filter has multiple members selected. The Tax Class filter has multiple members selected. The Owner Name filter has multiple members selected.

Tax Outcomes by Street

Street Name	Street Number	Tax Class	Parcel ID	Map	Owner Name	Tax Current	Tax Two-rate	Tax AXI	Tax AXI 5%	
DAVISFARM WAY	12	R	102520	A11	BRYAN DOUGLAS + MICHEL	\$3,542	\$3,483	\$2,832		
	14	R	5358	A11	HABITAT FOR HUMANITY O.	\$980	\$1,189	\$1,224		
	Null	R	2641	D19	EDWIN REALTY COMPANY	\$2,054	\$2,493	\$2,566		
	10	R	2637	E19	PUKAS MARIA A +	\$3,342	\$3,425	\$2,583		
	16	R	2636	E19	PERO ANTHONY N + MARY	\$3,255	\$3,359	\$2,474		
	18	R	2635	E19	PERO WILLIAM + MAUREEN	\$3,087	\$3,214	\$2,264		
	21	R	2658	E19	JOHNSON DEXTER A JR	\$3,429	\$3,505	\$2,692		
	26	R	2634	E19	DARLING-GORMAN LISA BE.	\$3,718	\$3,819	\$3,053		
	27	R	2659	E19	STRONG LENETEA + ERIC	\$3,197	\$3,296	\$2,402		
	28	R	2633	E19	CHEDERQUIST MAURICE A	\$3,208	\$3,320	\$2,416		
DELL AVE	31	R	2660	E19	RADCLIFFE LAUREA	\$3,242	\$3,336	\$2,458		
	33	R	2661	E19	RAFFO ANN-EMMA B MCCO.	\$3,048	\$3,161	\$2,215		
	34	R	2632	E19	JOHNSON CONSTANCE J	\$2,948	\$3,086	\$2,090		
	38	R	2631	E19	WARNER DAVID A	\$3,030	\$3,161	\$2,193		
	39	R	2662	E19	HARGRAVES STEVEN R	\$3,144	\$3,248	\$2,335		
	41	R	2663	E19	VEGA CARLOSE + NANCYC	\$2,928	\$3,054	\$2,066		
	42	R	2630	E19	FIELDING JAMES WILLIAM	\$3,433	\$3,512	\$2,696		
	47	R	2664	E19	GREGGOS PAUL	\$3,051	\$3,164	\$2,219		
	48	R	2629	E19	MURPHY ROSANNE T	\$3,115	\$3,227	\$2,300		
	51	R	2665	E19	NORTON ROBERT J	\$2,528	\$2,694	\$1,665		
	55	R	2666	E19	ANNIBALINI JEAN M & ALBE.	\$3,624	\$3,688	\$2,935		
	59	R	2667	E19	DYER LAWRENCE P JR &	\$4,184	\$4,192	\$3,635		
	67	R	2668	E19	LUCAS ESTRELLA E	\$3,235	\$3,346	\$2,449		
	70	C	2640	E19	DLG COMPANY LIMITED PT..	\$41,280	\$39,290	\$49,976		
	77	R	2669	E19	GOLUMBIC HARVEY J + ROS.	\$3,263	\$3,371	\$2,484		
	DENISON AVE	7	R	3558	F16	7BS + CO	\$1,959	\$1,967	\$855	
		9	R	3531	F16	BUELL RICHARD L	\$2,875	\$2,878	\$1,999	
		10	R	3410	F16	PERKINS MALOYD + ELAINE	\$2,329	\$2,373	\$1,317	
		12	R	3409	F16	GIARDINA GEORGE FLU	\$2,535	\$2,574	\$1,575	
		16	R	3408	F16	PETIT ERNST +	\$2,885	\$2,887	\$2,012	
		17	R	3532	F16	SAUNDERS MARIE E	\$2,948	\$2,961	\$2,090	
19		R	3533	F16	CHEUNG MUOIT	\$3,724	\$3,641	\$3,060		
20		R	3407	F16	PRICE ELAINE & LESLIE L S.	\$2,875	\$2,900	\$1,999		
22		R	3406	F16	VALENTIN MIGUEL	\$3,369	\$3,327	\$2,616		
23		R	3536	F16	VALENTIN LUIS A	\$2,525	\$2,578	\$1,562		
25		R	3535	F16	SORUCO NORA N	\$3,506	\$3,449	\$2,788		
26		R	3405	F16	LEVY ALVENA	\$3,426	\$3,388	\$2,688		
29		R	3537	F16	JACKSON WILLIE H JR	\$3,476	\$3,431	\$2,750		
30		R	3404	F16	GOSS LEON M & MARIA GOSS	\$2,298	\$2,372	\$1,279		
34		R	3403	F16	PICHARDO ROSSELLE +	\$3,387	\$3,351	\$2,639		
35		R	3538	F16	EIKENBURG JEFFREY + BRE.	\$3,974	\$3,879	\$3,372		
38		R	3402	F16	SIRI FLORENTINO	\$3,952	\$3,859	\$3,345		
39		R	3539	E16	MONCADA JOSE D	\$3,785	\$3,709	\$3,136		
42		R	3401	E16	IGLESIAS EVELYN +	\$4,238	\$4,116	\$3,702		
43		R	3540	E16	CONDON CAROLYN P	\$3,437	\$3,395	\$2,701		
46		R	3400	E16	GUZMAN ELVA	\$3,601	\$3,543	\$2,906		
47	R	3541	E16	CRUZ RAMON + GABY	\$3,660	\$3,597	\$2,980			
49	R	3542	E16	REID PAMELA J	\$2,519	\$2,572	\$1,555			
50	R	3399	E16	CHRISTOFAROM ICHAB	\$3,313	\$3,285	\$2,547			
52	R	3398	E16	MOLITOR NANETTE M	\$2,607	\$2,650	\$1,664			
55	R	3543	E16	CIL PROPERTIES INCORPOR.	\$3,445	\$3,407	\$2,712			
56	R	3397	E16	SCHAPEROW JOEL B	\$3,410	\$3,372	\$2,667			
57	R	3544	E16	KENYON HOLLYANNE	\$2,612	\$2,647	\$1,671			
60	R	3396	E16	HYPIAK MARGARETE	\$2,482	\$2,538	\$1,508			
61	R	3545	E16	KALLIO MARY J	\$2,362	\$2,409	\$1,359			
65	R	3546	E16	FALCONI KENNETH D	\$3,064	\$3,052	\$2,235			
DESHON ST	44	R	7947	F04	KING TEK-WAH	\$3,694	\$3,718	\$3,022		
	11	R	6308	D09	PANTALONE SARAH K +	\$2,957	\$2,958	\$2,101		
	14	R	6354	D10	HICKEY EUGENE W	\$2,618	\$2,654	\$1,678		
	17	R	6309	D09	CARPENTERI STEVEN J	\$4,109	\$4,011	\$3,541		
	20	R	6353	D10	CARRASCO MANUEL + ALTA.	\$2,587	\$2,622	\$1,640		
	23	R	6310	D10	HOBIN GRACE A	\$2,605	\$2,642	\$1,662		
	24	R	6352	D10	GRASSO MARIE BLANCHE	\$2,575	\$2,616	\$1,624		
	27	R	6311	D10	WEHN BRANDON A	\$2,657	\$2,689	\$1,727		
	28	R	6351	D10	BONO ROBERT A + DOREEN	\$2,659	\$2,692	\$1,729		
	31	R	6312	D10	VALLEJOS EDMUNDO + ALV.	\$2,434	\$2,488	\$1,448		
DOW ST	32	R	6350	D10	RUMERY RICHARD + MATA.	\$3,253	\$3,227	\$2,471		
	34	R	6349	D10	FLETCHER TODD JONATHAN.	\$2,953	\$2,957	\$2,097		
	35	R	6313	D10	NICOLAOU LEONIDAS + A..	\$2,899	\$2,907	\$2,030		
	40	R	6348	D10	PEARSON MARY ROSE TRUS.	\$3,106	\$3,095	\$2,289		
	41	R	6314	D10	CHIAPPONE JENNIE TRUSTE.	\$3,745	\$3,683	\$3,087		
	44	R	6347	D10	WALDRON JENNIFER A	\$2,537	\$2,583	\$1,578		
	49	R	6315	D10	ROZWADOWSKI JOSEPH D	\$2,826	\$2,841	\$1,939		
	50	R	6346	D10	JOHNSON EMIGDIA M	\$2,475	\$2,527	\$1,499		
	51	R	6316	D10	MUSCARELLA FREDERICK J.	\$2,425	\$2,480	\$1,437		
	54	R	6345	D10	ENNIS SCOTT A +	\$2,671	\$2,703	\$1,745		
EASTERN AVE	55	R	6317	D10	KIELY BARBARA A	\$2,625	\$2,660	\$1,687		
	Null	I	7228	G08	EASTERN AVENUE PROPERT.	\$19,031	\$22,370	\$22,182		
	1	C	7225	G08	GIPARTNERS LLC	\$9,378	\$10,362	\$10,124		
	18	C	7249	G08	EASTERN AVENUE PROPERT.	\$60,085	\$57,277	\$73,468		
	21	C	7222	G08	ERIC FILARDI REALTY LLC	\$3,972	\$4,749	\$4,672		
	23	I	7223	G08	THAMES VALLEY STEEL CORP	\$1,882	\$2,240	\$2,173		
	31	C	7224	G08	ERIC FILARDI REALTY LLC	\$22,611	\$22,472	\$26,654		
	37	C	7221	G08	ERIC FILARDI REALTY LLC	\$880	\$1,068	\$1,099		
	40	R	7247	G08	GASKA VICTOR SR	\$2,514	\$2,645	\$1,549		
	41	R	7220	G08	PABON NORMA	\$2,491	\$2,731	\$1,948		
	42	R	7246	G08	GASKA VICTOR SR	\$2,625	\$2,737	\$1,687		
	43	R	7219	G08	COSTA FERNANDO +	\$2,753	\$2,942	\$1,847		
	47	R	7218	G08	SUNSHINE INVESTMENTS LLC	\$2,359	\$2,455	\$1,355		
	51	R	7217	G08	LAPLACE SALLY	\$3,192	\$3,337	\$2,396		
55	R	7216	G08	EPRIGHT DAVID M	\$4,502	\$4,515	\$4,032			

Sum of Tax Current, Sum of Tax Two-rate, Sum of Tax AXI, Sum of Tax AXI 5% and Sum of Tax AXI + Two-rate Combined broken down by Street Name, Street Number, Tax Class, Parcel ID, Map and Owner Name. The data is filtered on Homeowner, which keeps False and True view is filtered on Parcel ID, Street Name, Tax Class and Owner Name. The Parcel ID filter excludes Null. The Street Name filter has multiple members selected. The Tax Class filter has multiple members selected. The Owner Name filter has multiple members selected.

Tax Outcomes by Street

Street Name	Street Number	Tax Class	Parcel ID	Map	Owner Name	Tax AXI 5%	Tax AXI + Two-rate Combined	
DAVISFARM WAY	12	R	102520	A11	BRYAN DOUGLAS + MICHEL...	3,532	\$2,852	
	14	R	5358	A11	HABITAT FOR HUMANITY O...	1,014	\$1,537	
	Null	R	2641	D19	EDWIN REALTY COMPANY	2,126	\$3,223	
	10	R	2637	E19	PUKAS MARIA A +	3,356	\$2,851	
	16	R	2636	E19	PERO ANTHONY N + MARY	3,272	\$2,782	
	18	R	2635	E19	PERO WILLIAM + MAUREEN ...	3,108	\$2,618	
	21	R	2658	E19	JOHNSON DEXTER A JR	3,442	\$2,944	
	26	R	2634	E19	DARLING-GORMAN LISA BE.	3,735	\$3,336	
	27	R	2659	E19	STRONG LENET EA + ERIC	3,214	\$2,704	
	28	R	2633	E19	CHEDERQUIST MAURICE A	3,227	\$2,740	
DELL AVE	31	R	2660	E19	RADCLIFFE LAUREA	3,258	\$2,750	
	33	R	2661	E19	RAFFO ANN -EMMA B MCCO.	3,066	\$2,548	
	34	R	2632	E19	JOHNSON CONSTANCE J	2,971	\$2,470	
	38	R	2631	E19	WARNER DAVID A	3,051	\$2,556	
	39	R	2662	E19	HARGRAVES STEVEN R	3,161	\$2,648	
	41	R	2663	E19	VEGA CARLOSE + NANCYC	2,949	\$2,424	
	42	R	2630	E19	FIELDING JAMES WILLIAM	3,446	\$2,955	
	47	R	2664	E19	GREGGOS PAUL	3,070	\$2,552	
	48	R	2629	E19	MURPHYROSANNET	3,134	\$2,627	
	51	R	2665	E19	NORTON ROBERT J	2,556	\$2,092	
	55	R	2666	E19	ANNIBALINI JEAN M & ALBE.	3,634	\$3,160	
	59	R	2667	E19	DYER LAWRENCE P JR &	4,185	\$3,741	
	67	R	2668	E19	LUCAS ESTRELLA E	3,253	\$2,770	
	70	C	2640	E19	DLG COMPANY LIMITED PT...	40,952	\$45,127	
	77	R	2669	E19	GOLUMBIC HARVEY J + ROS...	3,281	\$2,799	
	7	R	3558	F16	7BS + CO	1,960	\$1,055	
	9	R	3531	F16	BUELL RICHARD L	2,875	\$2,153	
	DENISON AVE	10	R	3410	F16	PERKINS MALOYID + ELAINE	2,336	\$1,564
		12	R	3409	F16	GIARDINA GEORGE FLU	2,542	\$1,804
16		R	3408	F16	PETIT ERNST +	2,886	\$2,164	
17		R	3532	F16	SAUNDERS MARIE	2,950	\$2,258	
19		R	3533	F16	CHEUNG MUOIT	3,710	\$3,032	
20		R	3407	F16	PRICE ELAINE & LESLIE L S...	2,879	\$2,190	
22		R	3406	F16	VALENTIN MIGUEL	3,362	\$2,673	
23		R	3536	F16	VALENTIN LUIS A	2,534	\$1,815	
25		R	3535	F16	SORUCO NORA N	3,497	\$2,813	
26		R	3405	F16	LEVY ALVENA	3,420	\$2,748	
29		R	3537	F16	JACKSON WILLIE H JR	3,468	\$2,797	
30		R	3404	F16	GOSS LEON M & MARIA GOSS	2,310	\$1,576	
34		R	3403	F16	PICHARDO ROSSELLE +	3,381	\$2,705	
35		R	3538	F16	EIKENBURG JEFFREY + BRE...	3,958	\$3,313	
38		R	3402	F16	SIRI FLORENTINO	3,937	\$3,290	
39		R	3539	E16	MONCADA JOSE D	3,772	\$3,116	
42		R	3401	E16	IGLESIAS EVELYN +	4,218	\$3,586	
43		R	3540	E16	CONDON CAROLYN P	3,430	\$2,755	
46		R	3400	E16	GUZMAN ELVA	3,591	\$2,926	
47		R	3541	E16	CRUZ RAMON + GABY	3,649	\$2,988	
49		R	3542	E16	REID PAMELA J	2,528	\$1,808	
50		R	3399	E16	CHRISTOFAROMICHAL	3,309	\$2,629	
52		R	3398	E16	MOLITOR NANETTE M	2,614	\$1,897	
55		R	3543	E16	CIL PROPERTIES INCORPOR...	3,439	\$2,771	
56		R	3397	E16	SCHAPEROW JOEL B	3,404	\$2,730	
57		R	3544	E16	KENYON HOLLY ANNE	2,618	\$1,889	
60	R	3396	E16	HYPIAK MARGARETE	2,491	\$1,768		
61	R	3545	E16	KALLIO MARY J	2,370	\$1,608		
65	R	3546	E16	FALCONI KENNETH D	3,062	\$2,356		
DESHON ST	44	R	7947	F04	KING TEK -WAH	3,698	\$3,178	
	11	R	6308	D09	PANTALONE SARAH K +	2,957	\$2,248	
	14	R	6354	D10	HICKEY EUGENE W	2,624	\$1,898	
	17	R	6309	D09	CARPENTERI STEVEN J	4,093	\$3,470	
	20	R	6353	D10	CARRASCO MANUEL + ALTA...	2,593	\$1,859	
	23	R	6310	D10	HOBIN GRACE A	2,611	\$1,884	
	24	R	6352	D10	GRASSO MARIE BLANCHE	2,582	\$1,856	
	27	R	6311	D10	WEHN BRANDON A	2,662	\$1,938	
	28	R	6351	D10	BONO ROBERT A + DOREEN	2,664	\$1,943	
	31	R	6312	D10	VALLEJOS EDMUNDO + ALV...	2,443	\$1,707	
DOW ST	32	R	6350	D10	RUMERY RICHARD + MATIA...	3,248	\$2,559	
	34	R	6349	D10	FLETCHER TODD JONATHAN.	2,954	\$2,248	
	35	R	6313	D10	NICOLAOU LEONIDAS + A...	2,901	\$2,190	
	40	R	6348	D10	PEARSON MARY ROSE TRUS...	3,105	\$2,407	
	41	R	6314	D10	CHIAPPONE JENNIE TRUSTE...	3,735	\$3,093	
	44	R	6347	D10	WALDRON JENNIFER A	2,545	\$1,817	
	49	R	6315	D10	ROZWADOWSKI JOSEPH D	2,829	\$2,114	
	50	R	6346	D10	JOHNSON EMIGDIA M	2,483	\$1,753	
	51	R	6316	D10	MUSCARELLA FREDERICK J.	2,434	\$1,698	
	54	R	6345	D10	ENNIS SCOTT A +	2,676	\$1,956	
	55	R	6317	D10	KIELY BARBARA A	2,631	\$1,906	
	Null	I	7228	G08	EASTERN AVENUE PROPERT...	19,582	\$27,302	
	1	C	7225	G08	GIPARTNERS LLC	9,540	\$11,662	
	18	C	7249	G08	EASTERN AVENUE PROPERT...	59,621	\$66,437	
21	C	7222	G08	ERIC FILARDI REALTY LLC	4,100	\$5,869		
23	I	7223	G08	THAMES VALLEY STEEL CORP	1,941	\$2,730		
31	C	7224	G08	ERIC FILARDI REALTY LLC	22,588	\$25,732		
37	C	7221	G08	ERIC FILARDI REALTY LLC	911	\$1,380		
EASTERN AVE	40	R	7247	G08	GASKA VICTOR SR	2,536	\$1,933	
	41	R	7220	G08	PABON NORMA	2,531	\$2,447	
	42	R	7246	G08	GASKA VICTOR SR	2,643	\$2,036	
	43	R	7219	G08	COSTA FERNANDO +	2,784	\$2,320	
	47	R	7218	G08	SUNSHINE INVESTMENTS LLC	2,375	\$1,687	
	51	R	7217	G08	LAPLACE SALLY	3,216	\$2,776	
	55	R	7216	G08	EPRIGHT DAVID M	4,504	\$4,133	

Sum of Tax Current, Sum of Tax Two-rate, Sum of Tax AXI, Sum of Tax AXI 5% and Sum of Tax AXI + Two-rate Combined broken down by Street Name, Street Number, Tax Class, Parcel ID, Map and Owner Name. The data is filtered on Homeowner, which keeps False and True view is filtered on Parcel ID, Street Name, Tax Class and Owner Name. The Parcel ID filter excludes Null. The Street Name filter has multiple members selected. The Tax Class filter has multiple members selected. The Owner Name filter has multiple members selected.



Tax Outcomes by Street

Street Name	Street Number	Tax Class	Parcel ID	Map	Owner Name	Tax Current	Tax Two-rate	Tax AXI	Tax AXI 5%
EAST RIDGERD	6	R	1320	F23	SADLER IVAN	\$3,777	\$3,939	\$3,127	\$3,127
	11	R	1315	F23	BRENNAN GARRETT ET AL	\$4,095	\$4,223	\$3,523	\$3,523
	12	R	1319	F22	LINDER ARNOLD T + BEVER...	\$6,015	\$5,983	\$5,922	\$5,922
	17	R	1316	F23	GOTTESDIENER RAYE	\$4,220	\$4,360	\$3,679	\$3,679
	24	R	1318	F22	ARPAIA JOANNE + WARRBN	\$4,414	\$4,542	\$3,922	\$3,922
	26	R	1317	F22	BERNSTEIN ELFRIEDE M	\$3,849	\$4,027	\$3,216	\$3,216
	27	R	1306	F23	RACETTE RENE J + KATHER...	\$5,246	\$5,308	\$4,961	\$4,961
EASY ST	Null	R	102690	Null	LOGIODO JOSEPH	\$7,077	\$6,924	\$7,248	\$7,248
		R	102695	Null	MIKE III LLC	\$1,918	\$1,877	\$804	\$804
	5	R	102686	Null	LISSAUER IVAN M + ELLEN ...	\$6,029	\$5,899	\$5,940	\$5,940
	6	R	102697	Null	STRUZINSKI WILLIAM A	\$5,178	\$5,067	\$4,876	\$4,876
	7	R	102986	Null	UGUCCIONI PATRICK T	\$4,992	\$4,885	\$4,645	\$4,645
	8	R	102696	Null	MIKE III LLC	\$1,852	\$1,812	\$722	\$722
	9	R	102688	Null	MIKE III LLC	\$1,925	\$1,884	\$813	\$813
	11	R	102694	Null	MIKE III LLC	\$1,861	\$1,821	\$733	\$733
	12	R	102692	Null	DOHERTY MARY J	\$5,016	\$4,908	\$4,674	\$4,674
	14	R	102691	Null	MIKE III LLC	\$1,932	\$1,891	\$822	\$822
	Null	R	436	F26	CAVALLO HECTOR + NANCY	\$2,105	\$2,556	\$2,630	\$2,630
	10	R	437	F26	GLAVAN MARTIN W + ANNE...	\$6,589	\$6,619	\$6,640	\$6,640
	13	R	427	F26	FORTIS FRANK	\$9,068	\$9,741	\$9,736	\$9,736
	14	R	438	F26	RICH ROBERT W + GLORIA A	\$4,288	\$4,497	\$3,764	\$3,764
17	R	428	F26	FALCONI ARTHUR R + GARY...	\$7,191	\$8,034	\$7,391	\$7,391	
22	R	435	F26	CAVALLO HECTOR + NANCY	\$4,918	\$5,055	\$4,551	\$4,551	
25	R	429	F26	TINNERELLO SALVATORE + ...	\$8,491	\$9,189	\$9,016	\$9,016	
26	R	434	F26	MARSHALL FAMILY TRUST	\$4,184	\$4,397	\$3,635	\$3,635	
31	R	430	F26	MARCUS PETER A	\$7,498	\$8,291	\$7,774	\$7,774	
32	R	433	F26	PIEL ELEANOR	\$3,968	\$4,201	\$3,365	\$3,365	
35	R	431	F27	CLOUET CHRISTOPHER P + ...	\$7,348	\$8,157	\$7,587	\$7,587	
36	R	432	F26	GOCON GRACE	\$4,079	\$4,417	\$3,503	\$3,503	
10	R	163	G28	QUEEN NORINE M	\$6,224	\$6,353	\$6,183	\$6,183	
11	R	127	G28	MILLER JEFFREY K	\$7,656	\$7,766	\$7,973	\$7,973	
12	R	162	G28	MASON STEPHEN & JUDITH S	\$5,057	\$5,303	\$4,725	\$4,725	
14	R	161	G28	SALM JUDITH A	\$4,627	\$4,916	\$4,188	\$4,188	
16	R	168	G28	WEISENBERG STEPHEN H + ...	\$5,583	\$5,776	\$5,382	\$5,382	
19	R	128	G28	ROTH STUART M TRTEE SO...	\$4,736	\$5,028	\$4,324	\$4,324	
20	R	169	G28	20 ELLIOTT AVENUE LLC	\$4,868	\$5,132	\$4,489	\$4,489	
21	R	129	G28	RAHILLY DAWN GETAL	\$7,589	\$7,978	\$7,888	\$7,888	
24	R	160	G28	ANGELL GORDON G + BETHA...	\$8,242	\$8,733	\$8,704	\$8,704	
28	R	159	G28	SECOR VIRGINIA	\$9,282	\$9,673	\$10,003	\$10,003	
ELLIOTT CT	Null	R	138	G28	SIGAL RICHARD LAND ET AL	\$4,302	\$5,222	\$5,374	\$5,374
ELM ST	Null	R	5753	D11	MCDONOUGH MILDRED A	\$742	\$901	\$927	\$927
	Null	R	5754	D11	MCDONOUGH FRANCES B	\$740	\$899	\$925	\$925
	16	C	5065	E13	BEACH DON MOVERS OF NE...	\$10,447	\$10,287	\$11,458	\$11,458
	21	I	5088	E13	TINBROS LLC	\$2,603	\$3,113	\$3,065	\$3,065
	33	R	5089	E13	TINNERELLOS & SON INC	\$2,691	\$2,683	\$1,769	\$1,769
	36	C	5064	E13	TINBROS LLC	\$4,282	\$4,498	\$3,757	\$3,757
	103	C	5270	D12	BELADIX PROPERTIES LLC	\$3,861	\$4,025	\$3,231	\$3,231
	104	R	5250	D12	MCANEEN YSEAN +	\$2,887	\$2,897	\$2,014	\$2,014
	121	R	5584	D12	REYES FELIX + JACQUELINE	\$3,421	\$3,374	\$2,681	\$2,681
	129	R	5585	D12	BENITEZ LU ANN	\$2,978	\$2,975	\$2,128	\$2,128
	130	R	5291	D12	BUNAY SERGIO +	\$3,026	\$3,022	\$2,188	\$2,188
	132	R	5589	D12	BENJAMIN KEISHA R A	\$2,635	\$2,665	\$1,700	\$1,700
	135	R	5586	D12	GENUNG PAUL + EIKO	\$3,629	\$3,567	\$2,942	\$2,942
	136	R	5588	D12	STRICKLAND BEVERLY + RO...	\$2,602	\$2,635	\$1,658	\$1,658
	152	R	5621	D12	ALMANZAR FERNANDO + SA...	\$2,634	\$2,665	\$1,698	\$1,698
	154	R	5620	D12	JANSSEN CHRISTOPHER J +	\$3,130	\$3,117	\$2,318	\$2,318
	156	R	100356	D12	GOODE SANDRA M	\$3,131	\$3,119	\$2,320	\$2,320
	157	R	5650	D12	RABELL DAVID	\$2,600	\$2,635	\$1,656	\$1,656
	159	R	5651	D11	SECRETARY OF HOUSING & ...	\$2,728	\$2,751	\$1,816	\$1,816
	188	R	5704	D11	RIGBY DOROTHYS	\$2,766	\$2,787	\$1,863	\$1,863
	189	R	5693	D11	HOCHMAN LOUIS	\$3,574	\$3,537	\$2,873	\$2,873
	192	R	5703	D11	VALERIO JUAN CARLOS BUR...	\$3,021	\$3,016	\$2,182	\$2,182
	195	R	5694	D11	NOTT JOSEPH L + BETTY J	\$2,705	\$2,736	\$1,787	\$1,787
	198	R	5702	D11	VAZQUEZ JESUSETAL	\$2,646	\$2,680	\$1,713	\$1,713
	201	R	5695	D11	ATTINELLO ANTHONYM 1/3...	\$2,632	\$2,668	\$1,696	\$1,696
	204	R	5701	D11	STROUD WILLIAM RICHARD...	\$2,753	\$2,779	\$1,847	\$1,847
	205	R	5696	D11	LOWE CHRISTOPHER V	\$3,258	\$3,267	\$2,478	\$2,478
	210	R	5700	D11	ROARK PATRICK G + JANIC...	\$2,803	\$2,825	\$1,910	\$1,910
	211	R	5697	D11	RAMOSE FRAIM + MARIE	\$3,172	\$3,152	\$2,371	\$2,371
	216	R	5699	D11	COLANDENE DOMENICO J	\$2,894	\$2,900	\$2,023	\$2,023
	241	R	5857	D11	ROMAN TRACY + JOSE	\$2,646	\$2,692	\$1,713	\$1,713
	242	R	5760	D11	LYNCH EDWARD V	\$2,511	\$2,555	\$1,544	\$1,544
	247	R	5858	D11	WARD JOHN J JR + HOLLY C	\$2,751	\$2,775	\$1,845	\$1,845
	255	R	5859	D11	CUNY JOHN C +	\$2,710	\$2,743	\$1,794	\$1,794
	256	R	5755	D11	MCDONOUGH MILDRED A + ...	\$2,598	\$2,627	\$1,653	\$1,653
	259	R	5860	D11	CHEDESTER ROBERT CLINT...	\$2,689	\$2,717	\$1,767	\$1,767
	265	R	5861	D11	ALEXANDER LINDA E	\$3,317	\$3,320	\$2,552	\$2,552
	271	R	5863	D10	HUBBARD FRANCES L + MIC...	\$3,208	\$3,202	\$2,416	\$2,416
	275	R	5864	D10	WILSON VERONICA S + RIC...	\$3,290	\$3,268	\$2,518	\$2,518
	281	R	5441	D10	MCPARRAN DANIEL P + M...	\$3,701	\$3,662	\$3,031	\$3,031
	282	R	5429	D11	HAGECHECK RALLAH G + NA...	\$2,955	\$2,970	\$2,099	\$2,099
	287	R	5442	C10	SHAW PHILISTINE	\$4,084	\$3,984	\$3,510	\$3,510
	288	R	5428	C11	FACCHINI JACQUELINE J	\$2,473	\$2,531	\$1,497	\$1,497
	294	C	5427	C11	SALVIO FRANCIST	\$3,988	\$4,336	\$3,390	\$3,390
	295	R	5443	C10	TOLLEFSON EM I	\$4,420	\$4,287	\$3,929	\$3,929
	ELRIN PL	2	R	97	F27	GOSS KATHLEEN C +	\$4,766	\$4,915	\$4,362
3		R	86	F27	VERBILLO NICHOLAS + ALM...	\$4,464	\$4,650	\$3,985	\$3,985
6		R	98	F27	GLATER SOLOMON B	\$4,682	\$4,839	\$4,257	\$4,257
7		R	87	F27	KAMENETSKY ALEKSANDR ...	\$4,493	\$4,676	\$4,020	\$4,020
12		R	99	F27	ZITO CONCETTA	\$4,923	\$5,056	\$4,558	\$4,558
15		R	88	F27	ESTRIN IRINA + ALEKSANDR	\$4,727	\$4,887	\$4,312	\$4,312

Sum of Tax Current, Sum of Tax Two-rate, Sum of Tax AXI, Sum of Tax AXI 5% and Sum of Tax AXI + Two-rate Combined broken down by Street Name, Street Number, Tax Class, Parcel ID, Map and Owner Name. The data is filtered on Homeowner, which keeps False and True view is filtered on Parcel ID, Street Name, Tax Class and Owner Name. The Parcel ID filter excludes Null. The Street Name filter has multiple members selected. The Tax Class filter has multiple members selected. The Owner Name filter has multiple members selected.

Tax Outcomes by Street

Street Name	Street Number	Tax Class	Parcel ID	Map	Owner Name	Tax AXI 5%	Tax AXI + Two-rate Combined
EAST RIDGERD	6	R	1320	F23	SADLER IVAN	3,804	\$3,510
	11	R	1315	F23	BRENNAN GARRETT ET AL	4,116	\$3,836
	12	R	1319	F22	LINDER ARNOLD T + BEVER...	6,010	\$5,883
	17	R	1316	F23	GOTTESDIENER RAYE	4,243	\$4,007
	24	R	1318	F22	ARPAIA JOANNE + WARRBN	4,435	\$4,222
	26	R	1317	F22	BERNSTEIN ELFRIEDE M	3,878	\$3,625
	27	R	1306	F23	RACETTE RENEE J + KATHER...	5,256	\$5,114
EASY ST	Null	R	102690	Null	LOGIODO JOSEPH	7,051	\$6,960
			102695	Null	MIKE III LLC	1,911	\$923
	5	R	102686	Null	LISSAUER IVAN M + ELLEN ...	6,008	\$5,734
	6	R	102697	Null	STRUZINSKI WILLIAM A	5,160	\$4,738
	7	R	102986	Null	UGUCCIONI PATRICK A T	4,975	\$4,521
	8	R	102696	Null	MIKE III LLC	1,846	\$845
	9	R	102688	Null	MIKE III LLC	1,918	\$931
	11	R	102694	Null	MIKE III LLC	1,854	\$856
	12	R	102692	Null	DOHERTY MARY J	4,998	\$4,548
	14	R	102691	Null	MIKE III LLC	1,926	\$939
	Null	R	436	F26	CAVALLO HECTOR + NANCY	2,180	\$3,304
10	R	437	F26	GLAVAN MARTIN W + ANNE...	6,594	\$6,680	
13	R	427	F26	FORTIS FRANK	9,179	\$10,761	
14	R	438	F26	RICH ROBERT W + GLORIA A	4,322	\$4,208	
17	R	428	F26	FALCONI ARTHUR R + GARY...	7,330	\$8,785	
22	R	435	F26	CAVALLO HECTOR + NANCY	4,940	\$4,845	
25	R	429	F26	TINNERELLO SALVATORE + ...	8,607	\$10,108	
26	R	434	F26	MARSHALL FAMILY TRUST	4,219	\$4,088	
31	R	430	F26	MARCUS PETER A	7,628	\$9,070	
32	R	433	F26	PIEL ELEANOR	4,007	\$3,861	
35	R	431	F27	CLOUET CHRISTOPHER P + ...	7,481	\$8,916	
36	R	432	F26	GOCON GRACE	4,135	\$4,172	
10	R	163	G28	QUEEN NORINE M	6,245	\$6,408	
11	R	127	G28	MILLER JEFFREY K	7,675	\$8,104	
12	R	162	G28	MASON STEPHEN & JUDITH S	5,097	\$5,197	
14	R	161	G28	SALM JUDITH A	4,674	\$4,751	
16	R	168	G28	WEISENBERG STEPHEN H + ...	5,615	\$5,743	
19	R	128	G28	ROTH STUART M TRTEE SO...	4,784	\$4,889	
20	R	169	G28	20ELLIOTT AVENUE LLC	4,911	\$5,001	
21	R	129	G28	RAHILLY DAWN GET AL	7,653	\$8,496	
24	R	160	G28	ANGELL GORDON G + BETHA...	8,323	\$9,457	
28	R	159	G28	SECOR VIRGINIA	9,346	\$10,543	
ELLIOTT CT	Null	R	138	G28	SIGAL RICHARD LAND ET AL	4,454	\$6,751
ELM ST	Null	R	5753	D11	MCDONOUGH MILDRED A	768	\$1,165
	Null	R	5754	D11	MCDONOUGH FRANCES H	767	\$1,162
	16	C	5065	E13	BEACH DON MOVERS OF NE...	10,420	\$11,015
	21	I	5088	E13	TINBROS LLC	2,687	\$3,850
	33	R	5089	E13	TINNERELLOS & SON INC	2,689	\$1,911
	36	C	5064	E13	TINBROS LLC	4,318	\$4,211
	103	C	5270	D12	BELADEX PROPERTIES LLC	3,888	\$3,615
	104	R	5250	D12	MCANEENY SEAN +	2,889	\$2,180
	121	R	5584	D12	REYES FELIX + JACQUELINE	3,413	\$2,726
	129	R	5585	D12	BENITEZ LU ANN	2,978	\$2,267
	130	R	5291	D12	BUNY SERGIO +	3,025	\$2,322
	132	R	5589	D12	BENJAMIN KEISHA R A	2,640	\$1,908
	135	R	5586	D12	GENUNG PAUL + EIKO	3,619	\$2,953
	136	R	5588	D12	STRICKLAND BEVERLY + RO...	2,607	\$1,875
	152	R	5621	D12	ALMANZAR FERNANDO + SA...	2,639	\$1,910
	154	R	5620	D12	JANSSEN CHRISTOPHER J +	3,128	\$2,434
	156	R	100356	D12	GOODE SANDRA M	3,129	\$2,436
	157	R	5650	D12	RABELL DAVID	2,606	\$1,875
	159	R	5651	D11	SECRETARY OF HOUSING & ...	2,732	\$2,008
	188	R	5704	D11	RIGBY DOROTHY S	2,769	\$2,052
	189	R	5693	D11	HOCHMAN LOUIS	3,568	\$2,928
	192	R	5703	D11	VALERIO JUAN CARLOS BUR...	3,020	\$2,315
	195	R	5694	D11	NOTT JOSEPH L + BETTY J	2,710	\$1,996
	198	R	5702	D11	VAZQUEZ JESUSET AL	2,652	\$1,929
	201	R	5695	D11	ATTINELLO ANTHONYM 1/3...	2,638	\$1,916
	204	R	5701	D11	STROUD WILLIAM RICHARD...	2,757	\$2,045
	205	R	5696	D11	LOWE CHRISTOPHER V	3,260	\$2,625
	210	R	5700	D11	ROARK PATRICK G + JANIC...	2,807	\$2,098
	211	R	5697	D11	RAMOSE FRAIM + MARIE E	3,169	\$2,472
	216	R	5699	D11	COLANDENE DOMENICO J	2,895	\$2,181
	241	R	5857	D11	ROMAN TRACY + JOSE	2,654	\$1,949
	242	R	5760	D11	LYNCH EDWARD V	2,518	\$1,782
	247	R	5858	D11	WARD JOHN J JR + HOLLY C	2,755	\$2,039
	255	R	5859	D11	CUNY JOHN C +	2,716	\$2,005
	256	R	5755	D11	MCDONOUGH MILDRED A + ...	2,603	\$1,863
	259	R	5860	D11	CHEDESTER ROBERT CLINT...	2,694	\$1,971
	265	R	5861	D11	ALEXANDER LINDA E	3,317	\$2,686
	271	R	5863	D10	HUBBARD FRANCES L + MIC...	3,207	\$2,538
	275	R	5864	D10	WILSON VERONICA S + RIC...	3,287	\$2,611
	281	R	5441	D10	MCPARRAN DANIEL P + M...	3,694	\$3,079
	282	R	5429	D11	HAGECHEK RALLAH G + NA...	2,957	\$2,269
	287	R	5442	C10	SHAW PHILISTINE	4,068	\$3,437
	288	R	5428	C11	FACCHINI JACQUELINE J	2,483	\$1,761
	294	C	5427	C11	SALVIO FRANCIST	4,045	\$4,081
	295	R	5443	C10	TOLLEFSON EM I	4,398	\$3,787
	2	R	97	F27	GOSS KATHLEEN C +	4,790	\$4,682
	3	R	86	F27	VERBILLO NICHOLAS + ALM...	4,495	\$4,381
6	R	98	F27	GLATER SOLOMON B	4,708	\$4,594	
7	R	87	F27	KAMENETSKY ALEKSANDR ...	4,523	\$4,410	
12	R	99	F27	ZITO CONCETTA	4,945	\$4,844	
15	R	88	F27	ESTRIN IRINA + ALEKSANDR	4,753	\$4,654	

Sum of Tax Current, Sum of Tax Two-rate, Sum of Tax AXI, Sum of Tax AXI 5% and Sum of Tax AXI + Two-rate Combined broken down by Street Name, Street Number, Tax Class, Parcel ID, Map and Owner Name. The data is filtered on Homeowner, which keeps False and True view is filtered on Parcel ID, Street Name, Tax Class and Owner Name. The Parcel ID filter excludes Null. The Street Name filter has multiple members selected. The Tax Class filter has multiple members selected. The Owner Name filter has multiple members selected.

Tax Outcomes by Street

Street Name	Street Number	Tax Class	Parcel ID	Map	Owner Name	Tax Current	Tax Two-rate	Tax AXI	Tax AXI 5%
ELRIN PL	17	R	89	F27	LIEBERMAN TOBY R TRUSTE	\$5,283	\$5,414	\$5,008	
	19	R	90	F27	JADOVICH MIRIAM	\$4,380	\$4,578	\$3,880	
	23	R	91	F27	KELLY THOMAS + ELLEN LA...	\$4,416	\$4,616	\$3,925	
	31	R	92	F27	CIACCIO DEBRA	\$4,846	\$5,003	\$4,462	
EUGENE ONEILL DR	47	C	4577	G12	DAY PUBLISHING CO THE	\$95,879	\$89,163	\$118,184	
	52	C	4575	G12	BLACKACRE ASSOC	\$19,872	\$19,345	\$23,232	
	63	C	6079	G12	READCO NEW LONDON LLC	\$93,085	\$85,566	\$114,693	
	92	C	6076	G12	BROTHERS REALTY TWO LLC	\$18,121	\$18,318	\$21,046	
	125	C	6082	G11	BALLINA PROPERTIES LLC	\$188,991	\$173,042	\$234,502	
	130	C	6074	G11	MCLAUGHLIN RESEARCH CO.	\$13,220	\$12,840	\$14,923	
	150	C	6073	G11	ONE WHALE OIL ROW LLC	\$11,901	\$11,807	\$13,275	
EVERGREEN AVE	13	R	2333	E20	CULBERTSON DAVID P + AN.	\$3,090	\$3,200	\$2,268	
	14	R	2341	E20	BRUCOLI MARCUSO + COU.	\$3,421	\$3,499	\$2,681	
	15	R	2334	E20	SANTIAGO-VALENTIN POLO.	\$3,476	\$3,552	\$2,750	
	16	R	2340	E20	WOODSTOCK CHARLES A	\$3,005	\$3,127	\$2,162	
	19	R	2335	E20	STULLER ROBERT W & RON.	\$3,635	\$3,718	\$2,948	
	20	R	2339	E20	NAEF JASON C	\$3,428	\$3,515	\$2,690	
	26	R	2338	E20	DYER LAWRENCE JR + J ANN.	\$3,256	\$3,368	\$2,476	
	27	R	2593	E20	MENGI DAVID F + RUTH I	\$4,156	\$4,177	\$3,599	
	28	R	2337	E20	KLECKNER ELLEN	\$3,039	\$3,166	\$2,204	
	34	R	2336	E20	BROYDEN AMANDA A	\$3,813	\$3,862	\$3,171	
	35	R	2594	E20	DEMONSTRANT HERESA	\$3,503	\$3,596	\$2,783	
	38	R	2604	E20	FACCHINI FRANK EDWARD	\$3,561	\$3,637	\$2,857	
	39	R	2595	E20	EPDS DEBORAH BROWN	\$3,585	\$3,659	\$2,886	
	41	R	2596	E20	JONES JACQUELINE I + RIC...	\$3,397	\$3,492	\$2,652	
	42	R	2603	E20	SWIFT WILLIAM H & VALER...	\$3,415	\$3,503	\$2,674	
	46	R	2602	E20	BALDI RICHARD P & ROY & ...	\$2,837	\$2,982	\$1,952	
	47	R	2606	E20	GLIDDEN MARGUERITE	\$3,021	\$3,145	\$2,182	
	50	R	2601	E20	ALLEN TIMOTHY J +	\$3,991	\$4,052	\$3,394	
	51	R	2607	E20	GLIDDEN MARGUERITE ANN	\$3,545	\$3,632	\$2,837	
	55	R	2597	E20	CONNELL WILLIAM + JORD...	\$3,263	\$3,420	\$2,485	
56	R	2600	E20	WARING RODNEY M	\$3,408	\$3,538	\$2,665		
65	R	2598	E20	MCOSTRICH PRISCILLA	\$4,363	\$4,396	\$3,858		
66	R	2599	E20	PILLAR CHARLES STANLEY ...	\$3,226	\$3,344	\$2,438		
FAIRE HARBOUR PL	27	C	3129	E18	COURT RIGHT REALTY LLC	\$4,313	\$4,731	\$3,795	
	41	C	3130	E18	AWWA BASSAM	\$7,487	\$7,409	\$7,761	
	57	C	2754	E18	GRILLO JOSEPH J + NICOLE	\$12,278	\$12,105	\$13,746	
	59	C	2755	E18	FAIRE HARBOUR ASSOC AT.	\$8,582	\$8,779	\$9,129	
	63	R	2756	E18	RUMSEY NATHAN L +	\$4,154	\$4,162	\$3,597	
	67	R	2757	E18	DOYLE MICHAEL F &	\$4,038	\$4,058	\$3,452	
	69	R	2758	E18	BARRY MARK L + BRITT G	\$4,375	\$4,363	\$3,873	
	75	R	2759	E18	TURNER JOHN H & CHARLE...	\$3,321	\$3,418	\$2,556	
FARMINGTON AVE	81	R	2760	E18	HERSANT DAVID P + RACHA...	\$6,277	\$6,091	\$6,250	
	18	R	2018	E21	DEPETER FRANCIS J + MAD...	\$4,386	\$4,483	\$3,887	
	19	R	2035	E21	MATTSOON AUSTIN C + ANN	\$3,381	\$3,570	\$2,632	
	23	R	2036	E21	PENN MICHELE D	\$3,483	\$3,661	\$2,759	
	30	R	2017	E21	DEUTSCHE BANK	\$4,823	\$5,008	\$4,433	
	31	R	2037	E21	BORKOWSKI GEORGE	\$3,340	\$3,533	\$2,581	
	33	R	2038	E21	MAGEE SUSAN A	\$3,792	\$3,983	\$3,144	
	37	R	1880	E21	VALENTINI RAYMOND L +	\$3,711	\$3,711	\$3,044	
	38	R	1855	E21	THOMPSON BRYON B + KIM...	\$3,874	\$4,023	\$3,247	
	43	R	1881	E21	FINLAY LESLIE R	\$3,797	\$3,988	\$3,151	
	46	R	1854	E21	RIVASCARLOSM + LYDIA E	\$3,515	\$3,701	\$2,799	
	51	R	1882	E21	QUINONES RAFAEL + MARY...	\$5,009	\$5,051	\$4,665	
	52	R	1859	E21	BASKIN CAROL A	\$3,526	\$3,700	\$2,812	
	57	R	1883	E21	KOTIBERTI + ERINA	\$4,038	\$4,177	\$3,452	
	58	R	1858	E21	CANNON LORIE	\$4,309	\$4,405	\$3,791	
	FARMINGTON AVE 1A	70	R	1620	Null	SNOW GOOSE LLC	\$953	\$932	\$298
70		R	1621	Null	BUTICCHI GIUSEPPA + MIC...	\$1,122	\$1,098	\$351	
70		R	1622	Null	OSMAN JOANNE	\$1,122	\$1,098	\$351	
70		R	1623	Null	KING WILLIAM E	\$1,240	\$1,213	\$387	
70		R	1624	Null	DANFORD ALAN M	\$964	\$943	\$301	
70		R	1625	Null	SNOW GOOSE LLC	\$933	\$913	\$291	
70		R	1626	Null	TOALANUNEZ JIMMY R	\$953	\$932	\$298	
70		R	1627	Null	METCALF MARY T	\$1,113	\$1,089	\$348	
70		R	1628	Null	SMILEY BONNIE M	\$964	\$943	\$301	
70		R	1629	Null	KING WILLIAM E	\$953	\$932	\$298	
70		R	1630	Null	SHERMAN CLAIRE	\$1,113	\$1,089	\$348	
70		R	1631	Null	DARLING BRIAN J	\$964	\$943	\$301	
70		R	1632	Null	ANDERSON KRISTINA L	\$774	\$758	\$242	
70		R	1633	Null	HALEY OLENA P	\$1,113	\$1,089	\$348	
70		R	1634	Null	AMERICAN HOME MORTGA...	\$964	\$943	\$301	
70		R	1635	Null	MAKAKISE KATERINI	\$953	\$932	\$298	
70		R	1636	Null	RYDER JAMES JR F + THER...	\$953	\$932	\$298	
70		R	1637	Null	TOALANUNEZ JIMMY	\$946	\$925	\$295	
70		R	1638	Null	LEE PATRICK T	\$953	\$932	\$298	
70		R	1639	Null	SAVAGE WILLIAM E	\$1,121	\$1,096	\$350	
70		R	1640	Null	JOHNSON VICTOR M	\$1,121	\$1,096	\$350	
70		R	1641	Null	SAURI JOSE	\$1,228	\$1,201	\$383	
70		R	1642	Null	MARITIME ASSOCIATES LLC	\$953	\$932	\$298	
70		R	1643	Null	SCHAFFRICK MICHAEL J + ...	\$953	\$932	\$298	
70		R	1644	Null	KING WILLIAM E	\$953	\$932	\$298	
70		R	1645	Null	FORTIN ANDRE & FERNANDE	\$803	\$786	\$251	
70	R	1646	Null	JPMORTGAGE ACQUISITID.	\$1,112	\$1,088	\$347		
70	R	1647	Null	STRICKLAND HAROLD	\$953	\$932	\$298		
70	R	1648	Null	SNOW GOOSE LLC	\$953	\$932	\$298		
70	R	1649	Null	HASELTON TODD +	\$1,112	\$1,088	\$347		

Sum of Tax Current, Sum of Tax Two-rate, Sum of Tax AXI, Sum of Tax AXI 5% and Sum of Tax AXI + Two-rate Combined broken down by Street Name, Street Number, Tax Class, Parcel ID, Map and Owner Name. The data is filtered on Homeowner, which keeps False and True view is filtered on Parcel ID, Street Name, Tax Class and Owner Name. The Parcel ID filter excludes Null. The Street Name filter has multiple members selected. The Tax Class filter has multiple members selected. The Owner Name filter has multiple members selected.

Tax Outcomes by Street

Street Name	Street Number	Tax Class	Parcel ID	Map	Owner Name	Tax AXI 5%	Tax AXI + Two-rate Combined
ELRIN PL	17	R	89	F27	LIEBERMAN TOBY R TRUSTEE	5,305	\$5,276
ELRIN PL	19	R	90	F27	JADOVICH MIRIAM	4,413	\$4,298
ELRIN PL	23	R	91	F27	KELLY THOMAS + ELLEN LA...	4,449	\$4,347
ELRIN PL	31	R	92	F27	CIACCIO DEBRA	4,872	\$4,793
EUGENE ONEILL DR	47	C	4577	G12	DAY PUBLISHING CO THE	94,772	\$103,016
EUGENE ONEILL DR	52	C	4575	G12	BLACKACRE ASSOC	19,785	\$21,769
EUGENE ONEILL DR	63	C	6079	G12	READCO NEW LONDON LLC	91,845	\$98,285
EUGENE ONEILL DR	92	C	6076	G12	BROTHERS REALTY TWO LLC	18,154	\$20,881
EUGENE ONEILL DR	125	C	6082	G11	BALLINA PROPERTIES LLC	186,361	\$199,754
EUGENE ONEILL DR	130	C	6074	G11	MCLAUGHLIN RESEARCH CO.	13,157	\$13,989
EUGENE ONEILL DR	150	C	6073	G11	ONE WHALE OIL ROW LLC	11,886	\$12,881
EVERGREEN AVE	13	R	2333	E20	CULBERTSON DAVID P + AN...	3,108	\$2,593
EVERGREEN AVE	14	R	2341	E20	BRUCOLI MARCUSO + COU.	3,433	\$2,938
EVERGREEN AVE	15	R	2334	E20	SANTIAGO-VALENTIN POLO.	3,488	\$3,001
EVERGREEN AVE	16	R	2340	E20	WOODSTOCK CHARLES A	3,025	\$2,511
EVERGREEN AVE	19	R	2335	E20	STULLER ROBERT W & RON...	3,648	\$3,206
EVERGREEN AVE	20	R	2339	E20	NAEF JASON C	3,442	\$2,963
EVERGREEN AVE	26	R	2338	E20	DYER LAWRENCE JR + J ANN.	3,275	\$2,796
EVERGREEN AVE	27	R	2593	E20	MENGIN DAVID F + RUTH I	4,159	\$3,729
EVERGREEN AVE	28	R	2337	E20	KLECKNER ELLEN	3,060	\$2,560
EVERGREEN AVE	34	R	2336	E20	BROYDEN AMANDA A	3,821	\$3,363
EVERGREEN AVE	35	R	2594	E20	DEMONSTRANT HERESA	3,518	\$3,063
EVERGREEN AVE	38	R	2604	E20	FACCHINI FRANK EDWARD	3,574	\$3,104
EVERGREEN AVE	39	R	2595	E20	EPDS DEBORAH BROWN	3,597	\$3,130
EVERGREEN AVE	41	R	2596	E20	JONES JACQUELINE I + RIC...	3,413	\$2,939
EVERGREEN AVE	42	R	2603	E20	SWIFT WILLIAM H & VALER...	3,430	\$2,948
EVERGREEN AVE	46	R	2602	E20	BALDI RICHARD P & ROY & ...	2,861	\$2,348
EVERGREEN AVE	47	R	2606	E20	GLIDDEN MARGUERITE	3,041	\$2,534
EVERGREEN AVE	50	R	2601	E20	ALLEN TIMOTHY J +	4,001	\$3,597
EVERGREEN AVE	51	R	2607	E20	GLIDDEN MARGUERITE ANN	3,560	\$3,104
EVERGREEN AVE	55	R	2597	E20	CONNELL WILLIAM + JORD...	3,289	\$2,881
EVERGREEN AVE	56	R	2600	E20	WARING RODNEY M	3,429	\$3,011
EVERGREEN AVE	65	R	2598	E20	MCOSTRICH PRISCILLA	4,368	\$3,999
EVERGREEN AVE	66	R	2599	E20	PILLAR CHARLES STANLEY...	3,245	\$2,770
FAIRE HARBOUR PL	27	C	3129	E18	COURT RIGHT REALTY LLC	4,382	\$4,591
FAIRE HARBOUR PL	41	C	3130	E18	AWWA BASSAM	7,474	\$7,582
FAIRE HARBOUR PL	57	C	2754	E18	GRILLO JOSEPH J + NICOLE	12,249	\$13,202
FAIRE HARBOUR PL	59	C	2755	E18	FAIRE HARBOUR ASSOCIAT.	8,615	\$9,369
FAIRE HARBOUR PL	63	R	2756	E18	RUMSEY NATHAN L +	4,155	\$3,706
FAIRE HARBOUR PL	67	R	2757	E18	DOYLE MICHAEL F &	4,041	\$3,585
FAIRE HARBOUR PL	69	R	2758	E18	BARRY MARK L + BRIT G	4,373	\$3,937
FAIRE HARBOUR PL	75	R	2759	E18	TURNER JOHN H & CHARLE...	3,337	\$2,851
FAIRE HARBOUR PL	81	R	2760	E18	HERSANT DAVID P + RACHA...	6,247	\$5,939
FARMINGTON AVE	18	R	2018	E21	DEPETER FRANCIS J + MAD...	4,402	\$4,135
FARMINGTON AVE	19	R	2035	E21	MATTSOON AUSTIN C + ANN	3,412	\$3,078
FARMINGTON AVE	23	R	2036	E21	PENN MICHELE D	3,512	\$3,183
FARMINGTON AVE	30	R	2017	E21	DEUTSCHE BANK	4,854	\$4,812
FARMINGTON AVE	31	R	2037	E21	BORKOWSKI GEORGE	3,372	\$3,035
FARMINGTON AVE	33	R	2038	E21	MAGEE SUSANA	3,823	\$3,578
FARMINGTON AVE	37	R	1880	E21	VALENTINI RAYMOND L +	3,744	\$3,495
FARMINGTON AVE	38	R	1855	E21	THOMPSON BRYON B + KIM...	3,898	\$3,607
FARMINGTON AVE	43	R	1881	E21	FINLAY LESLIE R	3,828	\$3,584
FARMINGTON AVE	46	R	1854	E21	RIVASCARLOSM + LYDIA E	3,546	\$3,234
FARMINGTON AVE	51	R	1882	E21	QUINONES RAFAEL + MARY...	5,016	\$4,794
FARMINGTON AVE	52	R	1859	E21	BASKIN CAROLA	3,554	\$3,228
FARMINGTON AVE	57	R	1883	E21	KOTIBERTI + ERINA	4,061	\$3,787
FARMINGTON AVE	58	R	1858	E21	CANNON LORIE	4,325	\$4,040
FARMINGTON AVE	63	R	1884	E21	PASQUALINI BARRY W + CA...	4,495	\$4,287
FARMINGTON AVE	64	R	1857	E21	BURRELL BRIAN M +	3,554	\$3,228
FARMINGTON AVE	67	R	1888	E21	LADINO JORGE A +	4,260	\$3,874
FARMINGTON AVE	68	R	1856	E21	GRADY JOHN & SANDRA E	3,865	\$3,555
FARMINGTON AVE 1A	70	R	1620	Null	SNOW GOOSE LLC	949	\$374
FARMINGTON AVE 1B	70	R	1621	Null	BUTICCHI GIUSEPPA + MIC...	1,118	\$440
FARMINGTON AVE 1C	70	R	1622	Null	OSMAN JOANNE	1,118	\$440
FARMINGTON AVE 1D	70	R	1623	Null	KING WILLIAM E	1,236	\$487
FARMINGTON AVE 1E	70	R	1624	Null	DANFORD ALAN M	960	\$378
FARMINGTON AVE 1F	70	R	1625	Null	SNOW GOOSE LLC	930	\$366
FARMINGTON AVE 1G	70	R	1626	Null	TOALANUNEZ JIMMYR	949	\$374
FARMINGTON AVE 1J	70	R	1627	Null	METCALF MARY T	1,109	\$437
FARMINGTON AVE 1K	70	R	1628	Null	SMILEY BONNIE M	960	\$378
FARMINGTON AVE 1L	70	R	1629	Null	KING WILLIAM E	949	\$374
FARMINGTON AVE 1M	70	R	1630	Null	SHERMAN CLAIRE	1,109	\$437
FARMINGTON AVE 1N	70	R	1631	Null	DARLING BRIAN J	960	\$378
FARMINGTON AVE 1P	70	R	1632	Null	ANDERSON KRISTINA L	772	\$304
FARMINGTON AVE 1R	70	R	1633	Null	HALEY OLENA P	1,109	\$437
FARMINGTON AVE 1S	70	R	1634	Null	AMERICAN HOME MORTGA...	960	\$378
FARMINGTON AVE 1T	70	R	1635	Null	MAKAKISE KATERINI	949	\$374
FARMINGTON AVE 1U	70	R	1636	Null	RYDER JAMES JR F + THER...	949	\$374
FARMINGTON AVE 1V	70	R	1637	Null	TOALANUNEZ JIMMY	942	\$371
FARMINGTON AVE 2A	70	R	1638	Null	LEEPATRICK T	949	\$374
FARMINGTON AVE 2B	70	R	1639	Null	SAVAGE WILLIAM E	1,117	\$440
FARMINGTON AVE 2C	70	R	1640	Null	JOHNSON VICTOR M	1,117	\$440
FARMINGTON AVE 2D	70	R	1641	Null	SAURIO JOSE	1,223	\$482
FARMINGTON AVE 2E	70	R	1642	Null	MARITIME ASSOCIATES LLC	949	\$374
FARMINGTON AVE 2F	70	R	1643	Null	SCHAFFRICK MICHAEL J + ...	949	\$374
FARMINGTON AVE 2G	70	R	1644	Null	KING WILLIAM E	949	\$374
FARMINGTON AVE 2H	70	R	1645	Null	FORTIN ANDRE & FERNANDE...	800	\$315
FARMINGTON AVE 2J	70	R	1646	Null	JPMORTGAGE ACQUISITID.	1,108	\$436
FARMINGTON AVE 2K	70	R	1647	Null	STRICKLAND HAROLD	949	\$374
FARMINGTON AVE 2L	70	R	1648	Null	SNOW GOOSE LLC	949	\$374
FARMINGTON AVE 2M	70	R	1649	Null	HASELTON TODD +	1,108	\$436

Sum of Tax Current, Sum of Tax Two-rate, Sum of Tax AXI, Sum of Tax AXI 5% and Sum of Tax AXI + Two-rate Combined broken down by Street Name, Street Number, Tax Class, Parcel ID, Map and Owner Name. The data is filtered on Homeowner, which keeps False and True view is filtered on Parcel ID, Street Name, Tax Class and Owner Name. The Parcel ID filter excludes Null. The Street Name filter has multiple members selected. The Tax Class filter has multiple members selected. The Owner Name filter has multiple members selected.

Tax Outcomes by Street

Street Name	Street Number	Tax Class	Parcel ID	Map	Owner Name	Tax Current	Tax Two-rate	Tax AXI	Tax AXI 5%
FARMINGTON AVE 2N	70	R	1650	Null	SNOW GOOSE LLC	\$953	\$932	\$298	\$298
FARMINGTON AVE 2P	70	R	1651	Null	OLIVERO IDALIA &	\$778	\$761	\$243	\$243
FARMINGTON AVE 2R	70	R	1652	Null	LAHENSTANLEYM + ELIZ..	\$1,112	\$1,088	\$347	\$347
FARMINGTON AVE 2S	70	R	1653	Null	SLATEDONNA	\$953	\$932	\$298	\$298
FARMINGTON AVE 2T	70	R	1654	Null	WALDEN JEAN	\$953	\$932	\$298	\$298
FARMINGTON AVE 2U	70	R	1655	Null	KING WILLIAM E	\$953	\$932	\$298	\$298
FARMINGTON AVE 2V	70	R	1656	Null	SNOW GOOSE LLC	\$947	\$927	\$296	\$296
FARMINGTON AVE 3A	70	R	1657	Null	NEWMAN JAMES M	\$944	\$924	\$295	\$295
FARMINGTON AVE 3B	70	R	1658	Null	ROSARIO BETZADA	\$1,110	\$1,086	\$347	\$347
FARMINGTON AVE 3C	70	R	1659	Null	LINGIE MAKAYLA J	\$1,110	\$1,086	\$347	\$347
FARMINGTON AVE 3D	70	R	1660	Null	LINCOLN LYNDA D	\$1,215	\$1,189	\$379	\$379
FARMINGTON AVE 3E	70	R	1661	Null	METCALF MARY T	\$944	\$924	\$295	\$295
FARMINGTON AVE 3F	70	R	1662	Null	ESPELETA KRISTINA	\$944	\$924	\$295	\$295
FARMINGTON AVE 3G	70	R	1663	Null	GELFOND BEVERLY A	\$1,695	\$1,659	\$529	\$529
FARMINGTON AVE 3J	70	R	1664	Null	GRUSS MARY A + MICHAEL ..	\$1,099	\$1,075	\$343	\$343
FARMINGTON AVE 3K	70	R	1665	Null	SUTHERLAND PETER B + PE..	\$944	\$924	\$295	\$295
FARMINGTON AVE 3L	70	R	1666	Null	COLEBUT - JACKSON MARJOR.	\$924	\$904	\$289	\$289
FARMINGTON AVE 3M	70	R	1667	Null	LIGNELLI ELSIE	\$1,099	\$1,075	\$343	\$343
FARMINGTON AVE 3N	70	R	1668	Null	EVANS LYNDA G	\$944	\$924	\$295	\$295
FARMINGTON AVE 3P	70	R	1669	Null	THOMAS COCHETTA	\$771	\$754	\$241	\$241
FARMINGTON AVE 3R	70	R	1670	Null	KAMENETSKAYA INNA Y	\$1,099	\$1,075	\$343	\$343
FARMINGTON AVE 3S	70	R	1671	Null	MANDES GEORGE + CHRYS..	\$974	\$953	\$304	\$304
FARMINGTON AVE 3T	70	R	1672	Null	YOUNG JASON A	\$944	\$924	\$295	\$295
FARMINGTON AVE 3U	70	R	1673	Null	SHUTT THOMAS M &	\$944	\$924	\$295	\$295
FARMINGTON AVE 3V	70	R	1674	Null	GANOE JAMES	\$939	\$918	\$293	\$293
FARMINGTON AVE 4A	70	R	1675	Null	SAVAGE ROSE M	\$933	\$913	\$291	\$291
FARMINGTON AVE 4B	70	R	1676	Null	MAGUIRE TIMOTHY R	\$1,097	\$1,074	\$343	\$343
FARMINGTON AVE 4C	70	R	1677	Null	FERRARA KAREN + VINCENT	\$1,081	\$1,058	\$338	\$338
FARMINGTON AVE 4D	70	R	1678	Null	TANANYKIN DMITRY + ELVI.	\$1,203	\$1,177	\$376	\$376
FARMINGTON AVE 4E	70	R	1679	Null	HODGES BRINKY DEAN	\$933	\$913	\$291	\$291
FARMINGTON AVE 4F	70	R	1680	Null	SNOW GOOSE LLC	\$933	\$913	\$291	\$291
FARMINGTON AVE 4G	70	R	1681	Null	DIAZ IRMA	\$1,675	\$1,639	\$523	\$523
FARMINGTON AVE 4J	70	R	1682	Null	LRT -73 LLC	\$1,088	\$1,065	\$340	\$340
FARMINGTON AVE 4K	70	R	1683	Null	NIEVES JUAN	\$933	\$913	\$291	\$291
FARMINGTON AVE 4L	70	R	1684	Null	ROSSLER MARK	\$933	\$913	\$291	\$291
FARMINGTON AVE 4M	70	R	1685	Null	STROM NORMAN P JR + LIN.	\$1,088	\$1,065	\$340	\$340
FARMINGTON AVE 4N	70	R	1686	Null	FAJAYAN MARIA DEL PILAR	\$933	\$913	\$291	\$291
FARMINGTON AVE 4P	70	R	1687	Null	SCHURMAN MARY E	\$762	\$745	\$238	\$238
FARMINGTON AVE 4R	70	R	1688	Null	TOPKIN BENJAMN	\$1,088	\$1,065	\$340	\$340
FARMINGTON AVE 4S	70	R	1689	Null	LAMCHICK RUTH R + CARO.	\$933	\$913	\$291	\$291
FARMINGTON AVE 4T	70	R	1690	Null	MONTROSE PERRY R	\$933	\$913	\$291	\$291
FARMINGTON AVE 4U	70	R	1691	Null	RYDER JAMES F III	\$933	\$913	\$291	\$291
FARMINGTON AVE 4V	70	R	1692	Null	MAKAKISEKATERNI	\$928	\$908	\$290	\$290
FARMINGTON AVE 5A	70	R	1619	E21	HEAD APRILL	\$1,179	\$1,154	\$368	\$368
FARNSWORTH ST	Null	R	7968	F03	DIAZ-SAAVEDRA KATHERN.	\$728	\$884	\$909	\$909
	1	R	7955	F03	HARTLING ROBERT E	\$5,071	\$5,125	\$4,743	\$4,743
	5	R	7956	F03	BLEETH KENNETH A & WILL..	\$3,128	\$3,185	\$2,315	\$2,315
	8	R	7970	F03	HUNTER WILLIAM C + SAN..	\$2,639	\$2,751	\$1,705	\$1,705
	9	R	7957	F03	9 FARNSWORTH STREET LLC	\$3,933	\$3,954	\$3,321	\$3,321
	12	R	7969	F03	DIAZ-SAAVEDRA KATHERN.	\$3,454	\$3,517	\$2,723	\$2,723
FAYE ST	50	C	7954	F03	THAMES SHIPYARD LTD PA..	\$80,286	\$92,702	\$98,704	\$98,704
	Null	C	3890	D15	EVE PROPERT IES LLC	\$1,467	\$1,760	\$1,752	\$1,752
	Null	I	3885	D15	KALAMIAN REALTY LLC	\$1,800	\$2,185	\$2,249	\$2,249
	Null		3886	D15	KALAMIAN MARYE CO-TRU.	\$2,489	\$3,022	\$3,109	\$3,109
	2	R	3889	D15	MYSKA MICHAEL J + ENRI.	\$4,009	\$3,903	\$3,416	\$3,416
	4	R	3888	D15	GREEN WILLIAM &	\$2,926	\$2,928	\$2,063	\$2,063
FEDERAL ST	6	R	3887	D15	RADICIONI LARRY ALBN	\$3,101	\$3,096	\$2,282	\$2,282
	68	C	5971	F11	MCGUIRE JAMES C + ELLEN ..	\$5,017	\$5,179	\$4,676	\$4,676
	101	R	5992	F11	RIVERA JULIAN M +	\$2,234	\$2,277	\$1,199	\$1,199
	103	R	5993	F11	JONES EUGENE ANDREW III..	\$4,206	\$4,097	\$3,662	\$3,662
	107	R	5994	F11	WERT DEXTER C	\$4,484	\$4,341	\$4,009	\$4,009
	112	C	5951	F11	SHEATHOMAS J SR	\$2,676	\$3,049	\$2,548	\$2,548
FERRY ST	116	R	101965	F11	MARSHIAN PAUL +	\$2,705	\$2,754	\$1,787	\$1,787
	127	C	6006	F11	FEDERAL STREET APARTME.	\$7,651	\$7,768	\$7,966	\$7,966
	Null	C	6065	G11	THAMES SHIPYARD+REPAIR.	\$76,910	\$88,907	\$94,487	\$94,487
	Null	C	6066	G11	YANKEEGAS SERVICES COM..	\$19,181	\$22,136	\$22,370	\$22,370
	Null	C	6702	B07	ADCOCK JACQUES	\$3,445	\$4,126	\$4,081	\$4,081
	Null	R	6699	B07	MANSON GARYS	\$1,033	\$1,254	\$1,291	\$1,291
FIFTH AVE	18	R	6701	B07	ADCOCK PHILIPPE J + FRAN..	\$2,682	\$2,738	\$1,758	\$1,758
	23	R	6717	B07	WALZ GILDA	\$3,089	\$3,124	\$2,266	\$2,266
	30	R	6700	B07	MATTHEWS NATHAN EL	\$3,285	\$3,281	\$2,511	\$2,511
	31	R	7648	B07	RODRIGUEZ LILLIAM	\$2,814	\$2,856	\$1,923	\$1,923
	38	R	7633	B07	MANSON GARYS	\$2,468	\$2,545	\$1,491	\$1,491
	41	R	7649	B07	MEIETHEL NESTATE	\$2,899	\$2,938	\$2,030	\$2,030
FIRST AVE	42	R	7632	B07	LEWIS ALVIN + MARY JAYNE	\$3,547	\$3,517	\$2,839	\$2,839
	43	R	7650	B07	HUME EDWARD W	\$2,453	\$2,528	\$1,473	\$1,473
	53	R	7644	B07	HYNEK ALLEN G + SHERYLE	\$3,148	\$3,175	\$2,340	\$2,340
	Null	C	6791	C08	CROOK STEVEN F + KATHLE..	\$1,625	\$1,973	\$2,031	\$2,031
	18	C	6787	C08	SECOR CHARLES A JR	\$18,462	\$19,629	\$21,471	\$21,471
	Null	R	7006	E08	HABITAT FOR HUMANITY O.	\$828	\$1,005	\$1,034	\$1,034
FITCH AVE	Null	R	7007	E08	HABITAT FOR HUMANITY O.	\$1,038	\$1,261	\$1,297	\$1,297
	Null	R	7012	E08	BASILICA ANTHONY J + LO.	\$1,046	\$1,266	\$1,293	\$1,293
	11	R	6483	E09	MULLANE MELISSA E	\$3,048	\$3,046	\$2,215	\$2,215
	12	R	6495	E09	HUNTER JAMES PERRY JR &	\$2,707	\$2,758	\$1,789	\$1,789
	15	R	6484	E09	WERNER EMILY E	\$3,274	\$3,263	\$2,498	\$2,498
	19	R	6485	E09	BELICA JOVAN + IRENA	\$2,664	\$2,712	\$1,736	\$1,736
FITCH AVE	20	R	6494	E09	KOMIEGA NANCYA	\$2,614	\$2,674	\$1,673	\$1,673
	21	R	6486	E09	FINNIGAN ELIZABETH A	\$3,057	\$3,070	\$2,226	\$2,226
	23	R	6487	E09	DEGRAFFT BRIAN + ADRIANA	\$3,319	\$3,304	\$2,554	\$2,554
	24	R	6493	E09	COTNOIR MARGARET S	\$3,021	\$3,045	\$2,182	\$2,182
	28	R	6492	E09	WUJTEWICZ STANLEY JR..	\$2,882	\$2,913	\$2,008	\$2,008

Sum of Tax Current, Sum of Tax Two-rate, Sum of Tax AXI, Sum of Tax AXI 5% and Sum of Tax AXI + Two-rate Combined broken down by Street Name, Street Number, Tax Class, Parcel ID, Map and Owner Name. The data is filtered on Homeowner, which keeps False and True view is filtered on Parcel ID, Street Name, Tax Class and Owner Name. The Parcel ID filter excludes Null. The Street Name filter has multiple members selected. The Tax Class filter has multiple members selected. The Owner Name filter has multiple members selected.

Tax Outcomes by Street

Street Name	Street Number	Tax Class	Parcel ID	Map	Owner Name	Tax AXI 5%	Tax AXI + Two-rate Combined
FARMINGTON AVE 2N	70	R	1650	Null	SNOW GOOSE LLC	949	\$374
FARMINGTON AVE 2P	70	R	1651	Null	OLIVERO IDALIA &	775	\$305
FARMINGTON AVE 2R	70	R	1652	Null	LAHENS STANLEY M + ELIZ..	1,108	\$436
FARMINGTON AVE 2S	70	R	1653	Null	SLATED DONNA	949	\$374
FARMINGTON AVE 2T	70	R	1654	Null	WALDEN JEAN	949	\$374
FARMINGTON AVE 2U	70	R	1655	Null	KING WILLIAM E	949	\$374
FARMINGTON AVE 2V	70	R	1656	Null	SNOW GOOSE LLC	944	\$372
FARMINGTON AVE 3A	70	R	1657	Null	NEWMAN JAMES M	941	\$370
FARMINGTON AVE 3B	70	R	1658	Null	ROSARIO BETZADA	1,106	\$435
FARMINGTON AVE 3C	70	R	1659	Null	LINGIE MAKAYLA J	1,106	\$435
FARMINGTON AVE 3D	70	R	1660	Null	LINCOLN LYNDA D	1,211	\$477
FARMINGTON AVE 3E	70	R	1661	Null	METCALF MARY T	941	\$370
FARMINGTON AVE 3F	70	R	1662	Null	ESPELETA KRISTINA	941	\$370
FARMINGTON AVE 3G	70	R	1663	Null	GELFOND BEVERLY A	1,689	\$665
FARMINGTON AVE 3J	70	R	1664	Null	GRUSS MARYA + MICHAEL ..	1,095	\$431
FARMINGTON AVE 3K	70	R	1665	Null	SUTHERLAND PETER B + PE..	941	\$370
FARMINGTON AVE 3L	70	R	1666	Null	COLEBUT - JACKSON MARIOR..	921	\$363
FARMINGTON AVE 3M	70	R	1667	Null	LIGNELLI ELSIE	1,095	\$431
FARMINGTON AVE 3N	70	R	1668	Null	EVANS LYNDA G	941	\$370
FARMINGTON AVE 3P	70	R	1669	Null	THOMAS COCHETTA	768	\$302
FARMINGTON AVE 3R	70	R	1670	Null	KAMENETSKAYA INNA Y	1,095	\$431
FARMINGTON AVE 3S	70	R	1671	Null	MANDES GEORGE + CHRYS..	971	\$382
FARMINGTON AVE 3T	70	R	1672	Null	YOUNG JASON A	941	\$370
FARMINGTON AVE 3U	70	R	1673	Null	SHUTT THOMAS M &	941	\$370
FARMINGTON AVE 3V	70	R	1674	Null	GANOE JAMES	935	\$368
FARMINGTON AVE 4A	70	R	1675	Null	SAVAGE ROSE M	930	\$366
FARMINGTON AVE 4B	70	R	1676	Null	MAGUIRE TIMOTHY R	1,093	\$431
FARMINGTON AVE 4C	70	R	1677	Null	FERRARA KAREN + VINCENT	1,077	\$424
FARMINGTON AVE 4D	70	R	1678	Null	TANANYKIN DMITRY + ELVL.	1,198	\$472
FARMINGTON AVE 4E	70	R	1679	Null	HODGES BRINKY DEAN	930	\$366
FARMINGTON AVE 4F	70	R	1680	Null	SNOW GOOSE LLC	930	\$366
FARMINGTON AVE 4G	70	R	1681	Null	DIAZ IRMA	1,670	\$657
FARMINGTON AVE 4J	70	R	1682	Null	LRT -73 LLC	1,085	\$427
FARMINGTON AVE 4K	70	R	1683	Null	NIEVES JUAN	930	\$366
FARMINGTON AVE 4L	70	R	1684	Null	ROHSSLER MARK	930	\$366
FARMINGTON AVE 4M	70	R	1685	Null	STROM NORMAN PJR + LIN..	1,085	\$427
FARMINGTON AVE 4N	70	R	1686	Null	FAJAYAN MARIA DEL PILAR	930	\$366
FARMINGTON AVE 4P	70	R	1687	Null	SCHEURMAN MARY E	759	\$299
FARMINGTON AVE 4R	70	R	1688	Null	TOPKIN BENJAMN	1,085	\$427
FARMINGTON AVE 4S	70	R	1689	Null	LAMCHICK RUTH R + CARO..	930	\$366
FARMINGTON AVE 4T	70	R	1690	Null	MONTROSE PERRY R	930	\$366
FARMINGTON AVE 4U	70	R	1691	Null	RYDER JAMES F III	930	\$366
FARMINGTON AVE 4V	70	R	1692	Null	MAKAKISEKATERNI	925	\$364
FARMINGTON AVE 5A	70	R	1619	E21	HEAD APRIL L	1,175	\$463
FARNSWORTH ST	Null	R	7968	F03	DIAZ-SAAVEDRA KATHERN..	754	\$1,142
	1	R	7955	F03	HARTLING ROBERT E	5,080	\$4,889
	5	R	7956	F03	BLEETH KENNETH A & WILL..	3,137	\$2,549
	8	R	7970	F03	HUNTER WILLIAM C + SAN..	2,658	\$2,053
	9	R	7957	F03	9 FARNSWORTH STREET LLC	3,936	\$3,461
	12	R	7969	F03	DIAZ-SAAVEDRA KATHERN..	3,465	\$2,952
FAYE ST	50	C	7954	F03	THAMES SHIPYARD LTD PA..	82,334	\$116,606
	Null	C	3890	D15	EVE PROPERT IES LLC	1,515	\$2,201
	Null	I	3885	D15	KALAMIAN REALTY LLC	1,864	\$2,825
	Null	I	3886	D15	KALAMIAN MARYE CO-TRU..	2,577	\$3,906
	2	R	3889	D15	MYSHKA MICHAEL J + ENRI..	3,992	\$3,336
	4	R	3888	D15	GREEN WILLIAM &	2,926	\$2,212
FEDERAL ST	6	R	3887	D15	RADICIONI LARRY ALBN	3,100	\$2,411
	68	C	5971	F11	MCGUIRE JAMES C + ELLEN ..	5,044	\$5,007
	101	R	5992	F11	RIVERA JULIAN M +	2,241	\$1,446
	103	R	5993	F11	JONES EUGENE ANDREW III..	4,188	\$3,569
	107	R	5994	F11	WERT DEXTER C	4,460	\$3,847
	112	C	5951	F11	SHEATHOMAS J SR	2,738	\$3,200
	116	R	101965	F11	MARSHIAN PAUL +	2,713	\$2,025
	127	C	6006	F11	FEDERAL STREET APARTME..	7,670	\$8,110
FERRY ST	Null	C	6065	G11	THAMES SHIPYARD+REPAIR..	78,889	\$111,822
	Null	C	6066	G11	YANKEE GAS SERVICES COM..	19,668	\$26,833
FIFTH AVE	Null	C	6702	B07	ADCOCK JACQUES	3,558	\$5,127
	Null	R	6699	B07	MANSON GARYS	1,070	\$1,621
	18	R	6701	B07	ADCOCK PHILIPPE J + FRAN..	2,691	\$2,009
	23	R	6717	B07	WALZ GILDA	3,094	\$2,465
	30	R	6700	B07	MATTHEWS NATHAN E L	3,284	\$2,635
	31	R	7648	B07	RODRIGUEZ LILLIAM	2,821	\$2,145
	38	R	7633	B07	MANSON GARYS	2,480	\$1,787
	41	R	7649	B07	MEIETHEL NESTATE	2,906	\$2,243
	42	R	7632	B07	LEWIS ALVIN + MARY JAYNE	3,542	\$2,907
	43	R	7650	B07	HUME EDWARD W	2,466	\$1,765
	53	R	7644	B07	HYNEK ALLEN G + SHERYLE	3,152	\$2,523
FIRST AVE	Null	C	6791	C08	CROOK STEVEN F + KATHLE..	1,683	\$2,551
	18	C	6787	C08	SECOR CHARLES A JR	18,655	\$22,937
FITCH AVE	Null	R	7006	E08	HABITAT FOR HUMANITY O..	857	\$1,299
	Null	R	7007	E08	HABITAT FOR HUMANITY O..	1,075	\$1,630
	Null	R	7012	E08	BASILICA ANTHONY J + LO..	1,082	\$1,624
	11	R	6483	E09	MULLANE MELISSA E	3,047	\$2,354
	12	R	6495	E09	HUNTER JAMES PERRY JR &	2,715	\$2,031
	15	R	6484	E09	WERNER EMILY E	3,272	\$2,611
	19	R	6485	E09	BELICA JOVAN + IRENA	2,672	\$1,974
	20	R	6494	E09	KOMIEGA NANCY A	2,624	\$1,934
	21	R	6486	E09	FINNIGAN ELIZABETH A	3,059	\$2,389
	23	R	6487	E09	DEGRAFFT BRIAN + ADRIANA	3,316	\$2,658
	24	R	6493	E09	COTNOIR MARGARET S	3,025	\$2,365
FITCH AVE	28	R	6492	E09	WUJTEWICZ STANLEY JR..	2,887	\$2,209

Sum of Tax Current, Sum of Tax Two-rate, Sum of Tax AXI, Sum of Tax AXI 5% and Sum of Tax AXI + Two-rate Combined broken down by Street Name, Street Number, Tax Class, Parcel ID, Map and Owner Name. The data is filtered on Homeowner, which keeps False and True view is filtered on Parcel ID, Street Name, Tax Class and Owner Name. The Parcel ID filter excludes Null. The Street Name filter has multiple members selected. The Tax Class filter has multiple members selected. The Owner Name filter has multiple members selected.

Tax Outcomes by Street

Street Name	Street Number	Tax Class	Parcel ID	Map	Owner Name	Tax Current	Tax Two-rate	Tax AXI	Tax AXI 5%	
FITCH AVE	30	R	6491	E09	GRIMOTES JOSE + MARIE Z	\$3,217	\$3,217	\$2,427		
	31	R	6604	E09	RICARD STEVEN A + ELAINE H	\$3,390	\$3,369	\$2,643		
	32	R	6490	E09	CRESPO DAVID +	\$3,469	\$3,442	\$2,741		
	33	R	6605	E09	ARMSTRONG DAVID BARRY..	\$2,855	\$2,888	\$1,974		
	34	R	6489	E09	PEMENTIL BERNARD M JR	\$2,755	\$2,799	\$1,849		
	35	R	6606	E09	ANILOWSKI SANDRA L	\$2,621	\$2,685	\$1,682		
	37	R	6607	E09	BENOIT FLEURET TEM	\$3,239	\$3,240	\$2,454		
	39	R	6608	E09	NEARY DAVID	\$3,504	\$3,479	\$2,786		
	46	R	7014	E09	KENNY KRISTIN M	\$3,058	\$3,077	\$2,228		
	50	R	7013	E09	GUERIN CARMELA A	\$3,028	\$3,050	\$2,190		
	51	R	6609	E09	ROYLE ROBERT E + MARJO..	\$2,730	\$2,782	\$1,818		
	55	R	7024	E09	CAPPS KAMAU + PATRICIA A	\$2,819	\$2,862	\$1,930		
	60	R	7011	E08	BASILICA ANTHONY J + LO..	\$3,089	\$3,105	\$2,266		
	63	R	7025	E08	COREY RAYMOND L + ANNE	\$2,816	\$2,876	\$1,925		
	65	R	7026	E08	GRABEL JUSTIN + DAVANA	\$2,466	\$2,539	\$1,488		
	71	R	7033	E08	HODGES ROXIE	\$3,287	\$3,290	\$2,514		
	72	R	7004	E08	JARVIS CLARA V	\$2,530	\$2,598	\$1,569		
	73	R	7034	E08	TAYLOR RONALD G + MALL..	\$3,185	\$3,194	\$2,387		
	FOURTH AVE	Null	C	6806	B07	LONDONBERRY GARDEN SA..	\$41,667	\$40,695	\$50,460	
		29	R	7646	B07	EDWARDS WILLIAM DAVID..	\$2,518	\$2,590	\$1,553	
39		R	7647	B07	JACKSON WILLIAM	\$2,908	\$2,939	\$2,041		
49		R	7652	B07	PAULO CELEGE	\$3,071	\$3,084	\$2,244		
63		R	7651	B07	LUCASTEDY E + ADELAIDA B	\$2,983	\$3,005	\$2,135		
73		R	6714	B07	PRESCOTT MARY	\$2,610	\$2,671	\$1,669		
FOURTH ST	41	C	6115	G09	FOURTH STREET REALTY LLC	\$4,304	\$5,032	\$4,612		
	3	R	2724	E18	PAULK JOSEPHINE V	\$3,731	\$3,780	\$3,069		
FOWLER CT	11	R	2725	E18	JANSSEN MARK S + BARBAR..	\$3,351	\$3,440	\$2,594		
	12	R	2739	E18	DANGELO MARY J	\$4,375	\$4,356	\$3,873		
	16	C	2737	E18	SYRO PROPERTIES INC	\$3,683	\$4,373	\$4,211		
	17	R	2726	E18	HAWKINS P W + K	\$3,836	\$3,877	\$3,200		
	18	R	2738	E18	GIBSON DAVID M	\$3,347	\$3,423	\$2,589		
	19	R	2727	E18	SHORT CHARLES	\$4,070	\$4,087	\$3,492		
	23	R	2728	E18	PELTIER FREDERICK	\$2,969	\$3,119	\$2,117		
	27	R	2729	E18	SAMULRONALD J + TARA D	\$4,306	\$4,311	\$3,786		
	30	R	2736	E18	KLUISHAROLD N +	\$3,413	\$3,529	\$2,672		
	31	R	2730	E18	RODMAN MICHAEL +	\$3,890	\$3,967	\$3,267		
	33	R	2733	E18	CONNECTICUT LIGHT + POW..	\$1,394	\$1,692	\$1,741		
	36	R	2735	E18	BRETON MARGARET M	\$3,181	\$3,301	\$2,382		
	37	R	2731	E18	SHASTANY ERNEST F + CAR..	\$3,117	\$3,236	\$2,302		
	40	R	2734	E18	HUDSON MICHAEL F	\$2,903	\$3,050	\$2,034		
FRANKLIN ST	6	C	4953	F12	ROUISSE EDMUND J + DAG..	\$4,753	\$4,682	\$4,346		
	7	R	5010	F12	THOMAS DONNA	\$2,664	\$2,559	\$1,736		
	10	R	4952	F12	WILLIAMS ROYN + BETTYE..	\$3,993	\$3,842	\$3,396		
	11	C	5011	F12	ROUISSE EDMUND J + DAG..	\$4,639	\$4,571	\$4,203		
	14	R	4951	F12	OLD IRONSIDES LLC	\$4,869	\$4,623	\$4,491		
	15	R	5012	F12	ROUISSE EDMUND J + DAG..	\$3,394	\$3,302	\$2,647		
	17	C	5013	F12	CONNOLLY ELIZABETH K	\$4,812	\$4,773	\$4,419		
	18	R	4950	F12	BRYANT GEORGE JR + EV..	\$3,369	\$3,272	\$2,616		
	23	R	5014	F12	BLAND MICHAEL + ADRIEL..	\$2,525	\$2,515	\$1,562		
	26	C	4932	F12	ROUISSE EDMUND	\$3,890	\$3,823	\$3,267		
	31	C	5016	F12	KORNEGAY KENNETH E SR..	\$5,421	\$5,557	\$5,180		
	32	R	4931	F12	ROUISSE DAGMAR K + EDM..	\$1,335	\$1,449	\$987		
	36	R	4930	F12	GREGORY RICHARD AVNER	\$2,420	\$2,426	\$1,430		
	40	C	4928	F12	GREGORY RICHARD AVNER	\$9,674	\$9,604	\$10,494		
	44	C	4929	F12	BARATZ BRUCE	\$4,489	\$4,454	\$4,016		
	45	C	5886	F12	CHA LLC	\$9,614	\$9,443	\$10,418		
	51	C	5887	F12	HEIKKINEN JOHN + CANDY..	\$6,111	\$5,902	\$6,042		
	57	R	5888	F12	LEWIS DOROTHY S +	\$2,432	\$2,435	\$1,446		
	61	R	5889	F12	KORNEGAY KENNETH E SR..	\$3,271	\$3,191	\$2,494		
	63	R	5890	F12	KORNEGAY KENNETH E SR..	\$2,378	\$2,382	\$1,379		
66	R	5873	F12	SHILOH BAPTIST CHURCH	\$2,050	\$2,101	\$1,016			
67	R	5891	F11	GARCIA JOSE S	\$3,062	\$3,003	\$2,233			
FREEMAN ST	9	R	2115	F21	DENOIA CHRISTINEM	\$3,437	\$3,609	\$2,701		
	13	R	2116	F21	DEVLIN SUSAN K	\$3,285	\$3,473	\$2,511		
	17	R	2117	F21	CUTIESALLYA	\$3,224	\$3,418	\$2,436		
	21	R	2118	F20	PETRANEK PAUL E + DONNA	\$3,875	\$4,004	\$3,249		
FREMONT ST	54	C	6225	F10	AKINS PAMELA S	\$3,399	\$3,495	\$2,654		
	11	R	102966	D16	WILD IRISH ROSE A INC +	\$1,336	\$1,622	\$1,670		
FRIENDSHIP ST	12	R	3677	D16	LUCASTODDA	\$2,826	\$2,966	\$1,939		
	13	R	102967	D16	WILD IRISH ROSE A INC +	\$1,338	\$1,624	\$1,672		
	15	R	3672	D16	PATTERSON LAURA	\$3,590	\$3,667	\$2,893		
	16	R	3676	D16	KURPIEWSKI WILLIAM J + B..	\$3,636	\$3,697	\$2,951		
	20	R	3675	D16	COLLINS MICHAEL G	\$3,713	\$3,766	\$3,046		
	25	R	3673	D16	DESCHENES LAURA A	\$3,201	\$3,298	\$2,407		
	26	R	3674	D16	MCINTYRE BETTE I E I	\$2,999	\$3,127	\$2,155		
FULLER ST	Null	R	5383	C12	CARMONA ROBERT	\$178	\$217	\$223		
	Null	R	5718	D12	NENNA ROBERT P + MARY	\$896	\$1,068	\$1,043		
	5719	D11			MORALES LYNASKA +	\$418	\$507	\$522		
	1	R	5744	D11	CRISTOFORO PASQUALE + ..	\$4,612	\$4,493	\$4,170		
	9	R	5745	D11	BOWMAN JOANN D + DONA..	\$2,760	\$2,779	\$1,856		
	10	R	5720	D11	HADLEY DAVID	\$2,775	\$2,791	\$1,874		
	13	R	5746	D11	ABREU RAFAEL E + LAURA J	\$2,602	\$2,637	\$1,658		
	19	R	5747	D11	GUZMAN RAQUEL	\$2,712	\$2,739	\$1,796		
	21	R	5748	D11	BOOKER LAURETTE A	\$3,174	\$3,153	\$2,373		
	22	R	5717	D12	PERKINS RAYMOND + ROBN	\$2,901	\$2,910	\$2,032		
	24	R	5716	D12	SHOOK VIRGINIA A	\$2,767	\$2,788	\$1,865		
	25	R	5404	D11	CLEMENT DORIAN J	\$3,331	\$3,294	\$2,569		
	26	R	5715	D12	RODGERS CORNELIUS	\$2,532	\$2,576	\$1,571		
	29	R	5405	D11	HOUSENEWLONDON LLC	\$942	\$1,144	\$1,177		
35	R	5402	D12	AYALA VICTOR L	\$3,181	\$3,159	\$2,382			
36	C	5393	D12	CIL PROPERTIES INCORPOR..	\$6,204	\$6,401	\$6,158			

Sum of Tax Current, Sum of Tax Two-rate, Sum of Tax AXI, Sum of Tax AXI 5% and Sum of Tax AXI + Two-rate Combined broken down by Street Name, Street Number, Tax Class, Parcel ID, Map and Owner Name. The data is filtered on Homeowner, which keeps False and True view is filtered on Parcel ID, Street Name, Tax Class and Owner Name. The Parcel ID filter excludes Null. The Street Name filter has multiple members selected. The Tax Class filter has multiple members selected. The Owner Name filter has multiple members selected.

Tax Outcomes by Street

Street Name	Street Number	Tax Class	Parcel ID	Map	Owner Name	Tax AXI 5%	Tax AXI + Two-rate Combined	
FITCH AVE	30	R	6491	E09	GRIMOTES JOSE + MARIE Z	3,217	\$2,560	
	31	R	6604	E09	RICARD STEVEN A + ELAINE H	3,387	\$2,734	
	32	R	6490	E09	CRESPO DAVID +	3,464	\$2,818	
	33	R	6605	E09	ARMSTRONG DAVID BARRY..	2,860	\$2,179	
	34	R	6489	E09	PEMENTIL BERNARD M JR	2,762	\$2,078	
	35	R	6606	E09	ANILOWSKI SANDRA L	2,632	\$1,949	
	37	R	6607	E09	BENOIT FLEURETTEM	3,239	\$2,589	
	39	R	6608	E09	NEARY DAVID	3,500	\$2,865	
	46	R	7014	E09	KENNY KRISTIN M	3,061	\$2,401	
	50	R	7013	E09	GUERIN CARMELA A	3,032	\$2,370	
	51	R	6609	E09	ROYLE ROBERT E + MARJO..	2,739	\$2,061	
	55	R	7024	E09	CAPPS KAMAU + PATRICIA A	2,826	\$2,153	
	60	R	7011	E08	BASILICA ANTHONY J + LO..	3,091	\$2,432	
	63	R	7025	E08	COREY RAYMOND L + ANNE	2,826	\$2,178	
	65	R	7026	E08	GRABEL JUSTIN + DAVANA	2,478	\$1,778	
	71	R	7033	E08	HODGES ROXIE	3,287	\$2,650	
	72	R	7004	E08	JARVIS CLARA V	2,541	\$1,845	
	73	R	7034	E08	TAYLOR RONALD G + MALL..	3,186	\$2,536	
	FOURTH AVE	Null	C	6806	B07	LONDONBERRY GARDENSA..	41,507	\$47,319
		29	R	7646	B07	EDWARDS WILLIAM DAVID..	2,530	\$1,838
39		R	7647	B07	JACKSON WILLIAM	2,913	\$2,239	
49		R	7652	B07	PAULO CELEGE	3,073	\$2,406	
63		R	7651	B07	LUCASTEDYE + ADELAIDA B	2,987	\$2,316	
73		R	6714	B07	PRESCOTT MARY	2,620	\$1,932	
FOURTH ST	41	C	6115	G09	FOURTH STREET REALTY LLC	4,424	\$5,793	
	3	R	2724	E18	PAULK JOSEPHINE V	3,739	\$3,264	
	11	R	2725	E18	JANSSEN MARK S + BARBAR..	3,366	\$2,873	
	12	R	2739	E18	DANGELO MARY J	4,372	\$3,926	
	16	C	2737	E18	SYRO PROPERTIES INC	3,797	\$5,289	
	17	R	2726	E18	HAWKINS P W + K	3,843	\$3,376	
FOWLER CT	18	R	2738	E18	GIBSON DAVID M	3,360	\$2,846	
	19	R	2727	E18	SHORT CHARLES	4,073	\$3,619	
	23	R	2728	E18	PELTIER FREDERICK	2,994	\$2,515	
	27	R	2729	E18	SAMULRONALD J + TARA D	4,306	\$3,883	
	30	R	2736	E18	KLUISHAROLD N +	3,432	\$2,992	
	31	R	2730	E18	RODMAN MICHAEL +	3,902	\$3,503	
	33	R	2733	E18	CONNECTICUT LIGHT + POW..	1,443	\$2,187	
	36	R	2735	E18	BRETON MARGARET M	3,201	\$2,719	
	37	R	2731	E18	SHASTANY ERNEST F + CAR..	3,137	\$2,641	
	40	R	2734	E18	HUDSON MICHAEL F	2,927	\$2,431	
	FRANKLIN ST	6	C	4953	F12	ROUISSE EDMUND J + DAG..	4,742	\$4,294
		7	R	5010	F12	THOMAS DONNA	2,647	\$1,715
10		R	4952	F12	WILLIAMS ROYN + BETTYE..	3,968	\$3,241	
11		C	5011	F12	ROUISSE EDMUND J + DAG..	4,628	\$4,162	
14		R	4951	F12	OLD IRONSIDES LLC	4,829	\$4,137	
15		R	5012	F12	ROUISSE EDMUND J + DAG..	3,379	\$2,618	
17		C	5013	F12	CONNOLLY ELIZABETH K	4,806	\$4,419	
18		R	4950	F12	BRYANT GEORGE JR + EV..	3,353	\$2,580	
23		R	5014	F12	BLAND MICHAEL + ADRIEL..	2,523	\$1,709	
26		C	4932	F12	ROUISSE EDMUND	3,879	\$3,260	
31		C	5016	F12	KORNEGAY KENNETH E SR..	5,443	\$5,452	
32		R	4931	F12	ROUISSE DAGMAR K + EDM..	1,354	\$1,240	
36		R	4930	F12	GREGORY RICHARD AVNER	2,421	\$1,608	
40		C	4928	F12	GREGORY RICHARD AVNER	9,663	\$10,235	
44		C	4929	F12	BARATZ BRUCE	4,484	\$4,037	
45		C	5886	F12	CHA LLC	9,586	\$9,992	
51		C	5887	F12	HEIKKINEN JOHN + CANDY..	6,077	\$5,699	
57		R	5888	F12	LEWIS DOROTHY S +	2,433	\$1,618	
61		R	5889	F12	KORNEGAY KENNETH E SR..	3,257	\$2,489	
63		R	5890	F12	KORNEGAY KENNETH E SR..	2,379	\$1,554	
66	R	5873	F12	SHILOH BAPTIST CHURCH	2,058	\$1,277		
67	R	5891	F11	GARCIA JOSE S	3,052	\$2,274		
FREEMAN ST	9	R	2115	F21	DENOIA CHRISTINEM	3,465	\$3,118	
	13	R	2116	F21	DEVLIN SUSAN K	3,316	\$2,961	
	17	R	2117	F21	CUTIESALLYA	3,256	\$2,898	
	21	R	2118	F20	PETRA NEK PAUL E + DONNA	3,897	\$3,573	
FREMONT ST	54	C	6225	F10	AKINS PAMELA S	3,415	\$2,942	
FRIENDSHIP ST	11	R	102966	D16	WILD IRISH ROSE A INC +	1,384	\$2,097	
	12	R	3677	D16	LUCASTODDA	2,849	\$2,325	
	13	R	102967	D16	WILD IRISH ROSE A INC +	1,385	\$2,100	
	15	R	3672	D16	PATTERSON LAURA	3,603	\$3,141	
	16	R	3676	D16	KURPIEWSKI WILLIAM J + B..	3,646	\$3,169	
	20	R	3675	D16	COLLINS MICHAEL G	3,722	\$3,248	
	25	R	3673	D16	DESCHENES LAURA A	3,217	\$2,705	
26	R	3674	D16	MCINTYRE BETTIE I	3,021	\$2,514		
FULLER ST	Null	R	5383	C12	CARMONA ROBERT	185	\$280	
	Null	R	5718	D12	NENNA ROBERT P + MARY	924	\$1,310	
	Null	R	5719	D11	MORALES LYNASKA +	432	\$655	
	1	R	5744	D11	CRISTOFORO PASQUALE + ..	4,593	\$4,042	
	9	R	5745	D11	BOWMAN JOANN D + DONA..	2,763	\$2,042	
	10	R	5720	D11	HADLEY DAVID	2,777	\$2,054	
	13	R	5746	D11	ABREU RAFAELE + LAURA J	2,607	\$1,877	
	19	R	5747	D11	GUZMAN RAQUEL	2,717	\$1,996	
	21	R	5748	D11	BOOKER LAURETTE A	3,171	\$2,473	
	22	R	5717	D12	PERKINS RAYMOND + ROBN	2,903	\$2,193	
	24	R	5716	D12	SHOOK VIRGINIA A	2,771	\$2,053	
	25	R	5404	D11	CLEMENT DORIAN J	3,325	\$2,636	
	26	R	5715	D12	RODGERS CORNELIUS	2,539	\$1,808	
	29	R	5405	D11	HOUSE NEWLONDON LLC	975	\$1,478	
35	R	5402	D12	AYALA VICTOR L	3,178	\$2,479		
36	C	5393	D12	CIL PROPERTIES INCORPOR..	6,236	\$6,499		

Sum of Tax Current, Sum of Tax Two-rate, Sum of Tax AXI, Sum of Tax AXI 5% and Sum of Tax AXI + Two-rate Combined broken down by Street Name, Street Number, Tax Class, Parcel ID, Map and Owner Name. The data is filtered on Homeowner, which keeps False and True view is filtered on Parcel ID, Street Name, Tax Class and Owner Name. The Parcel ID filter excludes Null. The Street Name filter has multiple members selected. The Tax Class filter has multiple members selected. The Owner Name filter has multiple members selected.



Tax Outcomes by Street

Street Name	Street Number	Tax Class	Parcel ID	Map	Owner Name	Tax Current	Tax Two-rate	Tax AXI	Tax AXI 5%
FULLER ST	37	R	5403	C12	SYDNOR WILLIAM E + LEON..	\$3,042	\$3,033	\$2,208	
	49	R	5382	C12	DALEY JOSEPH & EURILYS	\$3,210	\$3,184	\$2,418	
	60	R	5386	C12	DIMAGGIO LENA R	\$3,076	\$3,066	\$2,251	
	61	R	5391	C12	CARMONA ROBERT + MART..	\$3,255	\$3,236	\$2,474	
	62	R	5385	C12	MEJIA LORENZO A +	\$3,335	\$3,303	\$2,574	
	65	R	5392	C12	CROWLEY STEVEN P	\$3,231	\$3,207	\$2,445	
	70	R	5384	C12	KUNAJUKR SUTP	\$13,889	\$13,272	\$15,758	
GARDNER AVE	17	R	1223	G22	MITCHELL COLLEGE	\$3,699	\$3,965	\$3,029	
	25	R	1224	G22	CURTIN CHARLES W	\$11,127	\$10,860	\$12,308	
	36	R	1139	G23	MYERS GERALD E TRSTEE	\$7,944	\$8,023	\$8,331	
	37	R	1225	G22	SULLIVAN EDMUND A + LIN..	\$4,623	\$4,868	\$4,183	
	41	R	1226	G22	GRILLO MARK E	\$3,875	\$4,178	\$3,249	
	47	R	1227	G22	FROMMER LAURA E + IAN D	\$4,728	\$5,013	\$4,315	
	48	R	1137	G23	MCPHAIL GERALD W K	\$4,571	\$4,814	\$4,119	
	54	R	1136	G23	BASILICA GWENDOLYN M	\$8,861	\$8,679	\$9,477	
	55	R	1228	G23	STEPHENSON ROSEMARY + ..	\$4,951	\$5,072	\$4,593	
	89	R	1262	G23	RAPPTHOMASE &	\$4,834	\$4,978	\$4,446	
	91	R	1263	G23	MCCOMISH STEPHEN +	\$5,970	\$6,001	\$5,866	
	92	R	1185	G23	VERNOTZ JOHN R + JANE B	\$5,483	\$5,630	\$5,258	
	95	R	1264	G23	ANTONINO CHARLES P & BR..	\$6,325	\$6,373	\$6,310	
	98	R	1184	G23	BUSCETTOMICHAEL PARTN.	\$4,969	\$5,176	\$4,616	
	105	R	1273	G23	LASALLE BANK NA	\$20,971	\$19,903	\$24,605	
	106	R	1183	G23	MCKEON KATHLEEN A	\$3,974	\$4,212	\$3,372	
	115	R	1274	G23	PHILLIPS SUSAN M +	\$6,297	\$6,359	\$6,274	
	118	R	1172	G23	ARNOLD SHARON ET AL	\$4,759	\$4,937	\$4,353	
	125	R	1275	G23	SPRECACE ADAM T	\$5,892	\$5,979	\$5,768	
	126	R	1171	G23	PASSEROMICHAEL EET AL	\$4,436	\$4,646	\$3,949	
	136	R	1170	G23	PRIMUS NORMAN S & ANNES	\$4,548	\$4,754	\$4,090	
	148	R	1105	G23	HAYFORD ROBERT IJR & R..	\$4,980	\$5,264	\$4,629	
	154	R	1289	G23	CYGAN CHRISTINA	\$4,368	\$4,594	\$3,864	
	156	R	1288	G23	RICHARDSON DAVID B +	\$5,424	\$5,516	\$5,184	
	162	R	1287	F23	OLSEN VIRGINIA A	\$6,076	\$6,161	\$5,998	
	180	R	1286	F23	SMITH GAYLE C &	\$3,861	\$4,111	\$3,231	
	182	R	1285	F23	SZFRANSKITIMOTHY & EWA	\$3,927	\$4,181	\$3,314	
	183	R	1301	F23	HUNZIKER ANNES	\$5,758	\$5,934	\$5,601	
	184	R	1284	F23	HODGE GARY	\$3,884	\$4,123	\$3,260	
	186	R	1283	F23	TARBOX MATTHEWA + HEAL..	\$4,011	\$4,238	\$3,419	
	187	R	1302	F23	CONDON MARY C	\$5,026	\$5,249	\$4,687	
	188	R	1282	F23	OLSEN RUTH C TRUSTEE	\$3,925	\$4,162	\$3,312	
	190	R	1281	F23	MAGGIRONALD +	\$4,040	\$4,264	\$3,454	
191	R	1303	F23	KIRSCH RUTH B LJJ	\$4,743	\$5,000	\$4,333		
193	R	1304	F23	O'CONNELL JOHN J + VILMA	\$5,399	\$5,598	\$5,153		
194	R	1280	F23	HEATON REGUIA	\$4,737	\$4,952	\$4,326		
198	R	1279	F23	MCGUIRE FRANCES	\$4,202	\$4,411	\$3,657		
201	R	1305	F23	SUSSKIND PERRY D	\$5,713	\$5,884	\$5,545		
207	R	1307	F23	PEREZ JOSEPH L +	\$6,022	\$6,154	\$5,931		
210	R	1278	F23	JONES ERIC M &	\$8,260	\$8,152	\$8,726		
213	R	1308	F23	GILL SEAN P	\$3,822	\$4,061	\$3,182		
241	R	1354	F23	COMFORT MARGARET A	\$3,444	\$3,628	\$2,710		
243	R	1355	F23	LASKY EDWARD F	\$3,140	\$3,361	\$2,331		
244	R	1329	F23	BUTLER BRIAN T &	\$4,043	\$4,166	\$3,459		
245	R	1356	F23	ROY KATHERINE M	\$3,804	\$4,001	\$3,160		
246	R	1328	F23	RYAN BARRY	\$3,451	\$3,630	\$2,719		
252	R	1327	F23	SALIMENO DALE T + JOSEPH C	\$3,854	\$3,992	\$3,223		
256	R	1326	F23	EASTMAN GARA B	\$3,255	\$3,452	\$2,474		
259	R	1357	F23	SIMONDS BARBARA L	\$3,299	\$3,504	\$2,529		
261	R	1358	F23	TODD ALAN W + SKYREN P	\$3,292	\$3,497	\$2,520		
262	R	1325	F23	BALENTINE JOHN JR + SHAR..	\$3,867	\$4,014	\$3,238		
264	R	1324	F23	MICELIMICHAEL J &	\$3,255	\$3,463	\$2,474		
265	R	1359	F23	ESPINOSA RESURRECCION	\$3,483	\$3,669	\$2,759		
271	R	1360	F23	MATTISON KAREN J	\$3,421	\$3,661	\$2,681		
272	R	1323	F23	VEILLETTE KENNETH A	\$3,313	\$3,515	\$2,547		
GARDNER AVE A1	280	R	748	F24	SNOW GOOSE LLC	\$1,401	\$1,371	\$437	
	281	R	1363	E23	DESALVOROMANA E	\$1,401	\$1,371	\$437	
GARDNER AVE A2	280	R	749	Null	CATALINO FLERIDA	\$1,510	\$1,477	\$471	
	281	R	1364	Null	FONTANELLA MARY BETH	\$1,510	\$1,477	\$471	
GARDNER AVE A3	280	R	750	Null	SHRALLOW JOAN B	\$1,401	\$1,371	\$437	
	281	R	1365	Null	DEMUZZIO EDWARD E	\$1,401	\$1,371	\$437	
GARDNER AVE A4	280	R	751	Null	PICARDI JEFFREY R	\$1,725	\$1,688	\$563	
	281	R	1366	Null	NEAL KATHLEEN E	\$1,725	\$1,688	\$563	
GARDNER AVE A5	280	R	752	Null	BAILEY JOAN E	\$1,493	\$1,461	\$466	
	281	R	1367	Null	SHIRLEY WENDY J	\$1,401	\$1,371	\$437	
GARDNER AVE A6	280	R	753	Null	MAYCURT B	\$1,725	\$1,688	\$563	
	281	R	1368	Null	SPENCER KATHLEEN V	\$1,725	\$1,688	\$563	
GARDNER AVE B1	280	R	754	Null	BROWN JUDITH A	\$1,699	\$1,662	\$531	
	281	R	1369	Null	WHITE CYNTHIA ANN	\$1,725	\$1,688	\$563	
GARDNER AVE B2	280	R	755	Null	LUTY JESSICA L	\$1,708	\$1,671	\$541	
	281	R	1370	Null	HARDY THOMAS A	\$1,510	\$1,477	\$471	
GARDNER AVE B3	280	R	756	Null	FOX GABRIELLE	\$1,725	\$1,688	\$563	
	281	R	1371	Null	YOUNG MATTHEW + LILLIA..	\$1,725	\$1,688	\$563	
GARDNER AVE B4	280	R	757	Null	CMKB-4 REALTY LLC	\$1,725	\$1,688	\$563	
	281	R	1372	Null	RAFF DWIGHT E + KALITAM	\$1,725	\$1,688	\$563	
GARDNER AVE B5	280	R	758	Null	TETRAULT ERNEST J + PAT..	\$1,725	\$1,688	\$563	
	281	R	1373	Null	SANTOZ CARLOS DIAZ	\$1,725	\$1,688	\$563	
GARDNER AVE B6	280	R	759	Null	RODRIGUEZ AMARILLYS	\$1,725	\$1,688	\$563	
	281	R	1374	Null	MARKELON LUCAS W	\$1,725	\$1,688	\$563	
GARDNER AVE C1	280	R	760	Null	SPANOS SPYROS L	\$1,401	\$1,371	\$437	
	281	R	1375	Null	YUE LEI + CONG YANG	\$1,725	\$1,688	\$563	
GARDNER AVE C2	280	R	761	Null	SAWICKI FRANK JR	\$1,708	\$1,671	\$541	
	281	R	1376	Null	OBERG JESSICA	\$1,510	\$1,477	\$471	
GARDNER AVE C3	280	R	762	Null	NOGA CHERYL	\$1,725	\$1,688	\$563	

Sum of Tax Current, Sum of Tax Two-rate, Sum of Tax AXI, Sum of Tax AXI 5% and Sum of Tax AXI + Two-rate Combined broken down by Street Name, Street Number, Tax Class, Parcel ID, Map and Owner Name. The data is filtered on Homeowner, which keeps False and True view is filtered on Parcel ID, Street Name, Tax Class and Owner Name. The Parcel ID filter excludes Null. The Street Name filter has multiple members selected. The Tax Class filter has multiple members selected. The Owner Name filter has multiple members selected.

Tax Outcomes by Street

Street Name	Street Number	Tax Class	Parcel ID	Map	Owner Name	Tax AXI 5%	Tax AXI + Two-rate Combined
FULLER ST	37	R	5403	C12	SYDNOR WILLIAM E + LEON...	3,041	\$2,334
	49	R	5382	C12	DALEY JOSEPH & EURILYS	3,206	\$2,507
	60	R	5386	C12	DIMAGGIO LENA R	3,075	\$2,374
	61	R	5391	C12	CARMONA ROBERT + MART...	3,252	\$2,574
	62	R	5385	C12	MEJIA LORENZO A +	3,330	\$2,649
	65	R	5392	C12	CROWLEY STEVEN P	3,227	\$2,536
	70	R	5384	C12	KUNAJUKR SUTIP	13,787	\$14,395
	17	R	1223	G22	MITCHELL COLLEGE	3,743	\$3,593
	25	R	1224	G22	CURTIN CHARLES W	11,083	\$11,654
	36	R	1139	G23	MYERS GERALD E TRSTEE	7,957	\$8,398
37	R	1225	G22	SULLIVAN EDMUNDA + LIN...	4,663	\$4,672	
41	R	1226	G22	GRILLO MARK E	3,925	\$3,867	
47	R	1227	G22	FROMMER LAURA E + IAN D	4,775	\$4,866	
48	R	1137	G23	MCPHAIL GERAL W K	4,611	\$4,606	
54	R	1136	G23	BASILICA GWENDOL W M	8,831	\$9,063	
55	R	1228	G23	STEPHENSON ROSEMARY + ...	4,971	\$4,858	
89	R	1262	G23	RAPPTHOMASE &	4,857	\$4,755	
91	R	1263	G23	MCCOMISH STEPHEN +	5,975	\$5,935	
92	R	1185	G23	VERNOTZ JOHN R + JANE B	5,507	\$5,544	
95	R	1264	G23	ANTONINO CHARLES P & BR...	6,333	\$6,392	
98	R	1184	G23	BUSCETTO MICHAEL PARTN.	5,003	\$5,026	
105	R	1273	G23	LASALLE BANK NA	20,795	\$22,179	
106	R	1183	G23	MCKEON KATHLEEN A	4,013	\$3,877	
115	R	1274	G23	PHILLIPS SUSAN M +	6,307	\$6,382	
118	R	1172	G23	ARNOLD SHARON ET AL	4,788	\$4,722	
125	R	1275	G23	SPRECA CE ADAM T	5,906	\$5,936	
126	R	1171	G23	PASSERO MICHAEL ET AL	4,470	\$4,387	
136	R	1170	G23	PRIMUS NORMAN S & ANNES	4,582	\$4,516	
148	R	1105	G23	HAYFORD ROBERT I JR & R...	5,027	\$5,169	
154	R	1289	G23	CYGAN CHRISTINA	4,405	\$4,333	
156	R	1288	G23	RICHARDSON DAVID B +	5,439	\$5,379	
162	R	1287	F23	OLSEN VIRGINIA A	6,090	\$6,156	
180	R	1286	F23	SMITH GAYLE C &	3,902	\$3,761	
182	R	1285	F23	SZFRANSKITIMOTHY & EWA	3,969	\$3,847	
183	R	1301	F23	HUNZIKER ANNES	5,787	\$5,925	
184	R	1284	F23	HODGE GARY	3,924	\$3,769	
186	R	1283	F23	TARBOX MATTHEWA + HEAL...	4,049	\$3,904	
187	R	1302	F23	CONDON MARY C	5,063	\$5,121	
188	R	1282	F23	OLSEN RUTH C TRUSTEE	3,964	\$3,816	
190	R	1281	F23	MAGGIRONALD +	4,077	\$3,932	
191	R	1303	F23	KIRSCH RUTH B LJJ	4,785	\$4,837	
193	R	1304	F23	O'CONNELL JOHN J + VILMA	5,432	\$5,531	
194	R	1280	F23	HEATON REGULA	4,773	\$4,759	
198	R	1279	F23	MCGUIRE FRANCES	4,236	\$4,103	
201	R	1305	F23	SUSSKIND PERRY D	5,741	\$5,862	
207	R	1307	F23	PEREZ JOSEPH L +	6,044	\$6,169	
210	R	1278	F23	JONES ERIC M &	8,242	\$8,464	
213	R	1308	F23	GILL SEAN P	3,861	\$3,696	
241	R	1354	F23	COMFORT MARGARET A	3,474	\$3,145	
243	R	1355	F23	LASKY EDWARD F	3,177	\$2,841	
244	R	1329	F23	BUTLER BRIAN T &	4,063	\$3,765	
245	R	1356	F23	ROY KATHERINE M	3,837	\$3,603	
246	R	1328	F23	RYAN BARRY	3,480	\$3,146	
252	R	1327	F23	SALIMENO DALE T + JOSEPH C	3,877	\$3,563	
256	R	1326	F23	EASTMAN GARA B	3,287	\$2,940	
259	R	1357	F23	SIMONDS BARBARA L	3,333	\$3,007	
261	R	1358	F23	TODD ALAN W + SKYREN P	3,326	\$2,998	
262	R	1325	F23	BALENTINE JOHN JR + SHAR...	3,891	\$3,594	
264	R	1324	F23	MICELIMICHAEL J &	3,289	\$2,959	
265	R	1359	F23	ESPINOSA RESURRECCION	3,514	\$3,196	
271	R	1360	F23	MATTISON KAREN J	3,460	\$3,213	
272	R	1323	F23	VEILLETTE KENNETH A	3,347	\$3,019	
280	R	748	F24	SNOW GOOSE LLC	1,396	\$550	
GARDNER AVE A1	281	R	1363	E23	DESALVOROMANA E	1,396	\$550
GARDNER AVE A2	280	R	749	Null	CATALINOFLEIDA	1,504	\$592
GARDNER AVE A2	281	R	1364	Null	FONTANELLA MARY BETH	1,504	\$592
GARDNER AVE A3	280	R	750	Null	SHRALLOW JOAN B	1,396	\$550
GARDNER AVE A3	281	R	1365	Null	DEMUZZIO EDWARD E	1,396	\$550
GARDNER AVE A4	280	R	751	Null	PICARDI JEFFREY R	1,719	\$697
GARDNER AVE A4	281	R	1366	Null	NEAL KATHLEEN E	1,719	\$697
GARDNER AVE A5	280	R	752	Null	BAILEY JOAN E	1,488	\$586
GARDNER AVE A5	281	R	1367	Null	SHIRLEY WENDY J	1,396	\$550
GARDNER AVE A6	280	R	753	Null	MAYCURT B	1,719	\$697
GARDNER AVE A6	281	R	1368	Null	SPENCER KATHLEEN V	1,719	\$697
GARDNER AVE B1	280	R	754	Null	BROWN JUDITH A	1,693	\$666
GARDNER AVE B1	281	R	1369	Null	WHITE CYNTHIA ANN	1,719	\$697
GARDNER AVE B2	280	R	755	Null	LUTY JESSICA L	1,702	\$676
GARDNER AVE B2	281	R	1370	Null	HARDY THOMAS A	1,504	\$592
GARDNER AVE B3	280	R	756	Null	FOX GABRIELLE	1,719	\$697
GARDNER AVE B3	281	R	1371	Null	YOUNG MATTHEW + LILLIA...	1,719	\$697
GARDNER AVE B4	280	R	757	Null	CMKB-4 REALTY LLC	1,719	\$697
GARDNER AVE B4	281	R	1372	Null	RAFF DWIGHT E + KALITAM	1,719	\$697
GARDNER AVE B5	280	R	758	Null	TETRAULT ERNEST J + PAT...	1,719	\$697
GARDNER AVE B5	281	R	1373	Null	SANTOZ CARLOS DIAZ	1,719	\$697
GARDNER AVE B6	280	R	759	Null	RODRIGUEZ AMARILLYS	1,719	\$697
GARDNER AVE B6	281	R	1374	Null	MARKELON LUCAS W	1,719	\$697
GARDNER AVE C1	280	R	760	Null	SPANOS SPYROS L	1,396	\$550
GARDNER AVE C1	281	R	1375	Null	YUE LEI + CONG YANG	1,719	\$697
GARDNER AVE C2	280	R	761	Null	SAWICKI FRANK JR	1,702	\$676
GARDNER AVE C2	281	R	1376	Null	OBERG JESSICA	1,504	\$592
GARDNER AVE C3	280	R	762	Null	NOGA CHERYL	1,719	\$697

Sum of Tax Current, Sum of Tax Two-rate, Sum of Tax AXI, Sum of Tax AXI 5% and Sum of Tax AXI + Two-rate Combined broken down by Street Name, Street Number, Tax Class, Parcel ID, Map and Owner Name. The data is filtered on Homeowner, which keeps False and True view is filtered on Parcel ID, Street Name, Tax Class and Owner Name. The Parcel ID filter excludes Null. The Street Name filter has multiple members selected. The Tax Class filter has multiple members selected. The Owner Name filter has multiple members selected.

Tax Outcomes by Street

Street Name	Street Number	Tax Class	Parcel ID	Map	Owner Name	Tax Current	Tax Two-rate	Tax AXI	Tax AXI 5%
GARDNER AVE C3	281	R	1377	Null	BEDORE PAMELA E +	\$1,725	\$1,688	\$563	\$563
GARDNER AVE C4	280	R	763	Null	NONNENMANN KEITH M	\$1,725	\$1,688	\$563	\$563
GARDNER AVE C4	281	R	1378	Null	TERRACCIANO GISLE	\$1,725	\$1,688	\$563	\$563
GARDNER AVE C5	280	R	764	Null	POOLE JEANNINE	\$1,725	\$1,688	\$563	\$563
GARDNER AVE C5	281	R	1379	Null	MARKUSANDER	\$1,725	\$1,688	\$563	\$563
GARDNER AVE C6	280	R	765	Null	CLOUTHER BRUCE C JR	\$1,725	\$1,688	\$563	\$563
GARDNER AVE C6	281	R	1380	Null	POWERS PETER R	\$1,725	\$1,688	\$563	\$563
GARDNER AVE D1	280	R	766	Null	LAPIERRE EARLT	\$1,510	\$1,477	\$471	\$471
GARDNER AVE D1	281	R	1381	Null	WEST VIRGINIA C	\$1,829	\$1,790	\$693	\$693
GARDNER AVE D2	280	R	767	Null	CHRISTINE MARYN ESTATE	\$1,401	\$1,371	\$437	\$437
GARDNER AVE D2	281	R	1382	Null	MOND CHARLES	\$2,147	\$2,100	\$1,089	\$1,089
GARDNER AVE D3	280	R	768	Null	MILLER SHARYN A + BOOT J.	\$1,725	\$1,688	\$563	\$563
GARDNER AVE D3	281	R	1383	Null	BEPLAT MARGUERITE	\$2,147	\$2,100	\$1,089	\$1,089
GARDNER AVE D4	280	R	769	Null	MARLEY MARTIN J JR	\$1,401	\$1,371	\$437	\$437
GARDNER AVE D4	281	R	1384	Null	STEVENS ALAND + CAROL	\$2,147	\$2,100	\$1,089	\$1,089
GARDNER AVE D5	280	R	770	Null	DESUTELSMARK	\$1,725	\$1,688	\$563	\$563
GARDNER AVE D5	281	R	1385	Null	BOUSIOS HELEN	\$2,147	\$2,100	\$1,089	\$1,089
GARDNER AVE D6	280	R	771	Null	MURANO MARYCATHERINE	\$1,401	\$1,371	\$437	\$437
GARDNER AVE D6	281	R	1386	Null	MIRZA IMRANULLAH + FAIZ	\$2,147	\$2,100	\$1,089	\$1,089
GARDNER AVE E1	281	R	1387	Null	ABUTIN ROBERT D	\$1,725	\$1,688	\$563	\$563
GARDNER AVE E2	281	R	1388	Null	KRIPPSMICHELE	\$1,517	\$1,484	\$474	\$474
GARDNER AVE E3	281	R	1389	Null	AUTREYLINDA	\$1,725	\$1,688	\$563	\$563
GARDNER AVE E4	281	R	1390	Null	SULIMA HILDEGARD	\$1,725	\$1,688	\$563	\$563
GARDNER AVE E5	281	R	1391	Null	SMITH DOUGLAS M	\$1,725	\$1,688	\$563	\$563
GARDNER AVE E6	281	R	1392	Null	HERR LINDA L TRUSTEE	\$1,725	\$1,688	\$563	\$563
GARDNER AVE F1	281	R	1393	Null	BARKER SUSAN	\$1,725	\$1,688	\$563	\$563
GARDNER AVE F2	281	R	1394	Null	PALMER DIANE J + STEVEN H	\$1,510	\$1,477	\$471	\$471
GARDNER AVE F3	281	R	1395	Null	HESS MARY P	\$1,725	\$1,688	\$563	\$563
GARDNER AVE F4	281	R	1396	Null	EXUMA LLC	\$1,725	\$1,688	\$563	\$563
GARDNER AVE F5	281	R	1397	Null	RIVERA ALYSSA	\$1,725	\$1,688	\$563	\$563
GARDNER AVE F6	281	R	1398	Null	WAGNER BONNIE K	\$1,725	\$1,688	\$563	\$563
GARDNER AVE G1	281	R	1399	Null	SULLIVAN JOHN F & KEVIN R	\$1,725	\$1,688	\$563	\$563
GARDNER AVE G2	281	R	1400	Null	DUVAL DAVID	\$1,510	\$1,477	\$471	\$471
GARDNER AVE G3	281	R	1401	Null	PEZZELLO FRANK J +	\$1,725	\$1,688	\$563	\$563
GARDNER AVE G4	281	R	1402	Null	CAVASINO JAMES C	\$1,725	\$1,688	\$563	\$563
GARDNER AVE G5	281	R	1403	Null	SAVIN HENRY I	\$1,725	\$1,688	\$563	\$563
GARDNER AVE G6	281	R	1404	Null	TANDOGAN ALIA	\$1,725	\$1,688	\$563	\$563
GARDNER AVE H1	281	R	1405	Null	COUTURE FRANCES J	\$1,829	\$1,790	\$693	\$693
GARDNER AVE H2	281	R	1406	Null	JACKSON VICKIS +	\$2,147	\$2,100	\$1,089	\$1,089
GARDNER AVE H3	281	R	1407	Null	HAMMEL JAMES P + SHIRLEY	\$2,147	\$2,100	\$1,089	\$1,089
GARDNER AVE H4	281	R	1408	Null	MILLS GAIL UTTERBACK	\$2,147	\$2,100	\$1,089	\$1,089
GARDNER AVE H5	281	R	1409	Null	MUT DAVID C	\$2,147	\$2,100	\$1,089	\$1,089
GARDNER AVE H6	281	R	1410	Null	HERSANT DAVID P	\$2,147	\$2,100	\$1,089	\$1,089
GARDNER AVE I1	281	R	1411	Null	ESTERIANVMICHELE	\$1,510	\$1,477	\$471	\$471
GARDNER AVE I2	281	R	1412	Null	HERNANDEZ JAVIER +	\$1,725	\$1,688	\$563	\$563
GARDNER AVE I3	281	R	1413	Null	AWLA JASVINDER S +	\$1,725	\$1,688	\$563	\$563
GARDNER AVE I4	281	R	1414	Null	MARAN DIANE	\$1,725	\$1,688	\$563	\$563
GARDNER AVE I5	281	R	1415	Null	CHAN H KARBIN	\$1,725	\$1,688	\$563	\$563
GARDNER AVE I6	281	R	1416	Null	TREBUKHOVA TATIANA A	\$1,725	\$1,688	\$563	\$563
GARDNER AVE J1	281	R	1417	Null	MASTRONUNZIO RAYMOND	\$1,510	\$1,477	\$471	\$471
GARDNER AVE J2	281	R	1418	Null	ADAMS COMPANY LLC	\$1,725	\$1,688	\$563	\$563
GARDNER AVE J3	281	R	1419	Null	NAGLER RUTH M	\$1,725	\$1,688	\$563	\$563
GARDNER AVE J4	281	R	1420	Null	VARGAS PERFECTO &	\$1,725	\$1,688	\$563	\$563
GARDNER AVE J5	281	R	1421	Null	FREEMAN EDWARD W	\$1,725	\$1,688	\$563	\$563
GARDNER AVE J6	281	R	1422	Null	SYLVESTER MARGARET & JA.	\$1,725	\$1,688	\$563	\$563
GARDNER AVE K1	281	R	1423	Null	SNOW GOOSE LLC	\$1,510	\$1,477	\$471	\$471
GARDNER AVE K2	281	R	1424	Null	KAROL ALLISON	\$1,401	\$1,371	\$437	\$437
GARDNER AVE K3	281	R	1425	Null	LESTER MICHAEL D	\$1,725	\$1,688	\$563	\$563
GARDNER AVE K4	281	R	1426	Null	LONDINSKIALIA	\$1,401	\$1,371	\$437	\$437
GARDNER AVE K5	281	R	1427	Null	EXUMA LLC	\$1,725	\$1,688	\$563	\$563
GARDNER AVE K6	281	R	1428	Null	MARITIME ASSOCIATES LLC	\$1,401	\$1,371	\$437	\$437
GARDNER C R	Null	R	102406	G22	LONDREGAN JEFFREY T + J.	\$148	\$180	\$185	\$185
GARDNER C R	14	R	1276	G23	PEMBERTON TEREESA S + SA.	\$4,762	\$4,929	\$4,357	\$4,357
GARDNER C R	15	R	1265	G23	SMITH LINDA LEE	\$4,448	\$4,638	\$3,965	\$3,965
GARDNER C R	16	R	1272	G23	TODD ALAN W & SKYREN P	\$3,713	\$3,985	\$3,046	\$3,046
GARDNER C R	21	R	1266	G23	ROLFE JANICE M	\$5,096	\$5,219	\$4,774	\$4,774
GARDNER C R	24	R	1271	G23	HENDELBURTON STRUSTEE	\$5,183	\$5,316	\$4,883	\$4,883
GARDNER C R	25	R	1267	G22	KURK MATTHEW F	\$5,280	\$5,432	\$5,003	\$5,003
GARDNER C R	28	R	1270	G22	PUGLIESE KEVIN	\$4,773	\$5,023	\$4,370	\$4,370
GARDNER C R	30	R	1269	G22	HINETHOMAS M	\$4,798	\$5,042	\$4,402	\$4,402
GARDNER C R	37	R	1268	G22	WYATT JAMES R + EDNA A	\$4,989	\$5,172	\$4,640	\$4,640
GARFIELD AVE	11	R	5497	E12	GONZALEZ RENSO	\$3,108	\$3,043	\$2,291	\$2,291
GARFIELD AVE	14	R	4839	E12	NEGRON RIGOBERTO M + D.	\$2,751	\$2,719	\$1,845	\$1,845
GARFIELD AVE	15	R	5498	E12	GIUSTIRICHARD +	\$3,542	\$3,440	\$2,832	\$2,832
GARFIELD AVE	17	R	5499	E12	KOONCEDAWN S	\$3,221	\$3,152	\$2,431	\$2,431
GARFIELD AVE	18	R	4838	E12	BUTLER J B	\$2,646	\$2,627	\$1,713	\$1,713
GARFIELD AVE	21	R	5500	E12	MYERS ROBERT B 11	\$3,196	\$3,133	\$2,400	\$2,400
GARFIELD AVE	22	R	5285	E12	MONROE ALLAN C	\$3,915	\$3,771	\$3,298	\$3,298
GARFIELD AVE	24	R	5284	E12	MASSAD RICHARD A + LOUI.	\$3,044	\$2,989	\$2,211	\$2,211
GARFIELD AVE	25	R	5501	E12	VINEARTHUR PAUL	\$3,037	\$2,989	\$2,202	\$2,202
GARFIELD AVE	29	R	5502	E12	ESCALANTE PABLO + VICEN.	\$3,217	\$3,150	\$2,427	\$2,427
GARFIELD AVE	30	R	5283	E12	CRUZHANDERSON &	\$3,174	\$3,109	\$2,373	\$2,373
GARFIELD AVE	33	R	5503	E12	SAWYER VICKIE L	\$3,296	\$3,212	\$2,525	\$2,525
GARFIELD AVE	34	R	5282	E12	CARTER DIANNE J	\$3,651	\$3,538	\$2,968	\$2,968
GARFIELD AVE	35	R	5504	E12	CRUZHOALE	\$2,594	\$2,577	\$1,649	\$1,649
GARFIELD AVE	36	R	100006	E12	ZALESNYJOHN J	\$3,731	\$3,609	\$3,069	\$3,069
GARFIELD AVE	37	R	5505	E12	MATEO JUAN & ANTONIA	\$2,974	\$2,929	\$2,124	\$2,124
GARFIELD AVE	40	R	5279	E12	NUNEZ PORFIRIO Y	\$3,990	\$3,839	\$3,392	\$3,392
GARFIELD AVE	41	R	5271	E12	LACOURSE DANIELLE	\$3,456	\$3,361	\$2,725	\$2,725
GARFIELD AVE	44	R	5278	E12	BIAGETT SCOTT	\$3,060	\$3,000	\$2,231	\$2,231
GARFIELD AVE	45	R	5272	E12	PAUL EDWARD W + MARY J	\$3,094	\$3,036	\$2,273	\$2,273

Sum of Tax Current, Sum of Tax Two-rate, Sum of Tax AXI, Sum of Tax AXI 5% and Sum of Tax AXI + Two-rate Combined broken down by Street Name, Street Number, Tax Class, Parcel ID, Map and Owner Name. The data is filtered on Homeowner, which keeps False and True view is filtered on Parcel ID, Street Name, Tax Class and Owner Name. The Parcel ID filter excludes Null. The Street Name filter has multiple members selected. The Tax Class filter has multiple members selected. The Owner Name filter has multiple members selected.

Tax Outcomes by Street

Street Name	Street Number	Tax Class	Parcel ID	Map	Owner Name	Tax AXI 5%	Tax AXI + Two-rate Combined
GARDNER AVE C3	281	R	1377	Null	BEDORE PAMELA E +	1,719	\$697
GARDNER AVE C4	280	R	763	Null	NONNENMANN KEITH M	1,719	\$697
GARDNER AVE C5	281	R	1378	Null	TERRACCIANO GISBLE	1,719	\$697
GARDNER AVE C6	280	R	764	Null	POOLE JEANNINE	1,719	\$697
GARDNER AVE D1	281	R	1379	Null	MARKUSANDER	1,719	\$697
GARDNER AVE D2	280	R	765	Null	CLOUTHER BRUCE C JR	1,719	\$697
GARDNER AVE D3	281	R	1380	Null	POWERS PETER R	1,719	\$697
GARDNER AVE D4	280	R	766	Null	LAPIERRE EARL T	1,504	\$592
GARDNER AVE D5	281	R	1381	Null	WEST VIRGINIA C	1,822	\$818
GARDNER AVE D6	280	R	767	Null	CHRISTINE MARYN ESTATE	1,396	\$550
GARDNER AVE E1	281	R	1382	Null	MOND CHARLES	2,139	\$1,190
GARDNER AVE E2	280	R	768	Null	MILLER SHARYN A + BOOT...	1,719	\$697
GARDNER AVE E3	281	R	1383	Null	BELAT MARGUERITE	2,139	\$1,190
GARDNER AVE E4	280	R	769	Null	MARLEY MARTIN J JR	1,396	\$550
GARDNER AVE E5	281	R	1384	Null	STEVENS ALAN D + CAROL	2,139	\$1,190
GARDNER AVE E6	280	R	770	Null	DESUTELSMARK	1,719	\$697
GARDNER AVE E7	281	R	1385	Null	BOUSIOS HELEN	2,139	\$1,190
GARDNER AVE E8	280	R	771	Null	MURANO MARY CATHERNE	1,396	\$550
GARDNER AVE E9	281	R	1386	Null	MIRZA IMRANULLAH + FAIZ	2,139	\$1,190
GARDNER AVE E10	281	R	1387	Null	ABUTIN ROBERT D	1,719	\$697
GARDNER AVE E11	281	R	1388	Null	KRIPPSMICHELE	1,511	\$595
GARDNER AVE E12	281	R	1389	Null	AUTREYLINDA	1,719	\$697
GARDNER AVE E13	281	R	1390	Null	SULIMA HILDEGARD	1,719	\$697
GARDNER AVE E14	281	R	1391	Null	SMITH DOUGLAS M	1,719	\$697
GARDNER AVE E15	281	R	1392	Null	HERR LINDA L TRUSTEE	1,719	\$697
GARDNER AVE E16	281	R	1393	Null	BARKER SUSAN	1,719	\$697
GARDNER AVE E17	281	R	1394	Null	PALMER DIANE J + STEVEN H	1,504	\$592
GARDNER AVE E18	281	R	1395	Null	HESS MARY P	1,719	\$697
GARDNER AVE E19	281	R	1396	Null	EXUMA LLC	1,719	\$697
GARDNER AVE E20	281	R	1397	Null	RIVERA ALYSSA	1,719	\$697
GARDNER AVE E21	281	R	1398	Null	WAGNER BONNIE K	1,719	\$697
GARDNER AVE E22	281	R	1399	Null	SULLIVAN JOHN F + KEVIN R	1,719	\$697
GARDNER AVE E23	281	R	1400	Null	DUVAL DAVID	1,504	\$592
GARDNER AVE E24	281	R	1401	Null	PEZZELLO FRANK J +	1,719	\$697
GARDNER AVE E25	281	R	1402	Null	CAVASINO JAMES C	1,719	\$697
GARDNER AVE E26	281	R	1403	Null	SAVIN HENRY I	1,719	\$697
GARDNER AVE E27	281	R	1404	Null	TANDOGAN ALLA	1,719	\$697
GARDNER AVE E28	281	R	1405	Null	COUTURE FRANCES J	1,822	\$818
GARDNER AVE E29	281	R	1406	Null	JACKSON VICKIS +	2,139	\$1,190
GARDNER AVE E30	281	R	1407	Null	HAMMEL JAMES P + SHIRLEY	2,139	\$1,190
GARDNER AVE E31	281	R	1408	Null	MILLS GAIL UTTERBACK	2,139	\$1,190
GARDNER AVE E32	281	R	1409	Null	MUT DAVID C	2,139	\$1,190
GARDNER AVE E33	281	R	1410	Null	HERSANT DAVID P	2,139	\$1,190
GARDNER AVE E34	281	R	1411	Null	ESTERIANVMICHELLE	1,504	\$592
GARDNER AVE E35	281	R	1412	Null	HERNANDEZ JAVIER +	1,719	\$697
GARDNER AVE E36	281	R	1413	Null	AWLA JASVINDER S +	1,719	\$697
GARDNER AVE E37	281	R	1414	Null	MARAN DIANE	1,719	\$697
GARDNER AVE E38	281	R	1415	Null	CHAN H KARB	1,719	\$697
GARDNER AVE E39	281	R	1416	Null	TREBUKHOVA TATIANA A	1,719	\$697
GARDNER AVE E40	281	R	1417	Null	MASTRONUNZIO RAYMOND	1,504	\$592
GARDNER AVE E41	281	R	1418	Null	ADAMS COMPANY LLC	1,719	\$697
GARDNER AVE E42	281	R	1419	Null	NAGLER RUTH M	1,719	\$697
GARDNER AVE E43	281	R	1420	Null	VARGAS PERFECTO &	1,719	\$697
GARDNER AVE E44	281	R	1421	Null	FREEMAN EDWARD W	1,719	\$697
GARDNER AVE E45	281	R	1422	Null	SYLVESTER MARGARET + JA...	1,719	\$697
GARDNER AVE E46	281	R	1423	Null	SNOW GOOSE LLC	1,504	\$592
GARDNER AVE E47	281	R	1424	Null	KAROL ALLISON	1,396	\$550
GARDNER AVE E48	281	R	1425	Null	LESTER MICHAEL D	1,719	\$697
GARDNER AVE E49	281	R	1426	Null	LONDINSKIALLA	1,396	\$550
GARDNER AVE E50	281	R	1427	Null	EXUMA LLC	1,719	\$697
GARDNER AVE E51	281	R	1428	Null	MARITIME ASSOCIATES LLC	1,396	\$550
GARDNER C R	Null	R	102406	G22	LONDRREGAN JEFFREY T + J...	153	\$232
GARDNER C R	14	R	1276	G23	PEMBERTON TEREAS + SA...	4,790	\$4,707
GARDNER C R	15	R	1265	G23	SMITH LINDA LEE	4,480	\$4,368
GARDNER C R	16	R	1272	G23	TODD ALAN W & SKYREN P	3,758	\$3,619
GARDNER C R	21	R	1266	G23	ROLFE JANICEM &	5,116	\$5,037
GARDNER C R	24	R	1271	G23	HENDELBURTONSTRUSTEE	5,205	\$5,159
GARDNER C R	25	R	1267	G22	KURK MATTHEWF	5,305	\$5,307
GARDNER C R	28	R	1270	G22	PUGLIESE KEVIN	4,814	\$4,862
GARDNER C R	30	R	1269	G22	HINETHOMAS M	4,838	\$4,882
GARDNER C R	37	R	1268	G22	WYATT JAMES R + EDNA A	5,019	\$5,008
GARDNER C R	11	R	5497	E12	GONZALEZ RENSO	3,098	\$2,319
GARDNER C R	14	R	4839	E12	NEGRON RIGOBERTO M + D...	2,746	\$1,944
GARDNER C R	15	R	5498	E12	GIUSTIRICHARD +	3,525	\$2,780
GARDNER C R	17	R	5499	E12	KOONCEDAWNS	3,209	\$2,448
GARDNER C R	18	R	4838	E12	BUTLER J B	2,643	\$1,839
GARDNER C R	21	R	5500	E12	MYERS ROBERT B 11	3,185	\$2,429
GARDNER C R	22	R	5285	E12	MONROE ALLAN C	3,891	\$3,159
GARDNER C R	24	R	5284	E12	MASSAD RICHARDA + LOUI...	3,035	\$2,259
GARDNER C R	25	R	5501	E12	VINEARTHUR PAUL	3,029	\$2,262
GARDNER C R	29	R	5502	E12	ESCALANTE PABLO + VICEN.	3,206	\$2,446
GARDNER C R	30	R	5283	E12	CRUZHANDERSON &	3,164	\$2,399
GARDNER C R	33	R	5503	E12	SAWYER VICKIEL	3,282	\$2,513
GARDNER C R	34	R	5282	E12	CARTER DIANNE J	3,632	\$2,893
GARDNER C R	35	R	5504	E12	CRUZHOALE	2,591	\$1,779
GARDNER C R	36	R	100006	E12	ZALESNYJOHN J	3,711	\$2,974
GARDNER C R	37	R	5505	E12	MATEO JUAN & ANTONIA	2,967	\$2,191
GARDNER C R	40	R	5279	E12	NUNEZ PORFIRIO Y	3,965	\$3,238
GARDNER C R	41	R	5271	E12	LACOURSE DANIELLE	3,441	\$2,689
GARDNER C R	44	R	5278	E12	BIAGETTISCOTT	3,050	\$2,269
GARDNER C R	45	R	5272	E12	PAULEDWARD W + MARY J	3,084	\$2,314

Sum of Tax Current, Sum of Tax Two-rate, Sum of Tax AXI, Sum of Tax AXI 5% and Sum of Tax AXI + Two-rate Combined broken down by Street Name, Street Number, Tax Class, Parcel ID, Map and Owner Name. The data is filtered on Homeowner, which keeps False and True view is filtered on Parcel ID, Street Name, Tax Class and Owner Name. The Parcel ID filter excludes Null. The Street Name filter has multiple members selected. The Tax Class filter has multiple members selected. The Owner Name filter has multiple members selected.

Tax Outcomes by Street

Street Name	Street Number	Tax Class	Parcel ID	Map	Owner Name	Tax Current	Tax Two-rate	Tax AXI	Tax AXI 5%	
GARFIELD AVE	49	R	5273	E12	BANDHYELIANA	\$2,942	\$2,900	\$2,083		
	53	R	5274	E12	WALLACE DANIEL +	\$3,055	\$2,991	\$2,224		
	57	R	5275	E12	BROWN JOHN W JR	\$2,974	\$2,930	\$2,124		
	58	R	5126	E12	ROBBINS JEAN	\$3,438	\$3,351	\$2,703		
	77	R	5266	E12	USBANK NATIONAL ASSOCL	\$3,745	\$3,619	\$3,087		
	79	C	5267	E12	SOWISCH HANS F	\$5,719	\$5,571	\$5,552		
	87	R	5268	E12	GONZALEZ JUAN E	\$2,275	\$2,297	\$1,250		
	89	R	5269	E12	CEDENO GRISED RAMOS ES..	\$3,674	\$3,552	\$2,997		
	90	C	5161	E12	FARIA MILLS LLC	\$20,034	\$20,785	\$23,435		
	99	R	5251	D12	DIXON CONNIE + WALTER	\$3,544	\$3,445	\$2,835		
	105	R	5252	D12	FLETCHER ALBERTHA	\$2,782	\$2,750	\$1,883		
	145	C	5243	D12	GARFIELD AVENUE LLC	\$28,354	\$27,009	\$33,829		
	156	C	5201	D13	FORSEYS EQUITY INVEST M..	\$20,323	\$20,158	\$23,796		
	171	C	5244	D13	ELM RIDGE DEVELOPMENT ..	\$8,759	\$9,036	\$9,350		
	173	R	5245	D13	PERRY JAMES III + LINDA	\$4,611	\$4,463	\$4,168		
	GARVIN ST	12	R	4939	F12	OLSON KENNETH R	\$2,691	\$2,668	\$1,769	
		20	C	4927	E12	OLSON KENNETH R	\$6,258	\$6,138	\$6,225	
GEORGETOWN RD	22	R	1430	E23	NEW ENGLAND DEVELOPME..	\$19,754	\$23,980	\$24,677		
GEORGIANA ST	8	R	6298	D10	SUPLEE ELEANOR M	\$2,725	\$2,747	\$1,812		
	10	R	6297	D10	CIL PROPERTIES INCORPOR..	\$3,017	\$3,011	\$2,177		
	13	R	6321	D10	DIAZSAAVEDRA JAMES A	\$3,032	\$3,027	\$2,195		
	17	R	6322	D10	COOPER JAMES T + HEIDL	\$3,133	\$3,118	\$2,322		
	18	R	6296	D10	FERRIERA DANNYS NUNES ..	\$2,380	\$2,444	\$1,381		
	22	R	6295	D10	ORLANDO JOYA	\$2,930	\$2,939	\$2,068		
	23	R	6323	D10	MCLAUGHLIN BEATRICE I	\$2,935	\$2,941	\$2,075		
	26	R	6294	D10	KYDD MICHAEL V & BERNIC..	\$3,194	\$3,205	\$2,398		
	29	R	6324	D10	MEI LEBRO E	\$2,628	\$2,665	\$1,691		
	30	R	6293	D10	RAMIREZ VICTORWA +	\$2,916	\$2,951	\$2,050		
	31	R	6325	D10	ARGAU LISA M	\$3,208	\$3,184	\$2,416		
	35	R	6326	D10	SCOTT JOSEPH J	\$3,028	\$3,022	\$2,190		
	36	R	6292	D10	DOHERTY MICHAEL C	\$2,589	\$2,670	\$1,642		
	39	R	6327	D10	GUERIN MARGARET T	\$2,580	\$2,619	\$1,631		
	41	R	6328	D10	RODRIGUEZ FELIX	\$3,394	\$3,351	\$2,647		
	42	R	6291	D09	AURORA LOAN SERVICES LLC	\$3,834	\$3,788	\$3,198		
	44	R	6290	D09	LMK PROPERTIES LLC	\$3,984	\$3,890	\$3,385		
	45	R	6329	D09	ROMANO MARY J	\$2,505	\$2,551	\$1,537		
	49	R	6330	D09	MORENCE MICHAEL J	\$2,632	\$2,666	\$1,696		
	50	R	6289	D09	DEVARSLALLYN	\$2,432	\$2,518	\$1,446		
	53	R	6331	D09	LEE JERRY D + SHIRLEY	\$2,575	\$2,614	\$1,624		
	58	R	6288	D09	ABATE MARK S &	\$3,144	\$3,143	\$2,335		
	59	R	6332	D09	WYSOCKI WALTER W	\$2,432	\$2,486	\$1,446		
	GLENWOOD AVE	601	R	F25		ROSARIO INVESTMENTS LLC	\$191	\$232	\$239	
		839	R	G25		BALKAN JANICE + PEARL TU..	\$196	\$238	\$245	
		19	R	1009	H24	STERNLOF KARL-ERK &	\$7,382	\$7,602	\$7,629	
		31	R	1010	H24	LANCE SHELDON	\$4,206	\$4,447	\$3,662	
34		R	992	H24	MENGRUI	\$7,178	\$7,096	\$7,375		
36		R	991	H24	ESQUIRE ROBERT G	\$5,685	\$5,754	\$5,509		
38		R	990	H24	SIGEL STEVEN M + JEANNE	\$5,173	\$5,289	\$4,870		
39		R	1011	H24	TEESON DOUGLASH + PHY..	\$8,472	\$8,303	\$8,991		
48		R	977	H24	BOYD KEVIN JR & VALERIE	\$5,751	\$5,829	\$5,592		
51		R	1012	H24	KIRKLAND HOUSE LLC	\$11,912	\$11,570	\$13,289		
60		R	989	H24	DARLING BRIAN J +	\$3,958	\$4,208	\$3,352		
81		R	1027	G24	SMITH RANDEE AKA	\$4,120	\$4,337	\$3,555		
85		R	1028	G24	KARPDANIEL N	\$4,159	\$4,370	\$3,604		
92		R	899	G24	GOTTESDIENER SHIRLEY TR..	\$5,781	\$5,845	\$5,630		
94		R	900	G24	OLSON JERRY G +	\$8,056	\$8,519	\$8,472		
95		R	1045	G24	BAJOMOLOLORUNFEMIO &	\$7,724	\$7,632	\$8,057		
96		R	898	G24	PEARCE JAMES E & JANET D	\$5,155	\$5,282	\$4,847		
97		R	1046	G24	ESQUER CAROLINA A	\$4,918	\$5,060	\$4,551		
100		R	897	G24	MICELI JEFFREY J	\$5,028	\$5,168	\$4,689		
105		R	1047	G24	HECHT DOROTHYA + DAVI..	\$4,862	\$5,010	\$4,482		
109		R	1048	G24	TRUELLE EDWARD J	\$5,287	\$5,453	\$5,012		
112		R	896	G24	SCHWARTZ SHIRLEY B	\$4,577	\$4,798	\$4,125		
119		R	1049	G24	MCGINLEY MORGAN + MARY..	\$5,451	\$5,542	\$5,217		
127		R	1050	G24	WILES JOAN HARNEY	\$6,356	\$6,456	\$6,348		
145		R	1069	G24	HAALAND VIDAR	\$4,095	\$4,306	\$3,523		
147		R	1070	G24	TIERNEY SUSAN	\$4,252	\$4,485	\$3,720		
155		R	1072	G24	MCGUIRE MARY ANN	\$5,091	\$5,203	\$4,767		
156		R	870	G25	ROGOVIN SAMUEL	\$4,343	\$4,548	\$3,833		
159		R	1073	G24	FABRICANT JUDITH L	\$3,526	\$3,808	\$2,812		
160		R	869	G25	LINDER HERBERT + RENAT..	\$6,447	\$6,552	\$6,461		
163		R	1074	G24	DONOVAN SUSAN J	\$4,894	\$5,086	\$4,522		
167		R	1075	G24	FREEMAN ROBERT H	\$4,992	\$5,112	\$4,645		
168		R	868	G25	MEHLMAN RICHARD M + JILL	\$6,211	\$6,287	\$6,167		
174		R	867	G25	BILLINGS KATHLEEN A	\$4,448	\$4,651	\$3,965		
188		R	840	G25	YOSELEVSKY MELVIN & IRIS	\$6,142	\$6,229	\$6,080		
189		R	864	G25	MUNROSARA N	\$4,918	\$5,053	\$4,551		
197		R	865	G25	HUMPHREVILLE ROBERT	\$4,471	\$4,652	\$3,994		
202		R	838	G25	BEERS JOHN ROGER +	\$4,771	\$4,930	\$4,368		
203		R	703	G24	MCGUIRE JAMES C + ELLEN ..	\$8,236	\$8,369	\$8,697		
206		R	621	G25	BRODY DORRAINEY + SCOC..	\$4,247	\$4,458	\$3,713		
207		R	707	G25	GARRIGAN DOROTHYL	\$3,929	\$4,174	\$3,316		
212		R	620	G25	SIFERTHAYER M	\$3,704	\$3,968	\$3,035		
215		R	708	G25	PAIGE JONATHAN D +	\$4,721	\$4,885	\$4,306		
216		R	619	G25	BLACKBURN JAMES D	\$5,358	\$5,467	\$5,102		
219		R	709	F25	POPKOWSKI MICHAEL P &	\$4,759	\$4,905	\$4,353		
223		R	710	F25	HOEHN MICHAEL T & KIMBE..	\$4,234	\$4,433	\$3,697		
227		R	711	F25	SHAFNER DANIEL V & MELISSA	\$5,121	\$5,237	\$4,805		
229	R	712	F25	SUMPF RICHARD V & ELLEN C	\$4,620	\$4,808	\$4,179			
271	R	695	F25	PERRIN PHYLLIS W TRUST ..	\$3,726	\$3,974	\$3,062			
275	R	696	F25	GREENFIELD CAROL	\$3,877	\$4,110	\$3,251			

Sum of Tax Current, Sum of Tax Two-rate, Sum of Tax AXI, Sum of Tax AXI 5% and Sum of Tax AXI + Two-rate Combined broken down by Street Name, Street Number, Tax Class, Parcel ID, Map and Owner Name. The data is filtered on Homeowner, which keeps False and True view is filtered on Parcel ID, Street Name, Tax Class and Owner Name. The Parcel ID filter excludes Null. The Street Name filter has multiple members selected. The Tax Class filter has multiple members selected. The Owner Name filter has multiple members selected.

Tax Outcomes by Street

Street Name	Street Number	Tax Class	Parcel ID	Map	Owner Name	Tax AXI 5%	Tax AXI + Two-rate Combined	
GARFIELD AVE	49	R	5273	E12	BANDHYELIANA	2,935	\$2,156	
	53	R	5274	E12	WALLACE DANIEL +	3,044	\$2,257	
	57	R	5275	E12	BROWN JOHN W JR	2,967	\$2,193	
	58	R	5126	E12	ROBBINS JEAN	3,424	\$2,680	
	77	R	5266	E12	US BANK NATIONAL ASSOCL	3,724	\$2,985	
	79	C	5267	E12	SOWISCH HANS F	5,694	\$5,329	
	87	R	5268	E12	GONZALEZ JUAN E	2,279	\$1,460	
	89	R	5269	E12	CEDENO GRISED RAMOS ES...	3,654	\$2,906	
	90	C	5161	E12	FARIA MILLS LLC	20,158	\$24,129	
	99	R	5251	D12	DIXON CONNIE + WALTER	3,527	\$2,787	
	105	R	5252	D12	FLETCHER ALBERTHA	2,776	\$1,981	
	145	C	5243	D12	GARFIELD AVENUE LLC	28,132	\$30,619	
	156	C	5201	D13	FORSEYS EQUITY INVEST M...	20,296	\$22,926	
	171	C	5244	D13	ELM RIDGE DEVELOPMENT ...	8,805	\$9,719	
	173	R	5245	D13	PERRY JAMES III + LINDA	4,586	\$3,993	
	GARVIN ST	12	R	4939	F12	OLSON KENNETH R	2,687	\$1,886
		20	C	4927	E12	OLSON KENNETH R	6,238	\$6,028
GEORGETOWN RD	22	R	1430	E23	NEW ENGLAND DEVELOPME...	20,451	\$30,999	
GEORGIANA ST	8	R	6298	D10	SUPLEE ELEANOR M	2,728	\$2,004	
	10	R	6297	D10	CIL PROPERTIES INCORPOR...	3,016	\$2,308	
	13	R	6321	D10	DIAZSAAVEDRA JAMES A	3,031	\$2,329	
	17	R	6322	D10	COOPER JAMES T + HEIDL	3,131	\$2,434	
	18	R	6296	D10	FERRIERA DANNYS NUNES ...	2,391	\$1,659	
	22	R	6295	D10	ORLANDO JOYA	2,931	\$2,229	
	23	R	6323	D10	MCLAUGHLIN BEATRICE I	2,936	\$2,231	
	26	R	6294	D10	KYDD MICHAEL V & BERNIC...	3,196	\$2,551	
	29	R	6324	D10	MEI LEBRO E	2,634	\$1,912	
	30	R	6293	D10	RAMIREZ VICTOR +	2,921	\$2,256	
	31	R	6325	D10	ARGAU LISA M	3,204	\$2,509	
	35	R	6326	D10	SCOTT JOSEPH J	3,027	\$2,322	
	36	R	6292	D10	DOHERTY MICHAEL C	2,602	\$1,940	
	39	R	6327	D10	GUERIN MARGARET T	2,587	\$1,857	
	41	R	6328	D10	RODRIGUEZ FELIX	3,387	\$2,702	
	42	R	6291	D09	AURORA LOAN SERVICES LLC	3,827	\$3,226	
	44	R	6290	D09	LMK PROPERTIES LLC	3,969	\$3,327	
	45	R	6329	D09	ROMANO MARY J	2,513	\$1,780	
	49	R	6330	D09	MORENCE MICHAEL J	2,637	\$1,911	
	50	R	6289	D09	DEVARSLALLYN	2,446	\$1,758	
	53	R	6331	D09	LEE JERRY D + SHIRLEY	2,581	\$1,852	
	58	R	6288	D09	ABATE MARK S &	3,144	\$2,470	
	59	R	6332	D09	WYSOCZYNSKI WALTER W	2,441	\$1,704	
	GLENWOOD AVE	Null	R	601	F25	ROSARIO INVESTMENTS LLC	198	\$300
		Null	R	839	G25	BALKAN JANICE + PEARL TU...	203	\$308
		19	R	1009	H24	STERNLOF KARL-ERK &	7,418	\$7,961
		31	R	1010	H24	LANCE SHELDON	4,245	\$4,162
		34	R	992	H24	MENGRUI	7,165	\$7,201
		36	R	991	H24	ESQUIRE ROBERT G	5,696	\$5,656
		38	R	990	H24	SIGEL STEVEN M + JEANNE	5,192	\$5,117
		39	R	1011	H24	TEESON DOUGLASH + PHY...	8,444	\$8,616
		48	R	977	H24	BOYD KEVIN JR + VALERIE	5,764	\$5,750
		51	R	1012	H24	KIRKLAND HOUSE LLC	11,856	\$12,475
60		R	989	H24	DARLING BRIAN J +	3,999	\$3,879	
81		R	1027	G24	SMITH RANDEE AKA	4,156	\$4,018	
85		R	1028	G24	KARPDANIEL N	4,194	\$4,055	
92		R	899	G24	GOTTESDIENER SHIRLEY TR...	5,792	\$5,763	
94		R	900	G24	OLSON JERRY G +	8,132	\$9,185	
95		R	1045	G24	BAJOMOLO RUFEMIO &	7,709	\$7,845	
96		R	898	G24	PEARCE JAMES E + JANET D	5,176	\$5,114	
97		R	1046	G24	ESQUER CAROLINA A	4,941	\$4,854	
100		R	897	G24	MICELI JEFFREY J	5,051	\$4,983	
105		R	1047	G24	HECHT DOROTHY + DAVI...	4,887	\$4,796	
109		R	1048	G24	TRUELLE EDWARD J	5,314	\$5,339	
112		R	896	G24	SCHWARTZ SHIRLEY B	4,613	\$4,577	
119		R	1049	G24	MCGINLEY MORGAN + MARY...	5,466	\$5,411	
127		R	1050	G24	WILES JOAN HARNEY	6,372	\$6,518	
145		R	1069	G24	HAALAND VIDAR	4,130	\$3,977	
147		R	1070	G24	TIERNEY SUSAN	4,290	\$4,204	
155		R	1072	G24	MCGUIRE MARY ANN	5,109	\$5,011	
156		R	870	G25	ROGOVIN SAMUEL	4,377	\$4,266	
159		R	1073	G24	FABRICANT JUDITH L	3,572	\$3,411	
160		R	869	G25	LINDER HERBERT + RENA T...	6,464	\$6,637	
163		R	1074	G24	DONOVAN SUSAN J	4,926	\$4,909	
167		R	1075	G24	FREEMAN ROBERT H	5,012	\$4,905	
168		R	868	G25	MEHLMAN RICHARD M + JILL	6,224	\$6,303	
174		R	867	G25	BILLINGS KATHLEEN A	4,482	\$4,390	
188		R	840	G25	YOSELEVSKY MELVIN + IRIS	6,156	\$6,238	
189		R	864	G25	MUNROSARA N	4,940	\$4,842	
197		R	865	G25	HUMPHREVILLE ROBERT	4,501	\$4,379	
202		R	838	G25	BEERS JOHN ROGER +	4,797	\$4,706	
203		R	703	G24	MCGUIRE JAMES C - ELLEN ...	8,258	\$8,842	
206		R	621	G25	BRODY DORRAINEY + SCO...	4,282	\$4,161	
207		R	707	G25	GARRIGAN DOROTHY L	3,969	\$3,835	
212		R	620	G25	SIFERT HAYER M	3,748	\$3,596	
215		R	708	G25	PAIGE JONATHAN D +	4,748	\$4,654	
216		R	619	G25	BLACKBURN JAMES D	5,376	\$5,329	
219		R	709	F25	POPKOWSKI MICHAEL P &	4,783	\$4,669	
223		R	710	F25	HOEHN MICHAEL T + KIMBE...	4,267	\$4,125	
227		R	711	F25	SHAFNER DANIEL + MELISSA	5,140	\$5,055	
229	R	712	F25	SUMPF RICHARD V + ELLEN C	4,651	\$4,573		
271	R	695	F25	PERRIN PHYLLIS W TRUST ...	3,767	\$3,594		
275	R	696	F25	GREENFIELD CAROL	3,916	\$3,752		

Sum of Tax Current, Sum of Tax Two-rate, Sum of Tax AXI, Sum of Tax AXI 5% and Sum of Tax AXI + Two-rate Combined broken down by Street Name, Street Number, Tax Class, Parcel ID, Map and Owner Name. The data is filtered on Homeowner, which keeps False and True view is filtered on Parcel ID, Street Name, Tax Class and Owner Name. The Parcel ID filter excludes Null. The Street Name filter has multiple members selected. The Tax Class filter has multiple members selected. The Owner Name filter has multiple members selected.

Tax Outcomes by Street

Street Name	Street Number	Tax Class	Parcel ID	Map	Owner Name	Tax Current	Tax Two-rate	Tax AXI	Tax AXI 5%	
GLENWOOD AVE	279	R	697	F25	SUTHERLAND PETER E	\$4,236	\$4,433	\$3,700		
	285	R	698	F25	DECKER CHRISTINE A DELIN.	\$4,070	\$4,284	\$3,492		
	291	R	699	F25	KRAEMER RICHARD C	\$4,409	\$4,589	\$3,916		
	294	R	562	F25	FUNARO JOSEPH	\$4,407	\$4,601	\$3,914		
	297	R	700	F25	DEVENDITTIS JOSEPH L + V...	\$4,778	\$4,921	\$4,377		
	300	R	561	F25	MAZZI CARLA LUJ	\$4,186	\$4,404	\$3,637		
	301	R	701	F25	DARCY THOMAS C +	\$4,364	\$4,549	\$3,860		
	305	R	702	F25	CONDON DAVID P +	\$5,116	\$5,225	\$4,798		
	317	R	660	F25	BUSH ROBERT G +	\$4,475	\$4,701	\$3,998		
	318	R	589	F25	JACOBSEN TRICIA A	\$4,591	\$4,764	\$4,143		
	324	R	588	F25	SADINSKY MARIA	\$4,905	\$5,045	\$4,535		
	329	R	661	F25	CACCIATORE ROSEMARY +	\$6,700	\$6,729	\$6,778		
	333	R	602	F25	TABB JOHN M JR +	\$4,006	\$4,230	\$3,412		
	339	R	603	F25	SWAIN ADAM + TRICIA	\$4,256	\$4,455	\$3,724		
	343	R	604	F25	BALDELLI ALBERT M	\$3,956	\$4,183	\$3,350		
	344	R	549	F25	SHORES JAMES P TRUSTEE	\$4,994	\$5,134	\$4,647		
	347	R	605	F25	ENDRES BARBARA J	\$4,473	\$4,649	\$3,996		
	350	R	548	F25	STUART FRANCIS H	\$4,325	\$4,533	\$3,811		
	357	R	606	F25	BRENNAN EVA L LUJ	\$3,900	\$4,134	\$3,280		
	358	R	547	F26	REED WILLARD A JR + MAR...	\$6,600	\$7,264	\$6,653		
	363	R	607	E25	GILDEA TAMM E L	\$7,296	\$7,763	\$7,522		
	364	R	544	F26	MORASKI DAVID A	\$7,548	\$8,382	\$7,837		
	GLENWOOD PARK NO	11	R	1060	G24	ATHERTON HERBERT M + C...	\$5,433	\$5,537	\$5,195	
		15	R	1061	G24	EASTHAM MARK K + CAROLE	\$4,539	\$4,700	\$4,078	
	GLENWOOD PARK SO	Null	R	1062	G24	EASTHAM MARK K + CAROLE	\$591	\$717	\$738	
		9	R	1065	G24	AGRANOVITCH PAUL M + LIN...	\$4,910	\$5,048	\$4,542	
		11	R	1066	G24	SCHMITT STEVEN	\$4,461	\$4,643	\$3,980	
		18	R	1067	G24	MUICK JOANNE	\$3,222	\$3,530	\$2,508	
	GLENWOOD PL	5	R	590	F25	FILIPALEKSANDER + ANXH...	\$4,388	\$4,583	\$3,889	
		9	R	591	F25	GORRA JOSEPH N	\$5,142	\$5,255	\$4,832	
		12	R	560	F25	LORING SCOTT + TERESA	\$4,579	\$4,759	\$4,127	
		15	R	592	F25	SILVERMAN GERALD A TRUS...	\$4,918	\$5,050	\$4,551	
		16	R	559	F25	TURNER CAROL J	\$4,322	\$4,527	\$3,807	
		24	R	558	F25	MILLER GERALD F + KATHRY...	\$5,246	\$5,368	\$4,961	
		26	R	557	F25	LYLES WILLIAM L + YVONN...	\$4,775	\$4,994	\$4,373	
		28	R	556	F25	OSBORNE COLIN A	\$4,306	\$4,570	\$3,786	
31		R	593	F25	SKOUSEN MARY A	\$4,969	\$5,151	\$4,616		
32		R	555	F25	AMANTISALVATORE + MAR...	\$5,203	\$5,349	\$4,908		
36		R	554	F26	DOUGLAS ERNEST V ESTATE	\$3,838	\$4,091	\$3,202		
40		R	553	F26	SHAFNER SHOLOM + JANET	\$4,239	\$4,457	\$3,704		
43		R	595	F25	ILLINGER ALFRED J + JOAN...	\$4,591	\$4,811	\$4,143		
44		R	552	F26	SLATE DONNA S	\$4,298	\$4,571	\$3,778		
48		R	551	F25	WOOD NORMAN + BETTY	\$4,322	\$4,538	\$3,807		
62		R	550	F25	WETMORE THOMAS T III	\$4,050	\$4,279	\$3,468		
63		R	596	F25	SVATEK ADAM E	\$3,727	\$3,979	\$3,064		
67		R	597	F25	WASHER MELISSA B	\$3,781	\$4,030	\$3,131		
71		R	587	F25	MUGOVERO JOSEPH M JR	\$3,872	\$4,115	\$3,245		
GOLDEN ST		13	C	4533	G12	MCLAUGHLIN COMPANIES L...	\$13,711	\$12,997	\$15,536	
	29	C	4534	G12	PORTCITY REALTY INC.	\$5,742	\$5,689	\$5,581		
	35	C	4535	G12	SINCALIA ANDREW J	\$5,212	\$5,680	\$4,919		
	36	C	4495	G12	MCLAUGHLIN COMPANIES L...	\$3,071	\$3,435	\$2,670		
	86	C	4494	G12	SWM LLC	\$7,894	\$7,688	\$8,269		
	94	C	4493	G12	MORSE WILLIAM S	\$1,861	\$1,901	\$898		
	102	C	4549	G12	A MARIE + B REALTY LLC	\$2,803	\$2,807	\$1,910		
	112	C	4548	G12	CROCKER HOUSE LLC	\$2,412	\$2,916	\$2,962		
GORTON ST	9	R	3730	E16	MILLER KENNETH R +	\$3,244	\$3,215	\$2,460		
	11	R	3731	E16	KROTSSIS JAMES	\$3,519	\$3,462	\$2,803		
	17	R	3732	D16	GREEN PATRICIA F + KATHL...	\$2,484	\$2,531	\$1,511		
	18	R	3666	D16	REXHAJ BLERIM + VIOLETA ...	\$3,417	\$3,373	\$2,676		
	19	R	3733	D16	GUTIERREZ ANGELO & RAM...	\$3,654	\$3,595	\$2,973		
	22	R	3665	D16	GORDON MARGARET	\$3,239	\$3,210	\$2,454		
	25	R	3734	D16	CABILIN BRENT P + NINA M	\$3,506	\$3,460	\$2,788		
	27	R	3735	D16	PROKESCH ELAINE B	\$3,497	\$3,452	\$2,777		
	28	R	3664	D16	REVESTIMOTHY + KAREN	\$2,660	\$2,698	\$1,731		
	30	R	3663	D16	WEBSTER PETER R	\$2,780	\$2,796	\$1,881		
	31	R	3736	D16	GRUHZIT CHARLES C	\$4,234	\$4,115	\$3,697		
	36	R	3662	D16	DELACRUZ HUGO A + CARM...	\$4,259	\$4,128	\$3,728		
	37	R	3737	D16	COFFEY KRISTYA	\$3,337	\$3,298	\$2,576		
	40	R	3661	D16	CARABALLO DIOCA	\$3,262	\$3,230	\$2,482		
	41	R	3738	D16	PISCZEK RICHARD A	\$2,905	\$2,910	\$2,037		
	43	R	3739	D16	HARPER DAISY	\$2,480	\$2,527	\$1,506		
	46	R	3660	D16	TERRY TAMMY R	\$3,358	\$3,317	\$2,603		
	47	R	3740	D16	BOGUE JAMES F +	\$2,894	\$2,900	\$2,023		
	48	R	3659	D16	KIRBY HELEN A	\$2,994	\$2,990	\$2,148		
	52	R	3658	D16	MEYERS MATTHEW M	\$2,602	\$2,638	\$1,658		
	53	R	3741	D16	LOPEZ CARL C BRISSON +	\$2,607	\$2,641	\$1,664		
	57	R	3742	D16	HARO JOSE A	\$2,730	\$2,752	\$1,818		
	58	R	3657	D16	ROEMMELE THOMAS	\$2,560	\$2,601	\$1,606		
	61	R	3743	D16	WALDEN MARGARET V	\$2,800	\$2,814	\$1,905		
	62	R	3656	D16	FERRIGNO MAURICE ET AL	\$2,775	\$2,796	\$1,874		
	65	R	3744	D16	ESTERIANY JOAQUIN + FUL...	\$2,860	\$2,870	\$1,981		
	69	R	3694	D16	ARGENTOSTEFANIA LUJ +	\$3,185	\$3,160	\$2,387		
71	R	3695	D16	REIMANN BRUCE J & DIANE...	\$2,882	\$2,892	\$2,008			
GOSHEN ST	79	C	3251	G15	ITALIAN DRAMATIC CLUB T...	\$6,308	\$6,890	\$6,287		
GOV WINTHROP BLVD	7	C	6088	G11	CITIDEL BROADCASTING C...	\$13,452	\$13,893	\$15,212		
35	C	5972	F11	PNL I LP	\$110,198	\$102,729	\$136,072			
GOVERNOR WINTHROP BLVD	Null	C	6068	F11	CORNISH PARKING LLC	\$18,073	\$18,682	\$20,985		
	3	R	2208	G21	BRAGG BERNARD N TRITE...	\$4,421	\$4,724	\$3,931		
	12	R	2179	G21	BORGERSON SCOTT G + RE...	\$5,080	\$5,274	\$4,754		
	16	R	2178	G21	HAMILTON TIMOTHY &	\$4,523	\$4,769	\$4,058		
GRANADA TER	21	R	2210	G21	EDWARDS KENNETH W JR +...	\$4,782	\$4,999	\$4,382		

Sum of Tax Current, Sum of Tax Two-rate, Sum of Tax AXI, Sum of Tax AXI 5% and Sum of Tax AXI + Two-rate Combined broken down by Street Name, Street Number, Tax Class, Parcel ID, Map and Owner Name. The data is filtered on Homeowner, which keeps False and True view is filtered on Parcel ID, Street Name, Tax Class and Owner Name. The Parcel ID filter excludes Null. The Street Name filter has multiple members selected. The Tax Class filter has multiple members selected. The Owner Name filter has multiple members selected.

Tax Outcomes by Street

Street Name	Street Number	Tax Class	Parcel ID	Map	Owner Name	Tax AXI 5%	Tax AXI + Two-rate Combined	
GLENWOOD AVE	279	R	697	F25	SUTHERLAND PETER E	4,268	\$4,124	
	285	R	698	F25	DECKER CHRISTINE A DELIN.	4,105	\$3,952	
	291	R	699	F25	KRAEMER RICHARD C	4,439	\$4,303	
	294	R	562	F25	FUNARO JOSEPH	4,439	\$4,324	
	297	R	700	F25	DEVENDITIS JOSEPH L + V...	4,802	\$4,687	
	300	R	561	F25	MAZZI CARLA LUJ	4,222	\$4,099	
	301	R	701	F25	DARCY THOMAS C +	4,395	\$4,257	
	305	R	702	F25	CONDON DAVID P +	5,134	\$5,036	
	317	R	660	F25	BUSH ROBERT G +	4,512	\$4,461	
	318	R	589	F25	JACOBSEN TRICIA A	4,620	\$4,512	
	324	R	588	F25	SADINSKY MARIA	4,928	\$4,835	
	329	R	661	F25	CACCIATORE ROSEMARY +	6,705	\$6,813	
	333	R	602	F25	TABB JOHN M JR +	4,043	\$3,893	
	339	R	603	F25	SWAIN ADAM + TRICIA	4,288	\$4,151	
	343	R	604	F25	BALDELLI ALBERT M	3,993	\$3,837	
	344	R	549	F25	SHORES JAMES P TRUSTEE	5,017	\$4,943	
	347	R	605	F25	ENDRES BARBARA J	4,502	\$4,375	
	350	R	548	F25	STUART FRANCIS H	4,359	\$4,250	
	357	R	606	F25	BRENNAN EVA L LU	3,939	\$3,781	
	358	R	547	F26	REED WILLARD A JR + MAR...	6,710	\$7,768	
	363	R	607	E25	GILDEA TAMMIE L	7,373	\$8,275	
	364	R	544	F26	MORASKI DAVID A	7,685	\$9,201	
	GLENWOOD PARK NO	11	R	1060	G24	ATHERTON HERBERT M + C...	5,450	\$5,411
		15	R	1061	G24	EASTHAM MARK K + CAROLE	4,566	\$4,428
	GLENWOOD PARK SO	Null	R	1062	G24	EASTHAM MARK K + CAROLE	611	\$927
		9	R	1065	G24	AGRANOVITCH PAUL M + LIN...	4,933	\$4,837
		11	R	1066	G24	SCHMITT STEVEN	4,491	\$4,370
	GLENWOOD PARK SO	18	R	1067	G24	MUICK JOANNE	3,273	\$3,150
		5	R	590	F25	FILIPALEK SANDER + ANXH...	4,420	\$4,304
	GLENWOOD PL	9	R	591	F25	GORRA JOSEPH N	5,161	\$5,075
		12	R	560	F25	LORING SCOTT & TERESA	4,608	\$4,509
		15	R	592	F25	SILVERMAN GERALD A TRUS...	4,939	\$4,837
		16	R	559	F25	TURNER CAROL J	4,356	\$4,242
		24	R	558	F25	MILLER GERALD F + KATHRY...	5,266	\$5,216
		26	R	557	F25	LYLES WILLIAM L + YVONN...	4,811	\$4,811
		28	R	556	F25	OSBORNE COLIN A	4,349	\$4,322
31		R	593	F25	SKOUSEN MARY A	4,999	\$4,983	
32		R	555	F25	AMANTI SALVATORE + MAR...	5,227	\$5,204	
36		R	554	F26	DOUGLAS ERNEST V ESTATE	3,880	\$3,737	
40		R	553	F26	SHAFNER SHOLOM + JANET	4,275	\$4,164	
43		R	595	F25	ILLINGER ALFRED J + JOAN...	4,627	\$4,591	
44		R	552	F26	SLATE DONNA S	4,343	\$4,327	
48		R	551	F25	WOOD NORMAN + BETTY	4,357	\$4,260	
62		R	550	F25	WETMORE THOMAS T III	4,088	\$3,953	
63		R	596	F25	SVATEK ADAM E	3,769	\$3,602	
67		R	597	F25	WASHER MELISSA B	3,822	\$3,662	
71		R	587	F25	MUGOVERO JOSEPH M JR	3,912	\$3,762	
GOLDEN ST		13	C	4533	G12	MCLAUGHLIN COMPANIES L...	13,593	\$14,016
		29	C	4534	G12	PORT CITY REALTY INC.	5,733	\$5,518
	35	C	4535	G12	SINCALIA ANDREW J	5,289	\$5,761	
	36	C	4495	G12	MCLAUGHLIN COMPANIES L...	3,131	\$3,354	
	86	C	4494	G12	SWM LLC	7,860	\$7,856	
	94	C	4493	G12	MORSE WILLIAM S	1,868	\$1,128	
	102	C	4549	G12	A MARIE + B REALTY LLC	2,804	\$2,067	
	112	C	4548	G12	CROCKER HOUSE LLC	2,495	\$3,721	
GORTON ST	9	R	3730	E16	MILLER KENNETH R +	3,239	\$2,543	
	11	R	3731	E16	KROTSIS JAMES	3,509	\$2,828	
	17	R	3732	D16	GREEN PATRICIA F + KATHL...	2,491	\$1,755	
	18	R	3666	D16	REXHAJ BLERIM + VIOLETA ...	3,410	\$2,727	
	19	R	3733	D16	GUTIERREZ ANGELO + RAM...	3,645	\$2,988	
	22	R	3665	D16	GORDON MARGARET	3,234	\$2,538	
	25	R	3734	D16	CABILIN BRENT P + NINA M	3,499	\$2,831	
	27	R	3735	D16	PROKESCH ELAINE B	3,490	\$2,822	
	28	R	3664	D16	REVEST TIMOTHY + KAREN	2,667	\$1,952	
	30	R	3663	D16	WEBSTER PETER R	2,783	\$2,060	
	31	R	3736	D16	GRUHIT CHARLES C	4,215	\$3,587	
	36	R	3662	D16	DELACRUZ HUGO A + CARM...	4,237	\$3,596	
	37	R	3737	D16	COFFEY KRISTYA	3,330	\$2,639	
	40	R	3661	D16	CARABALLO DIOCA	3,256	\$2,561	
	41	R	3738	D16	PISCZEK RICHARD A	2,906	\$2,191	
	43	R	3739	D16	HARPER DAISY	2,488	\$1,751	
	46	R	3660	D16	TERRY TAMMYR	3,351	\$2,662	
	47	R	3740	D16	BOGUE JAMES F +	2,895	\$2,180	
	48	R	3659	D16	KIRBY HELEN A	2,993	\$2,285	
	52	R	3658	D16	MEYERS MATTHEW M	2,607	\$1,879	
	53	R	3741	D16	LOPEZ CARL C BRISSON +	2,613	\$1,882	
	57	R	3742	D16	HARO JOSE A	2,734	\$2,010	
	58	R	3657	D16	ROEMMELE THOMAS	2,567	\$1,837	
	61	R	3743	D16	WALDEN MARGARET V	2,802	\$2,081	
	62	R	3656	D16	FERRIGNO MAURICE ET AL	2,778	\$2,063	
	65	R	3744	D16	ESTERIANY JOAQUIN + FUL...	2,862	\$2,146	
	69	R	3694	D16	ARGENTO STEFANIA LU +	3,181	\$2,479	
	71	R	3695	D16	REIMANN BRUCE J & DIANE...	2,883	\$2,173	
GOSHEN ST	79	C	3251	G15	ITALIAN DRAMATIC CLUB T...	6,404	\$7,277	
GOV WINTHROP BLVD	7	C	6088	G11	CITIDEL BROADCASTING C...	13,525	\$15,660	
	35	C	5972	F11	PNL I LP	108,967	\$119,023	
GOVERNOR WINTHROP BLVD	Null	C	6068	F11	CORNISH PARKING LLC	18,174	\$21,522	
GRANADA TER	3	R	2208	G21	BRAGG BERNARD N TRITE...	4,471	\$4,527	
	12	R	2179	G21	BORGERSON SCOTT G + RE...	5,112	\$5,138	
	16	R	2178	G21	HAMILTON TIMOTHY &	4,564	\$4,553	
GRANADA TER	21	R	2210	G21	EDWARDS KENNETH W JR + ...	4,818	\$4,817	

Sum of Tax Current, Sum of Tax Two-rate, Sum of Tax AXI, Sum of Tax AXI 5% and Sum of Tax AXI + Two-rate Combined broken down by Street Name, Street Number, Tax Class, Parcel ID, Map and Owner Name. The data is filtered on Homeowner, which keeps False and True view is filtered on Parcel ID, Street Name, Tax Class and Owner Name. The Parcel ID filter excludes Null. The Street Name filter has multiple members selected. The Tax Class filter has multiple members selected. The Owner Name filter has multiple members selected.



Tax Outcomes by Street

Street Name	Street Number	Tax Class	Parcel ID	Map	Owner Name	Tax Current	Tax Two-rate	Tax AXI	Tax AXI 5%	
GRANADA TER	22	R	2177	G21	T IJERINA MONEA	\$4,782	\$5,002	\$4,382		
	24	R	2176	G21	WILLIAMS WALTER R + MA...	\$4,866	\$4,999	\$4,486		
	25	R	2211	G21	GELLO VIRGINIA H	\$4,705	\$4,853	\$4,286		
	29	R	2212	G21	LAMOUREUX DAVID M	\$4,536	\$4,700	\$4,074		
	32	R	2175	G21	CONGDON CAREY + MARYM	\$4,951	\$5,114	\$4,593		
	33	R	2213	G21	PATTON DAVID F	\$4,241	\$4,444	\$3,706		
	39	R	2214	G21	SHEEHAN JAMES P + ANNE...	\$5,526	\$5,601	\$5,311		
	43	R	2215	G21	CHRISTIANSON KEITH R	\$4,960	\$5,092	\$4,604		
	44	R	2174	G21	SCHLESINGER GABRIELLA P...	\$5,665	\$5,738	\$5,485		
	47	R	2216	G21	CLEMENT JOSEPH E + TERE...	\$5,995	\$6,075	\$5,897		
GRAND ST	1	R	5082	E13	DIAZ-CEPEDA VICTOR	\$4,982	\$4,729	\$4,631		
	5	R	5083	E13	MATIAS MAGDA	\$2,800	\$2,765	\$1,905		
	8	R	5109	E13	GIL FELICITA	\$2,992	\$2,934	\$2,146		
	9	R	5084	E13	PARKER ROSEANNA BARACC...	\$4,072	\$3,912	\$3,494		
	12	R	5108	E13	ROBLESEVELYN	\$3,037	\$2,986	\$2,202		
	15	R	5085	E13	DIMAAPI JOEL & NORA	\$3,413	\$3,315	\$2,672		
	17	R	5086	E13	RAMIREZ NANCY	\$4,134	\$3,960	\$3,572		
	19	C	5087	E13	DANEHYT HOMAS F &	\$5,005	\$4,792	\$4,660		
	20	R	5107	E13	DEUTSCHE BANK NATL TRU...	\$2,393	\$2,397	\$1,397		
	22	R	5106	E13	TRAYNHAM CARRE	\$2,571	\$2,558	\$1,620		
	24	R	5105	E13	MOLINA ROSANNA &	\$3,292	\$3,207	\$2,520		
	28	R	5104	E13	KOROSSY ARPAD P	\$2,416	\$2,419	\$1,426		
	31	R	5066	E13	GALLO BIAGIO	\$2,314	\$2,328	\$1,299		
	32	R	5102	E13	CONTINO JOHN A JR	\$2,644	\$2,625	\$1,711		
	GRANITE ST	33	R	5067	E13	RIVERS WILLIAM R + TONY...	\$2,716	\$2,687	\$1,800	
Null		R	6182	F10	GRIFFIS ART CENTER INC	\$1,051	\$1,276	\$1,313		
5		R	6059	F10	WICK KATHLEEN B	\$5,883	\$5,623	\$5,757		
11		R	6060	F10	ROZWADOWSKI HELEN	\$4,388	\$4,278	\$3,889		
16		R	6010	F10	GREGORY YONAE	\$3,203	\$3,201	\$2,409		
17		R	6061	F10	KWASNIIEWSKI PAUL	\$21,283	\$19,549	\$24,995		
30		R	6040	F10	WILSON EARLE + BEVERLY	\$4,445	\$4,323	\$3,960		
33		C	6183	F10	GRIFFIS ART CENTER INC	\$18,610	\$17,847	\$21,656		
37		C	6174	F10	BASILICA GWENDOLWMM	\$4,216	\$4,630	\$3,675		
38		C	6039	F10	GRANITE STREET LLC	\$4,577	\$4,458	\$4,125		
42		R	6038	F10	GRANITE STREET LLC	\$2,498	\$2,566	\$1,528		
43		C	6173	F10	TREE GROUP LLC THE	\$33,479	\$31,279	\$40,231		
44		R	6037	F10	BERNHARD ANN +	\$2,932	\$2,949	\$2,070		
46		C	6036	F10	48 GRANITE STREET LLC	\$6,720	\$6,584	\$6,802		
47		C	100009	F10	NEILAN LINDA BULL	\$6,152	\$6,305	\$6,093		
65		R	6164	E10	WATSON WALTER C + CHARL...	\$4,086	\$4,000	\$3,512		
69		C	6165	E10	71 GRANITE STREET LLC	\$3,854	\$4,061	\$3,223		
81		C	6167	E10	DUBEPALU	\$9,649	\$8,920	\$10,462		
GRANITE UNIT 1		53	C	6184	E10	E AND G REAL ESTATE	\$7,314	\$7,156	\$7,545	
GRANITE UNIT 2		53	C	6185	Null	KRIET KEITH W	\$4,223	\$4,133	\$3,684	
GRANITE UNIT 3	53	C	6186	Null	E AND G REAL ESTATE	\$5,312	\$5,198	\$5,044		
GREEN ST	Null	C	4544	G12	MANHEIMER SEYMOUR IES...	\$1,267	\$1,524	\$1,527		
	23	C	4543	G12	23 GREEN STREET LLC	\$2,860	\$2,776	\$1,981		
	38	C	4539	G12	MANHEIMER CLARA	\$8,775	\$8,249	\$9,370		
	58	C	102667	G12	NELSON CHRISTOPHER &	\$1,128	\$1,259	\$972		
	72	C	4492	G12	VICTORY LODGE OF ELKS 1...	\$5,246	\$5,220	\$4,961		
	77	R	4550	G12	ANDRIOPOULOS EVAN J	\$4,712	\$4,512	\$4,295		
	87	R	4555	G12	ZYRLIS NAN ELLEN J	\$2,816	\$2,793	\$1,925		
	96	C	4488	G12	GREENS CHATEAU LLC	\$6,632	\$6,680	\$6,693		
	97	C	4556	G12	MENA ESTEBAN EDWARD +...	\$3,171	\$3,145	\$2,369		
	107	C	4557	G12	MENA ESTEBAN EDWARD +...	\$1,203	\$1,441	\$1,429		
	115	C	4558	G12	PFANDER JORDAN H + CAT...	\$2,223	\$2,388	\$1,540		
	133	C	4567	G13	MCJK PROPERTIES LLC	\$4,161	\$4,253	\$3,606		
	145	C	4568	G13	MCJK PROPERTIES LLC	\$562	\$682	\$702		
	5	R	4551	G12	BOSCH FRIEDRICH J +	\$2,311	\$2,248	\$1,294		
	7	R	4553	G12	CORDES LAURA L +	\$3,911	\$3,775	\$3,293		
8	R	4554	G12	CSDH LLC	\$3,936	\$3,787	\$3,325			
GREENWAY RD	8	R	448	F26	MAGARACIRICHARD F +	\$4,541	\$4,704	\$4,081		
	11	R	521	F26	MIMS DAVID L & CYNTHIA A	\$4,907	\$5,033	\$4,538		
	14	R	447	F26	CAVANAGH DEIRDREF + KE...	\$4,757	\$4,920	\$4,350		
	17	C	522	F26	GRILLO JOSEPH J	\$15,010	\$15,267	\$17,158		
	22	R	445	F26	MAULDIN CHERYL L	\$3,503	\$3,767	\$2,783		
	26	R	444	F26	MONTAVON CHARLENE + E...	\$3,933	\$4,154	\$3,321		
	28	R	443	F26	FISCHER JEROME + CHRI...	\$4,882	\$5,041	\$4,506		
	33	R	532	F26	MCGARRY MARYCAROL	\$4,302	\$4,488	\$3,782		
	36	R	442	F26	ILSON ANNE TRUSTEE	\$4,022	\$4,235	\$3,432		
	37	R	533	F26	HANCOCK JOSEPH E SR	\$3,793	\$4,030	\$3,147		
	40	R	441	F26	COLEMAN MICHELLE +	\$4,707	\$4,851	\$4,288		
	41	R	534	F26	GREENE AILEEN R	\$4,293	\$4,480	\$3,771		
	44	R	440	F26	MCGRATH JASON E	\$3,540	\$3,801	\$2,830		
	45	R	535	F26	GRAY DEBRA A	\$3,647	\$3,899	\$2,964		
	48	R	439	F26	SAUNDERS DAVID C SR + C...	\$3,567	\$3,825	\$2,864		
49	R	536	F26	SORANNO JOSEPH C	\$4,975	\$5,101	\$4,622			
51	R	537	F26	MANKE HERBERT R + RITA M	\$5,232	\$5,342	\$4,943			
56	R	426	F26	NOCERY DOREEN P	\$3,999	\$4,214	\$3,403			
60	R	425	F26	BECKMAN VERA	\$3,954	\$4,186	\$3,347			
61	R	538	F26	NELSON LAURA B	\$4,179	\$4,408	\$3,628			
65	R	539	F26	LEMAIRE JILL I	\$3,899	\$4,156	\$3,278			
70	R	424	F26	RICHMAN DAVID B	\$6,478	\$6,988	\$6,500			
73	R	540	F26	MURPHY T IMOTHY J + ELIZ...	\$5,312	\$5,859	\$5,044			
GRISWOLD CT	Null	R	5486	E12	WELLS MALACHI + EDITH M	\$796	\$966	\$994		
	1	R	5482	E12	WHITE GEORGE	\$2,742	\$2,703	\$1,834		
	3	R	5483	E12	LERNER ARTHUR R + EMILY...	\$2,603	\$2,577	\$1,660		
	5	R	5484	E12	DEJESUS PEDROL + MIGDA...	\$3,201	\$3,116	\$2,407		
	7	R	5485	E12	WELLS MALACHI + EDITH M	\$3,115	\$3,047	\$2,300		
GROVEST	16	R	7194	F07	CERRET LOUIS M + MICHAE...	\$3,374	\$3,396	\$2,623		
	17	R	7145	F07	BARRAN HELBN	\$2,738	\$2,837	\$1,829		

Sum of Tax Current, Sum of Tax Two-rate, Sum of Tax AXI, Sum of Tax AXI 5% and Sum of Tax AXI + Two-rate Combined broken down by Street Name, Street Number, Tax Class, Parcel ID, Map and Owner Name. The data is filtered on Homeowner, which keeps False and True view is filtered on Parcel ID, Street Name, Tax Class and Owner Name. The Parcel ID filter excludes Null. The Street Name filter has multiple members selected. The Tax Class filter has multiple members selected. The Owner Name filter has multiple members selected.

Tax Outcomes by Street

Street Name	Street Number	Tax Class	Parcel ID	Map	Owner Name	Tax AXI 5%	Tax AXI + Two-rate Combined
GRANADA TER	22	R	2177	G21	TIJERINA MONICA	4,818	\$4,821
	24	R	2176	G21	WILLIAMS WALTER R + MA...	4,888	\$4,776
	25	R	2211	G21	GELLO VIRGINIA H	4,730	\$4,607
	29	R	2212	G21	LAMOUREUX DAVID M	4,563	\$4,431
	32	R	2175	G21	CONGDON CAREY + MARYM	4,978	\$4,930
	33	R	2213	G21	PATTON DAVID F	4,275	\$4,140
	39	R	2214	G21	SHEEHAN JAMES P + ANNE...	5,538	\$5,474
	43	R	2215	G21	CHRISTIANSON KEITH R	4,982	\$4,887
	44	R	2174	G21	SCHLESINGER GABRIELLA P...	5,677	\$5,638
	47	R	2216	G21	CLEMENT JOSEPH E + TERE...	6,008	\$6,049
GRAND ST	1	R	5082	E13	DIAZ-CEPEDA VICTOR	4,940	\$4,263
	5	R	5083	E13	MATIAS MAGDA	2,794	\$1,999
	8	R	5109	E13	GIL FELICITA	2,983	\$2,190
	9	R	5084	E13	PARKER ROSEANNA BARACC...	4,045	\$3,321
	12	R	5108	E13	ROBLESEVELYN	3,029	\$2,257
	15	R	5085	E13	DIMAAPI JOEL & NORA	3,397	\$2,630
	17	R	5086	E13	RAMIREZ NANCY	4,105	\$3,372
	19	C	5087	E13	DANEHYTHOMAS F &	4,970	\$4,358
	20	R	5107	E13	DEUTSCHE BANK NATL TRU...	2,393	\$1,572
	22	R	5106	E13	TRAYNHAM CARRE	2,569	\$1,758
	24	R	5105	E13	MOLINA ROSANNA &	3,278	\$2,507
	28	R	5104	E13	KOROSSY ARPAD P	2,416	\$1,599
	31	R	5066	E13	GALLO BIA GIO	2,317	\$1,494
	32	R	5102	E13	CONTINO JOHNA JR	2,641	\$1,837
	33	R	5067	E13	RIVERS WILLIAM R + TONY...	2,711	\$1,906
	Null	R	6182	F10	GRIFFIART CENTER INC	1,088	\$1,649
	5	R	6059	F10	WICK KATHLEEN B	5,840	\$5,338
11	R	6060	F10	ROZWADOWSKI HELEN	4,369	\$3,787	
16	R	6010	F10	GREGORY YONA E	3,203	\$2,540	
17	R	6061	F10	KWASNIEWSKI PAUL	20,997	\$21,427	
30	R	6040	F10	WILSON EARLE + BEVERLY	4,425	\$3,836	
33	C	6183	F10	GRIFFIART CENTER INC	18,484	\$19,846	
37	C	6174	F10	BASILICA GWENDOLW M	4,285	\$4,468	
38	C	6039	F10	GRANITE STREET LLC	4,557	\$4,001	
42	R	6038	F10	GRANITE STREET LLC	2,509	\$1,808	
43	C	6173	F10	TREE GROUP LLC THE	33,116	\$35,357	
44	R	6037	F10	BERNHARD ANN +	2,934	\$2,245	
46	C	6036	F10	48 GRANITE STREET LLC	6,697	\$6,558	
47	C	100009	F10	NEILAN LINDA BULL	6,177	\$6,361	
65	R	6164	E10	WATSON WALTER C + CHARL...	4,072	\$3,463	
69	C	6165	E10	71 GRANITE STREET LLC	3,888	\$3,679	
81	C	6167	E10	DUBEP AUL	9,529	\$9,088	
GRANITE UNIT 1	53	C	6184	E10	E AND G REAL ESTATE	7,288	\$7,238
GRANITE UNIT 2	53	C	6185	Null	KRIET KEITH W	4,208	\$3,621
GRANITE UNIT 3	53	C	6186	Null	E AND G REAL ESTATE	5,293	\$4,895
GREEN ST	Null	C	4544	G12	MANHEIMER SEYMOUR IES...	1,309	\$1,918
	23	C	4543	G12	23 GREEN STREET LLC	2,846	\$1,987
	38	C	4539	G12	MANHEIMER CLARA	8,688	\$8,377
	58	C	102667	G12	NELSON CHRISTOPHER &	1,149	\$1,221
	72	C	4492	G12	VICTORY LODGE OF ELKS 1...	5,242	\$4,966
	77	R	4550	G12	ANDRIOPOULOS EVAN J	4,679	\$4,026
	87	R	4555	G12	ZYRLIS NAN ELLEN J	2,812	\$2,037
	96	C	4488	G12	GREENSCHATEAU LLC	6,640	\$6,763
	97	C	4556	G12	MENAESEBAN EDWARD +...	3,166	\$2,461
	107	C	4557	G12	MENAESEBAN EDWARD + ...	1,242	\$1,795
	115	C	4558	G12	PFANDER JORDAN H + CAT...	2,250	\$1,935
	133	C	4567	G13	MCJK PROPERTIES LLC	4,176	\$3,855
	145	C	4568	G13	MCJK PROPERTIES LLC	582	\$882
	5	R	4551	G12	BOSCHFRIEDRICH J +	2,300	\$1,360
	7	R	4553	G12	CORDESLAURAL +	3,888	\$3,168
8	R	4554	G12	CSDH LLC	3,912	\$3,176	
GREENWAY RD	8	R	448	F26	MAGARACIRICHARDF +	4,568	\$4,434
	11	R	521	F26	MIMSDAVID L & CYNTHIA A	4,928	\$4,814
	14	R	447	F26	CAVANAGH DEIRDREF + KE...	4,784	\$4,696
	17	C	522	F26	GRILLO JOSEPH J	15,052	\$17,228
	22	R	445	F26	MAULDIN CHERYL L	3,546	\$3,353
	26	R	444	F26	MONTAVON CHARLENE + E...	3,969	\$3,800
	28	R	443	F26	FISCHER JEROME + CHRI...	4,908	\$4,838
	33	R	532	F26	MCGARRYMARYCAROL	4,333	\$4,185
	36	R	442	F26	ILSON ANNE TRUSTEE	4,057	\$3,892
	37	R	533	F26	HANCOCK JOSEPH E SR	3,832	\$3,657
	40	R	441	F26	COLEMAN MICHELLE +	4,731	\$4,603
	41	R	534	F26	GREENE AILEEN R	4,324	\$4,175
	44	R	440	F26	MCGRATH JASON E	3,583	\$3,392
	45	R	535	F26	GRAYDEBRA A	3,689	\$3,505
	48	R	439	F26	SAUNDERS DAVID C SR + C...	3,609	\$3,420
	49	R	536	F26	SORANNO JOSEPH C	4,995	\$4,896
	51	R	537	F26	MANKE HERBERT R + RITA M	5,250	\$5,179
	56	R	426	F26	NOCERY DOREEN P	4,034	\$3,868
	60	R	425	F26	BECKMAN VERA	3,992	\$3,843
	61	R	538	F26	NELSON LAURA B	4,217	\$4,109
65	R	539	F26	LEMAIRE JILL I	3,941	\$3,818	
70	R	424	F26	RICHMAN DAVID B	6,562	\$7,360	
73	R	540	F26	MURPHY TIMOTHY J + ELIZ...	5,402	\$6,015	
GRISWOLD CT	Null	R	5486	E12	WELLS MALACHI + EDITH M	824	\$1,249
	1	R	5482	E12	WHITE GEORGE	2,736	\$1,921
	3	R	5483	E12	LERNER ARTHUR R + EMILY...	2,599	\$1,774
	5	R	5484	E12	DEJESUS PEDROL + MIGDA...	3,187	\$2,397
	7	R	5485	E12	WELLS MALACHI + EDITH M	3,104	\$2,322
GROVEST	16	R	7194	F07	CERRETO LOUIS M + MICH...	3,378	\$2,787
	17	R	7145	F07	BARRAN HELBN	2,755	\$2,150

Sum of Tax Current, Sum of Tax Two-rate, Sum of Tax AXI, Sum of Tax AXI 5% and Sum of Tax AXI + Two-rate Combined broken down by Street Name, Street Number, Tax Class, Parcel ID, Map and Owner Name. The data is filtered on Homeowner, which keeps False and True view is filtered on Parcel ID, Street Name, Tax Class and Owner Name. The Parcel ID filter excludes Null. The Street Name filter has multiple members selected. The Tax Class filter has multiple members selected. The Owner Name filter has multiple members selected.

Tax Outcomes by Street

Street Name	Street Number	Tax Class	Parcel ID	Map	Owner Name	Tax Current	Tax Two-rate	Tax AXI	Tax AXI 5%	
GROVEST	21	R	7146	F07	YANEZ GRACIELA B	\$3,012	\$3,090	\$2,170		
	24	R	7193	F07	ORTIZ EFREN E	\$3,649	\$3,660	\$2,966		
	25	R	7147	F07	THOMAS LEWIS EDWARD III	\$3,760	\$3,745	\$3,104		
	29	R	7148	F07	DOPWELL JAN F + JOYCE	\$2,823	\$2,910	\$1,934		
	30	R	7190	F07	HILLIARD GARY E	\$1,274	\$1,516	\$1,469		
	33	R	7149	F07	JONES LONNIE E	\$3,606	\$3,623	\$2,913		
	34	R	7189	F07	HILLIARD GARY E	\$3,051	\$3,120	\$2,219		
	54	R	7074	F07	JONES THOMAS III	\$2,753	\$2,871	\$1,847		
	61	R	7168	F07	DEFOREST MARTHA L & MIC.	\$3,012	\$3,079	\$2,170		
	GUTHRIE PL	Null	R	343	G26	LATHROP RICHARD T JR+	\$3,677	\$4,464	\$4,594	
14		R	354	G26	REICH SUSAN D	\$9,799	\$10,374	\$10,650		
19		R	344	G26	LATHROP RICHARD T JR	\$5,490	\$6,101	\$5,267		
24		R	352	G26	RONAN JANE	\$6,886	\$7,361	\$7,010		
25		R	345	G26	GRIFFIN ROBERT T + GLAD.	\$7,953	\$8,358	\$8,343		
30		R	350	G26	KIRKLEWSKI LEE A	\$6,491	\$6,851	\$6,517		
35		R	346	G26	CHARBONEAU GLORIA ELIZ.	\$6,889	\$7,149	\$7,014		
37		R	347	G26	CARMON BARRY I &	\$7,027	\$7,257	\$7,186		
40		R	348	G26	WAGER TRAVIS T + CARRIE.	\$10,163	\$9,928	\$11,104		
48		C	413	G25	MCGRATH HOTELS LLC	\$75,199	\$71,739	\$92,349		
HALL AVE	10	R	1112	H23	KELLY JAMES M - EILEEN F	\$4,910	\$5,039	\$4,542		
	35	R	1111	H23	BURDICK BENJAMIN + JOAN.	\$3,645	\$3,915	\$2,962		
	46	R	1169	H23	FERRYMAN THERESA A	\$6,299	\$6,462	\$6,276		
	51	R	1113	H23	VECHESLOFF OLEG	\$5,182	\$5,283	\$4,881		
HAMILTON ST	Null	C	4310	F15	ESH LLC	\$46	\$56	\$58		
	1	C	102726	F15	BEATRICE LLC	\$16,846	\$17,707	\$19,452		
	11	C	100007	F15	LUSHER EDWARD A JR	\$4,357	\$4,785	\$3,851		
	15	R	3433	F15	FULTON NICHOLAS J	\$2,828	\$2,794	\$1,941		
	19	R	3434	F15	HAUGABOOK JOHN W JR + ..	\$3,110	\$3,045	\$2,293		
	65	C	3489	F15	GABRICK INGRD	\$3,058	\$3,575	\$3,272		
	77	C	3490	F15	HOWARD-HAMILTON CORP.	\$12,558	\$14,309	\$14,096		
	80	C	4309	F14	ESH LLC	\$27,819	\$30,137	\$33,160		
HARBOR LN	4	R	1156	G23	MADDER MARTHA MARX	\$4,355	\$4,561	\$3,849		
	9	R	1149	H23	BUSCETTO MICHAEL JR	\$4,380	\$4,610	\$3,880		
	11	R	1150	H23	BUSCETTO MICHAEL JR	\$7,709	\$7,652	\$8,038		
	12	R	1155	G23	PERO ROBERT M &	\$5,010	\$5,151	\$4,667		
	18	R	1154	G23	CORTES JACQUELINE	\$5,936	\$5,982	\$5,824		
	22	R	1153	G23	TOTH PAUL W	\$2,942	\$3,310	\$2,632		
HARBOR VIEW AVE	23	R	1152	H23	TOTH PAUL W + FRANCIS M	\$21,074	\$19,688	\$24,735		
	Null	R	7639	B07	MACRINO DONALD ANTHONY	\$23	\$28	\$29		
	42	R	100355	Null	DUZANT MICHAEL + CHERYL	\$3,362	\$3,349	\$2,607		
	44	R	7654	B07	DUZANT MICHAEL + CHERYL	\$3,399	\$3,392	\$2,654		
HARDING ST	Null	C	6793	B07	SECOR CHARLES A JR	\$8,650	\$10,308	\$10,039		
	15	R	2532	F19	TOMASZEWSKI CATHERINE P	\$3,421	\$3,504	\$2,681		
HARRIS RD	16	R	2417	F19	SCHARGUS KATHRW L	\$3,674	\$3,727	\$2,997		
	20	R	2416	F19	ROBERTS LESLEY +	\$3,231	\$3,340	\$2,445		
	21	R	2533	F19	GRISWOLD ROBERT A	\$3,760	\$3,803	\$3,104		
	23	R	2534	F19	PIERCE CORNELIUS + ROBIN	\$3,435	\$3,528	\$2,699		
	25	R	2535	F19	GULMILDRD A	\$3,613	\$3,689	\$2,922		
	28	R	2415	F19	BJORGE CARL	\$2,889	\$3,016	\$2,017		
	29	R	2536	F19	PELLEGRINO PETER E & SUS.	\$3,554	\$3,636	\$2,848		
	30	R	2414	F19	PARK BARBARA J +	\$3,785	\$3,836	\$3,136		
	32	R	2413	F19	HOGG RANDALL G + CAROL.	\$3,743	\$3,786	\$3,084		
	33	R	2537	F19	BURDICK ALISON T	\$3,526	\$3,611	\$2,812		
	36	R	2411	F19	CAPOZZA ALFRED A JR +	\$3,561	\$3,625	\$2,857		
	37	R	2538	F19	STALLWORTH ELAINE KELPL	\$3,388	\$3,488	\$2,641		
	38	R	2410	F19	SVLVESTER CHRISTINE	\$4,318	\$4,308	\$3,802		
	43	R	2539	F19	SPUNAR JANE A	\$3,230	\$3,333	\$2,442		
	45	R	2540	F19	MEEHAN JOYCE	\$4,157	\$4,212	\$3,601		
	48	R	2409	F20	DEBBIS LINDA M	\$3,290	\$3,386	\$2,518		
	HAWTHORNE DR	7311	Null	C	D06	ANSONIA ACQUISITIONS 1 ..	\$39,974	\$38,547	\$48,344	
		7535	Null	C	D05	ANSONIA ACQUISITIONS 1 ..	\$42,588	\$40,685	\$51,610	
11		R	7506	E07	SHELL DANETTE L + JOER	\$3,103	\$3,175	\$2,284		
25		R	7509	E07	WADE DENNIS A	\$2,784	\$2,880	\$1,885		
31		R	7510	E07	SHANNON MICHELE K	\$2,753	\$2,855	\$1,847		
35		R	7511	E07	KERAMITAS FREDERICK + X.	\$3,080	\$3,147	\$2,255		
40		R	7327	D07	HOLLEY HEATHER	\$3,042	\$3,144	\$2,208		
41		R	7512	E06	KRIPPS MICHELE A	\$2,996	\$3,094	\$2,150		
47		R	7513	E06	DEEDY-DAZZI DEBORAH	\$2,942	\$3,023	\$2,083		
48		R	7326	D06	MCCOLLUM GAYLEN E + MA.	\$3,007	\$3,086	\$2,164		
51		R	7514	E06	NATIONAL CITY HOME LOA.	\$2,948	\$3,027	\$2,090		
54		R	7325	D06	BIENKOWSKI JOHN + ANNE.	\$2,966	\$3,048	\$2,112		
57		R	7515	E06	KUPKA FRANK L + MONA	\$2,962	\$3,039	\$2,108		
61		R	7516	E06	WOOD BRUCE L	\$3,085	\$3,151	\$2,262		
62		R	7324	D06	JOSEPH FISELACE +	\$3,337	\$3,382	\$2,576		
64		R	7323	D06	GARCIA BIENVENCA	\$2,960	\$3,044	\$2,106		
65		R	7517	D06	SHELL DANETTE +	\$2,942	\$3,022	\$2,083		
71		R	7518	D06	WHEELER GALE	\$3,201	\$3,299	\$2,407		
72		R	7322	D06	STONE VIRGINIA MAE TRUS.	\$3,033	\$3,148	\$2,197		
88		R	7321	D06	PERKINS ELSABETH J	\$3,354	\$3,437	\$2,598		
91		R	7494	D06	WONG IRVING T	\$2,994	\$3,072	\$2,148		
97		R	7495	D06	WONG IRVING T	\$2,933	\$3,013	\$2,072		
103		R	7496	D06	SANTINI OMAR	\$2,946	\$3,026	\$2,088		
108		R	7319	D06	GORNISH DAVID G	\$3,040	\$3,128	\$2,206		
109		R	7497	D06	ENOS DONALD F JR	\$2,905	\$2,990	\$2,037		
114		R	7318	D06	WOLFE GLORIA P & AUSTIN.	\$3,040	\$3,112	\$2,206		
115		R	7498	D06	PABON DANIEL	\$2,946	\$3,028	\$2,088		
118		R	7317	D06	MACTOUGH LESLIER JR & R.	\$2,962	\$3,043	\$2,108		
121	R	7500	D06	BEALE JEFFREY	\$3,103	\$3,170	\$2,284			
122	R	7316	D06	HIGGINS PAUL K	\$2,910	\$2,994	\$2,043			
125	R	7501	D06	MUSCARELLA STACEYL	\$3,069	\$3,137	\$2,242			
128	R	7315	D06	ROARTY IRENE	\$2,964	\$3,043	\$2,110			

Sum of Tax Current, Sum of Tax Two-rate, Sum of Tax AXI, Sum of Tax AXI 5% and Sum of Tax AXI + Two-rate Combined broken down by Street Name, Street Number, Tax Class, Parcel ID, Map and Owner Name. The data is filtered on Homeowner, which keeps False and True view is filtered on Parcel ID, Street Name, Tax Class and Owner Name. The Parcel ID filter excludes Null. The Street Name filter has multiple members selected. The Tax Class filter has multiple members selected. The Owner Name filter has multiple members selected.

Tax Outcomes by Street

Street Name	Street Number	Tax Class	Parcel ID	Map	Owner Name	Tax AXI 5%	Tax AXI + Two-rate Combined
GROVEST	21	R	7146	F07	YANEZ GRACIELA B	3,025	\$2,445
	24	R	7193	F07	ORTIZ EFREN E	3,651	\$3,100
	25	R	7147	F07	THOMAS LEWIS EDWARD III	3,757	\$3,191
	29	R	7148	F07	DOPWELL JAN F + JOYCE	2,837	\$2,232
	30	R	7190	F07	HILLIARD GARY E	1,314	\$1,845
	33	R	7149	F07	JONES LONNIE E	3,609	\$3,058
	34	R	7189	F07	HILLIARD GARY E	3,062	\$2,476
	54	R	7074	F07	JONESTHOMAS III	2,773	\$2,200
	61	R	7168	F07	DEFOREST MARTHA L & MIC.	3,023	\$2,427
GUTHRIE PL	Null	R	343	G26	LATHROP RICHARD T JR+	3,807	\$5,771
	14	R	354	G26	REICH SUSAN D	9,894	\$11,477
	19	R	344	G26	LATHROP RICHARD T JR	5,591	\$6,338
	24	R	352	G26	RONAN JANE	6,964	\$7,793
	25	R	345	G26	GRIFFIN ROBERT T + GLAD.	8,020	\$8,963
	30	R	350	G26	KIRK LEWSKI LEE A	6,551	\$7,122
	35	R	346	G26	CHARBONEAU GLORIA ELIZ.	6,932	\$7,432
	37	R	347	G26	CARMON BARRY I &	7,065	\$7,548
	40	R	348	G26	WAGER TRAVIS T + CARRIE.	10,125	\$10,545
	48	C	413	G25	MCGRATH HOTELS LLC	74,629	\$83,574
HALL AVE	10	R	1112	H23	KELLY JAMES M + EILEEN F	4,932	\$4,823
	35	R	1111	H23	BURDICK BENJAMIN + JOAN.	3,690	\$3,535
	46	R	1169	H23	FERRYMAN THERESA A	6,326	\$6,557
51	R	1113	H23	VECHESLOFF OLEG	5,198	\$5,104	
HAMILTON ST	Null	C	4310	F15	ESH LLC	48	\$73
	1	C	102726	F15	BEATRICE LLC	16,988	\$20,467
	11	C	100007	F15	LUSHER EDWARD A JR	4,428	\$4,660
	15	R	3433	F15	FULTON NICHOLAS J	2,822	\$2,033
	19	R	3434	F15	HAUGABOOK JOHN W JR + ..	3,099	\$2,322
	65	C	3489	F15	GABRICK INGRD	3,143	\$4,110
	77	C	3490	F15	HOWARD-HAMILTON CORP.	12,847	\$16,801
	80	C	4309	F14	ESH LLC	28,201	\$36,180
HARBOR IN	4	R	1156	G23	MADDER MARTHA MARX	4,389	\$4,282
	9	R	1149	H23	BUSCETTO MICHAEL JR	4,418	\$4,352
	11	R	1150	H23	BUSCETTO MICHAEL JR	7,699	\$7,885
	12	R	1155	G23	PERO ROBERT M &	5,033	\$4,962
	18	R	1154	G23	CORTES JACQUELINE	5,944	\$5,919
	22	R	1153	G23	TOTHPAUL W	3,003	\$3,307
23	R	1152	H23	TOTHPAUL W + FRANCIS M	20,846	\$21,764	
HARBOR VIEW AVE	Null	R	7639	B07	MACRINO DONALD ANTHONY	24	\$36
	42	R	100355	Null	DUZANT MICHAEL + CHERYL	3,359	\$2,713
HARDING ST	44	R	7654	B07	DUZANT MICHAEL + CHERYL	3,398	\$2,769
	Null	C	6793	B07	SECOR CHARLES A JR	8,924	\$12,611
HARRIS RD	15	R	2532	F19	TOMASZEWSKI CATHERINE P	3,434	\$2,948
	16	R	2417	F19	SCHARGUS KATHRW L	3,683	\$3,202
	20	R	2416	F19	ROBERTS LESLEY +	3,249	\$2,762
	21	R	2533	F19	GRISWOLD ROBERT A	3,767	\$3,289
	23	R	2534	F19	PIERCE CORNELIUS + ROBIN	3,450	\$2,980
	25	R	2535	F19	GULAMILDRED A	3,626	\$3,167
	28	R	2415	F19	BJORGE CARL	2,910	\$2,380
	29	R	2536	F19	PELLEGRINO PETER E & SUS.	3,568	\$3,106
	30	R	2414	F19	PARK BARBARA J +	3,793	\$3,333
	32	R	2413	F19	HOGG RANDALL G + CAROL.	3,750	\$3,267
	33	R	2537	F19	BURDICK ALISON T	3,540	\$3,078
	36	R	2411	F19	CAPOZZA ALFRED A JR +	3,572	\$3,084
	37	R	2538	F19	STALLWORTH ELAINE KELPL	3,405	\$2,936
	38	R	2410	F19	SVLVESTER CHRISTINE	4,316	\$3,872
	43	R	2539	F19	SPUNAR JANE A	3,247	\$2,750
	45	R	2540	F19	MEEHAN JOYCE	4,166	\$3,787
	48	R	2409	F20	DEBBIS LINDA M	3,306	\$2,811
	HAWTHORNE DR	Null	C	7311	D06	ANSONIA ACQUISITIONS 1 ..	39,738
Null		C	7535	D05	ANSONIA ACQUISITIONS 1 ..	42,274	\$46,854
11		R	7506	E07	SHELL DANETTE L + JOER	3,115	\$2,544
25		R	7509	E07	WADE DENNIS A	2,799	\$2,201
31		R	7510	E07	SHANNON MICHELE K	2,770	\$2,173
35		R	7511	E07	KERAMITAS FREDERICK + X.	3,091	\$2,509
40		R	7327	D07	HOLLEY HEATHER	3,059	\$2,522
41		R	7512	E06	KRIPPS MICHELE A	3,012	\$2,460
47		R	7513	E06	DEEDY-DAZZI DEBORAH	2,956	\$2,366
48		R	7326	D06	MCCOLLUM GAYLENE + MA...	3,020	\$2,440
51		R	7514	E06	NATIONAL CITY HOME LOA.	2,961	\$2,370
54		R	7325	D06	BIENKOWSKI JOHN + ANNE.	2,979	\$2,396
57		R	7515	E06	KUPKA FRANK L + MONA	2,975	\$2,384
61		R	7516	E06	WOOD BRUCE L	3,096	\$2,512
62		R	7324	D06	JOSEPH FISELACE +	3,344	\$2,782
64		R	7323	D06	GARCIA BIENVENCA	2,974	\$2,392
65		R	7517	D06	SHELL DANETTE +	2,955	\$2,364
71		R	7518	D06	WHEELER GALE	3,217	\$2,707
72		R	7322	D06	STONE VIRGINIA MAETRUS.	3,052	\$2,534
88		R	7321	D06	PERKINS ELYSABETH J	3,368	\$2,867
91		R	7494	D06	WONG IRVING T	3,007	\$2,423
97		R	7495	D06	WONG IRVING T	2,946	\$2,352
103		R	7496	D06	SANTINI OMAR	2,959	\$2,369
108		R	7319	D06	GORNISH DAVID G	3,055	\$2,495
109		R	7497	D06	ENOS DONALD F JR	2,919	\$2,328
114		R	7318	D06	WOLFE GLORIA P + AUSTIN.	3,052	\$2,469
115		R	7498	D06	PABON DANIEL	2,959	\$2,372
118		R	7317	D06	MACTOUGH LESLIER JR & R.	2,975	\$2,390
121	R	7500	D06	BEALE JEFFREY	3,114	\$2,536	
122	R	7316	D06	HIGGINS PAUL K	2,924	\$2,333	
125	R	7501	D06	MUSCARELLA STACEYL	3,080	\$2,497	
128	R	7315	D06	ROARTY IRENE	2,977	\$2,389	

Sum of Tax Current, Sum of Tax Two-rate, Sum of Tax AXI, Sum of Tax AXI 5% and Sum of Tax AXI + Two-rate Combined broken down by Street Name, Street Number, Tax Class, Parcel ID, Map and Owner Name. The data is filtered on Homeowner, which keeps False and True view is filtered on Parcel ID, Street Name, Tax Class and Owner Name. The Parcel ID filter excludes Null. The Street Name filter has multiple members selected. The Tax Class filter has multiple members selected. The Owner Name filter has multiple members selected.

Tax Outcomes by Street

Street Name	Street Number	Tax Class	Parcel ID	Map	Owner Name	Tax Current	Tax Two-rate	Tax AXI	Tax AXI 5%
HAWTHORNE DR	132	R	7314	D06	VALENTIN ROBERT W + JU...	\$3,353	\$3,393	\$2,596	
	133	R	7488	D06	ADAMS LEONORA F + JOHN...	\$2,958	\$3,039	\$2,104	
	138	R	7313	D06	NELSON NORMA P	\$2,989	\$3,088	\$2,141	
	172	C	102768	D06	ANSONIA ACQUISITIONS I...	\$68,708	\$66,332	\$84,240	
HAWTHORNE DR 100	19	R	100505	Null	CONNER DEANA R	\$3,274	\$3,204	\$2,498	
HAWTHORNE DR 102	19	R	100507	Null	METZGER FREDERICK I	\$3,119	\$3,052	\$2,304	
HAWTHORNE DR 104	19	R	100508	Null	CANCELLIERI GAIL H	\$3,119	\$3,052	\$2,304	
HAWTHORNE DR 106	19	R	100509	Null	COLE BRUCE + BETTY	\$3,119	\$3,052	\$2,304	
HAWTHORNE DR 108	19	R	100510	Null	TODD MICHAEL	\$3,119	\$3,052	\$2,304	
HAWTHORNE DR 110	19	R	100511	Null	BRAUE KATHRIN M	\$3,119	\$3,052	\$2,304	
HAWTHORNE DR 112	19	R	100525	Null	ROCHE ALAN M + VALERIE A	\$3,119	\$3,052	\$2,304	
HAWTHORNE DR 114	19	R	100526	Null	HUNGERFORD LAURA E	\$3,449	\$3,375	\$2,717	
HAWTHORNE DR 116	19	R	100625	Null	CARTER HONEY L	\$3,310	\$3,239	\$2,543	
HAWTHORNE DR 118	19	R	100626	Null	GAT ESRIC P	\$3,153	\$3,085	\$2,347	
HAWTHORNE DR 120	19	R	100627	Null	BASS MICHAEL L	\$3,153	\$3,085	\$2,347	
HAWTHORNE DR 122	19	R	100628	Null	LAROCHELLE KAREN	\$3,153	\$3,085	\$2,347	
HAWTHORNE DR 124	19	R	100645	Null	GUNNING THOMAS W +	\$3,153	\$3,085	\$2,347	
HAWTHORNE DR 126	19	R	100646	Null	TIMPE MARY	\$3,153	\$3,085	\$2,347	
HAWTHORNE DR 128	19	R	100647	Null	MURPHY DOREEN A	\$3,153	\$3,085	\$2,347	
HAWTHORNE DR 130	19	R	100648	Null	PAMPHILE VENEL +	\$3,310	\$3,239	\$2,543	
HAWTHORNE DR 132	19	R	101804	Null	SINDEL DENNIS W	\$3,310	\$3,239	\$2,543	
HAWTHORNE DR 134	19	R	101805	Null	ENG DANIEL	\$3,153	\$3,085	\$2,347	
HAWTHORNE DR 136	19	R	101806	Null	MARKIELISA	\$3,153	\$3,085	\$2,347	
HAWTHORNE DR 138	19	R	101807	Null	HODGE WILLIAM H JR	\$3,153	\$3,085	\$2,347	
HAWTHORNE DR 140	19	R	101808	Null	RYAN TIMOTHY K	\$3,153	\$3,085	\$2,347	
HAWTHORNE DR 142	19	R	101809	Null	ABRAMOVITZ JOEL N	\$3,153	\$3,085	\$2,347	
HAWTHORNE DR 144	19	R	101810	Null	FARAON GARY A +	\$3,153	\$3,085	\$2,347	
HAWTHORNE DR 146	19	R	101811	Null	ZACCARODIANE + JOHN C...	\$3,310	\$3,239	\$2,543	
HAWTHORNE DR 148	19	R	101904	Null	LAWRENCE JOSEPH F	\$3,410	\$3,336	\$2,667	
HAWTHORNE DR 150	19	R	101911	Null	MOORE CHET T + SWILLIA C	\$3,369	\$3,296	\$2,616	
HAWTHORNE DR 152	19	R	101910	Null	FURST CHRISTOPHER J	\$3,247	\$3,178	\$2,465	
HAWTHORNE DR 154	19	R	101909	Null	CORALLINO GAYLE	\$3,536	\$3,460	\$2,826	
HAWTHORNE DR 156	19	R	101908	Null	LAUEN OLAF A +	\$3,369	\$3,296	\$2,616	
HAWTHORNE DR 158	19	R	101907	Null	BURTON CAROL J	\$3,408	\$3,335	\$2,665	
HAWTHORNE DR 160	19	R	101906	Null	KERSTETER HEATHER L	\$3,408	\$3,335	\$2,665	
HAWTHORNE DR 162	19	R	101905	Null	BARRICKLOW JASON D & B...	\$3,536	\$3,460	\$2,826	
HAWTHORNE DR 164	19	R	101864	Null	STEFON JOSEPH F	\$3,567	\$3,490	\$2,864	
HAWTHORNE DR 166	19	R	101865	Null	BEVERIDGE KRISS	\$3,397	\$3,324	\$2,652	
HAWTHORNE DR 168	19	R	101866	Null	CINTRON LUIS +	\$3,397	\$3,324	\$2,652	
HAWTHORNE DR 170	19	R	101867	Null	MCCURDY MICHAEL L	\$3,397	\$3,324	\$2,652	
HAWTHORNE DR 172	19	R	101884	Null	SMITH PETER R	\$3,276	\$3,205	\$2,500	
HAWTHORNE DR 174	19	R	101886	Null	KING LEON B JR	\$3,397	\$3,324	\$2,652	
HAWTHORNE DR 176	19	R	101868	Null	GADIKOTA SRANVATH	\$3,397	\$3,324	\$2,652	
HAWTHORNE DR 178	19	R	101869	Null	DOWSETT ROSEMARY P	\$3,567	\$3,490	\$2,864	
HAWTHORNE DR 180	19	R	102264	Null	DO AMANDA	\$3,574	\$3,497	\$2,873	
HAWTHORNE DR 182	19	R	102265	Null	HARRISON KATHERINE	\$3,281	\$3,211	\$2,507	
HAWTHORNE DR 184	19	R	102266	Null	BERGEMICHAEL J	\$3,404	\$3,331	\$2,661	
HAWTHORNE DR 186	19	R	102267	Null	MASCARDO GLORIA	\$3,281	\$3,211	\$2,507	
HAWTHORNE DR 188	19	R	102268	Null	COLLINS JEFFREYA	\$3,574	\$3,497	\$2,873	
HAWTHORNE DR 190	19	R	102284	Null	RHOADES MICHAEL J + NIC...	\$3,574	\$3,497	\$2,873	
HAWTHORNE DR 192	19	R	102285	Null	ALLEN GLENN	\$3,247	\$3,178	\$2,465	
HAWTHORNE DR 194	19	R	102286	Null	CELICO BRUCE J + NORMA A	\$3,369	\$3,296	\$2,616	
HAWTHORNE DR 196	19	R	102287	Null	DOUTON MARK S + MARIE	\$3,369	\$3,296	\$2,616	
HAWTHORNE DR 198	19	R	102288	Null	BURTON KELLY M	\$3,369	\$3,296	\$2,616	
HAWTHORNE DR 200	19	R	102289	Null	SMITH CHRIS	\$3,574	\$3,497	\$2,873	
HAWTHORNE DR NO	Null	C	7312	D05	ANSONIA ACQUISITIONS I...	\$149,142	\$146,368	\$184,722	
	Null	C	7720	C05	ANSONIA ACQUISITIONS I...	\$31,875	\$31,459	\$38,227	
HEMPSTEAD CT	61	C	7719	D05	ANSONIA ACQUISITIONS I...	\$18,366	\$18,062	\$21,351	
	14	R	4942	F12	MOORE ANGELA	\$3,815	\$3,666	\$3,173	
HEMPSTEAD ST	16	R	4944	F12	HIGHTOWER CONSTANCE E...	\$2,505	\$2,489	\$1,537	
	23	R	4962	F12	BARRETT KATHLEEN + FRE...	\$5,790	\$5,467	\$5,641	
	29	R	4964	F12	MONCRIEFFE CLAUDE O	\$4,056	\$3,892	\$3,474	
	32	R	4903	F12	UMRANI NAEM	\$3,251	\$3,176	\$2,469	
	36	R	4902	E12	NATIELLO DEBORAH A	\$4,022	\$3,860	\$3,432	
	40	R	4901	E12	NATIELLO DEBORAH A	\$2,789	\$2,724	\$1,892	
	43	C	4937	F12	SHILOH DEVELOPMENT COR...	\$2,477	\$2,406	\$3,076	
	44	R	4900	E12	GILRIOS NILDA +	\$2,396	\$2,406	\$1,401	
	45	I	4938	E12	CONNECTICUT LIGHT + POW...	\$1,279	\$1,553	\$1,598	
	46	R	4899	E12	SINGER NATASHA	\$3,271	\$3,183	\$2,494	
	48	R	4898	E12	CALDERON CARLOS +	\$4,252	\$4,066	\$3,720	
	50	R	4894	E12	DUNCKLEE JONATHAN L	\$3,892	\$3,750	\$3,269	
	54	R	4893	E12	BANK OF AMERICA NAT L AS...	\$3,362	\$3,273	\$2,607	
62	R	4892	E12	ECKHOUSE JUDITH	\$808	\$981	\$1,010		
63	R	4921	E12	SIDBERRY RALPH OHARA	\$1,877	\$1,846	\$753		
64	C	4891	E12	JEPHHA LODGE 11 F +	\$3,510	\$3,438	\$2,792		
65	R	4922	E12	PHILLIPS DUPREE & MARY V	\$3,032	\$2,964	\$2,195		
68	C	4890	E12	68 HEMPSTEAD LLC	\$1,486	\$1,520	\$724		
69	R	4923	E12	LANCASTER RICHARD J + VL...	\$2,894	\$2,844	\$2,023		
73	R	4924	E12	LRT -73 LLC	\$2,898	\$2,848	\$2,028		
76	R	4889	E12	DEUTSCHE BANK NAT L TRU...	\$3,435	\$3,330	\$2,699		
77	R	4925	E12	SANTIAGO JREFRAN	\$3,601	\$3,504	\$2,906		
81	R	4926	E12	SOMBRERO PROPERTIES LLC	\$2,502	\$2,495	\$1,533		
83	R	5869	E12	WELLS FARGO BANK NA TR...	\$2,457	\$2,453	\$1,477		
89	C	5870	E12	HASSE RAYMOND W	\$2,345	\$2,293	\$1,337		
90	C	5915	E12	AMITY INTERNATIONAL LLC	\$3,331	\$3,193	\$2,569		
93	R	5871	E12	SHILOH BAPTIST CHURCH	\$607	\$736	\$758		
94	R	5914	E12	BAREISS ROBERT + MARIA	\$5,217	\$4,940	\$4,925		
95	R	5872	E12	SHILOH BAPTIST CHURCH	\$703	\$853	\$878		
98	R	5913	E12	NIELSEN KURT O + DIANNA...	\$4,721	\$4,492	\$4,306		
106	R	5907	E12	BLACKBURN JAMES DAVID	\$3,062	\$3,005	\$2,233		
110	R	5906	E11	MIDDLETON CYNTHIA J	\$3,313	\$3,229	\$2,547		

Sum of Tax Current, Sum of Tax Two-rate, Sum of Tax AXI, Sum of Tax AXI 5% and Sum of Tax AXI + Two-rate Combined broken down by Street Name, Street Number, Tax Class, Parcel ID, Map and Owner Name. The data is filtered on Homeowner, which keeps False and True view is filtered on Parcel ID, Street Name, Tax Class and Owner Name. The Parcel ID filter excludes Null. The Street Name filter has multiple members selected. The Tax Class filter has multiple members selected. The Owner Name filter has multiple members selected.

Tax Outcomes by Street

Street Name	Street Number	Tax Class	Parcel ID	Map	Owner Name	Tax AXI 5%	Tax AXI + Two-rate Combined
HAWTHORNE DR	132	R	7314	D06	VALENTINEROBERT W + JU...	3,359	\$2,792
	133	R	7488	D06	ADAMS LEONORA F + JOHN ...	2,972	\$2,385
	138	R	7313	D06	NELSON NORMA P	3,005	\$2,452
	172	C	102768	D06	ANSONIA ACQUISITIONS L...	68,316	\$77,576
HAWTHORNE DR 100	19	R	100505	Null	CONNER DEANA R	3,263	\$2,510
HAWTHORNE DR 102	19	R	100507	Null	METZGER FREDERICK I	3,108	\$2,328
HAWTHORNE DR 104	19	R	100508	Null	CANCELLIERI GALEH	3,108	\$2,328
HAWTHORNE DR 106	19	R	100509	Null	COLEDBRUCE + BETTY	3,108	\$2,328
HAWTHORNE DR 108	19	R	100510	Null	TODDMICHAEL	3,108	\$2,328
HAWTHORNE DR 110	19	R	100511	Null	BRAUEKATHRNM	3,108	\$2,328
HAWTHORNE DR 112	19	R	100525	Null	ROCHEALAN M + VALERIEA	3,108	\$2,328
HAWTHORNE DR 114	19	R	100526	Null	HUNGERFORD LAURA E	3,437	\$2,715
HAWTHORNE DR 116	19	R	100625	Null	CARTER HONEYL	3,298	\$2,552
HAWTHORNE DR 118	19	R	100626	Null	GATESERIC P	3,142	\$2,368
HAWTHORNE DR 120	19	R	100627	Null	BASSMICHAEL L	3,142	\$2,368
HAWTHORNE DR 122	19	R	100628	Null	LAROCHELLE KAREN	3,142	\$2,368
HAWTHORNE DR 124	19	R	100645	Null	GUNNING THOMAS W +	3,142	\$2,368
HAWTHORNE DR 126	19	R	100646	Null	TIMPEMARY	3,142	\$2,368
HAWTHORNE DR 128	19	R	100647	Null	MURPHYDOREANA	3,142	\$2,368
HAWTHORNE DR 130	19	R	100648	Null	PAMPHILE VENEL +	3,298	\$2,552
HAWTHORNE DR 132	19	R	101804	Null	SINDEL DENNIS W	3,298	\$2,552
HAWTHORNE DR 134	19	R	101805	Null	ENG DANIEL	3,142	\$2,368
HAWTHORNE DR 136	19	R	101806	Null	MARKIELISA	3,142	\$2,368
HAWTHORNE DR 138	19	R	101807	Null	HODGE WILLIAM H JR	3,142	\$2,368
HAWTHORNE DR 140	19	R	101808	Null	RYAN TIMOTHYK	3,142	\$2,368
HAWTHORNE DR 142	19	R	101809	Null	ABRAMOVITZ JOEL N	3,142	\$2,368
HAWTHORNE DR 144	19	R	101810	Null	FARAON GARYA +	3,142	\$2,368
HAWTHORNE DR 146	19	R	101811	Null	ZACCARODIANE + JOHN C...	3,298	\$2,552
HAWTHORNE DR 148	19	R	101904	Null	LAWRENCE JOSEPH F	3,398	\$2,669
HAWTHORNE DR 150	19	R	101911	Null	MOORECHET T & SWILLIA C	3,357	\$2,621
HAWTHORNE DR 152	19	R	101910	Null	FURST CHRISTOPHER J	3,236	\$2,479
HAWTHORNE DR 154	19	R	101909	Null	CORALLINO GAYLE	3,524	\$2,817
HAWTHORNE DR 156	19	R	101908	Null	LAUEN OLAF A +	3,357	\$2,621
HAWTHORNE DR 158	19	R	101907	Null	BURTON CARL J	3,396	\$2,667
HAWTHORNE DR 160	19	R	101906	Null	KERSTETER HEATHER L	3,396	\$2,667
HAWTHORNE DR 162	19	R	101905	Null	BARRICKLOW JASON D & B...	3,524	\$2,817
HAWTHORNE DR 164	19	R	101864	Null	STEFON JOSEPH F	3,554	\$2,852
HAWTHORNE DR 166	19	R	101865	Null	BEVERIDGE KRIS S	3,385	\$2,654
HAWTHORNE DR 168	19	R	101866	Null	CINTRON LUIS +	3,385	\$2,654
HAWTHORNE DR 170	19	R	101867	Null	MCCURDYMICHAEL L	3,385	\$2,654
HAWTHORNE DR 172	19	R	101884	Null	SMITH PETER R	3,264	\$2,512
HAWTHORNE DR 174	19	R	101886	Null	KING LEON B JR	3,385	\$2,654
HAWTHORNE DR 176	19	R	101868	Null	GADIKOTA SRAVANTH	3,385	\$2,654
HAWTHORNE DR 178	19	R	101869	Null	DOWSETT ROSEMARY P	3,554	\$2,852
HAWTHORNE DR 180	19	R	102264	Null	DOAMANDA	3,561	\$2,861
HAWTHORNE DR 182	19	R	102265	Null	HARRISON KATHERWE	3,270	\$2,518
HAWTHORNE DR 184	19	R	102266	Null	BERGEMICHAEL J	3,392	\$2,662
HAWTHORNE DR 186	19	R	102267	Null	MASCARDO GLORIA	3,270	\$2,518
HAWTHORNE DR 188	19	R	102268	Null	COLLINS JEFFREYA	3,561	\$2,861
HAWTHORNE DR 190	19	R	102284	Null	RHOADESMICHAEL J + NIC...	3,561	\$2,861
HAWTHORNE DR 192	19	R	102285	Null	ALLEN GLENN	3,236	\$2,479
HAWTHORNE DR 194	19	R	102286	Null	CELICO BRUCE J + NORMA A	3,357	\$2,621
HAWTHORNE DR 196	19	R	102287	Null	DOUTON MARK S + MARIE	3,357	\$2,621
HAWTHORNE DR 198	19	R	102288	Null	BURTON KELLYM	3,357	\$2,621
HAWTHORNE DR 200	19	R	102289	Null	SMITH CHRIS	3,561	\$2,861
HAWTHORNE DR NO	Null	C	7312	D05	ANSONIA ACQUISITIONS 1...	148,685	\$173,978
	Null	C	7720	C05	ANSONIA ACQUISITIONS 1...	31,806	\$36,443
HEMPSTEAD CT	61	C	7719	D05	ANSONIA ACQUISITIONS 1...	18,316	\$20,329
	14	R	4942	F12	MOORE ANGELA	3,790	\$3,030
HEMPSTEAD ST	16	R	4944	F12	HIGHTOWER CONSTANCE E...	2,503	\$1,674
	23	R	4962	F12	BARRETT KATHLEEN + FRE...	5,737	\$5,119
	29	R	4964	F12	MONCRIEFFE CLAUDE O	4,029	\$3,294
	32	R	4903	F12	UMRANI NAEM	3,239	\$2,474
	36	R	4902	E12	NATIELLO DEBORAH A	3,995	\$3,257
	40	R	4901	E12	NATIELLO DEBORAH A	2,778	\$1,934
	43	C	4937	F12	SHILOH DEVELOPMENT COR...	2,563	\$3,864
	44	R	4900	E12	GILRIOS NILDA +	2,398	\$1,586
	45	I	4938	E12	CONNECTICUT LIGHT + POW...	1,324	\$2,008
	46	R	4899	E12	SINGER NATASHA	3,256	\$2,476
	48	R	4898	E12	CALDERON CARLOS +	4,221	\$3,494
	50	R	4894	E12	DUNCKLEE JONATHAN L	3,868	\$3,135
	54	R	4893	E12	BANK OF AMERICA NAT L AS...	3,347	\$2,585
	62	R	4892	E12	ECKHOUSE JUDITH	837	\$1,268
	63	R	4921	E12	SIDBERRY RALPH OHARA	1,872	\$891
	64	C	4891	E12	JEPHHA LODGE 11 F +	3,498	\$2,792
	65	R	4922	E12	PHILLIPS DUPREE & MARY V	3,020	\$2,222
	68	C	4890	E12	68 HEMPSTEAD LLC	1,492	\$910
	69	R	4923	E12	LANCASTER RICHARD J + VL...	2,886	\$2,086
	73	R	4924	E12	LRT-73 LLC	2,889	\$2,090
	76	R	4889	E12	DEUTSCHE BANK NAT L TRU...	3,418	\$2,646
	77	R	4925	E12	SANTIAGO JREFRAN	3,585	\$2,859
	81	R	4926	E12	SOMBRERO PROPERTIES LLC	2,500	\$1,685
83	R	5869	E12	WELLS FARGO BANK NA TR...	2,456	\$1,636	
89	C	5870	E12	HASSE RAYMOND W	2,336	\$1,420	
90	C	5915	E12	AMITY INTERNATIONAL LLC	3,308	\$2,463	
93	R	5871	E12	SHILOH BAPTIST CHURCH	628	\$952	
94	R	5914	E12	BAREISS ROBERT + MARIA	5,172	\$4,504	
95	R	5872	E12	SHILOH BAPTIST CHURCH	728	\$1,103	
98	R	5913	E12	NIELSEN KURT O + DIANNA ...	4,683	\$3,987	
106	R	5907	E12	BLACKBURN JAMES DAVID	3,052	\$2,277	
110	R	5906	E11	MIDDLETON CYNTHIA J	3,300	\$2,534	

Sum of Tax Current, Sum of Tax Two-rate, Sum of Tax AXI, Sum of Tax AXI 5% and Sum of Tax AXI + Two-rate Combined broken down by Street Name, Street Number, Tax Class, Parcel ID, Map and Owner Name. The data is filtered on Homeowner, which keeps False and True view is filtered on Parcel ID, Street Name, Tax Class and Owner Name. The Parcel ID filter excludes Null. The Street Name filter has multiple members selected. The Tax Class filter has multiple members selected. The Owner Name filter has multiple members selected.

Tax Outcomes by Street

Street Name	Street Number	Tax Class	Parcel ID	Map	Owner Name	Tax Current	Tax Two-rate	Tax AXI	Tax AXI 5%	
HEMPSTEAD ST	114	R	5905	E11	SANCHEZ KARINA	\$4,773	\$4,547	\$4,370		
	121	R	5875	F11	WM SPECIALTY MORTGAGE	\$4,063	\$3,899	\$3,483		
	126	R	5947	F11	WILSON ROSALIND B	\$2,518	\$2,510	\$1,553		
	130	R	5946	F11	REARDON ROBERT I JR AKA.	\$1,356	\$1,487	\$1,059		
	140	R	5945	F11	GORRELL LAWRENCE S	\$3,060	\$3,010	\$2,231		
	144	R	5944	F11	THOMPSON WILLIAM A + C...	\$2,924	\$2,884	\$2,061		
	150	R	5941	F11	WALTON ERIC R + TRACEYL	\$3,197	\$3,128	\$2,402		
	154	C	5940	F11	LEX LTD	\$5,376	\$5,352	\$5,124		
	160	C	5939	F11	REARDON, ROBERT I JR	\$18,184	\$17,050	\$21,124		
	164	C	5938	F11	TEDESCHI JOHN P.CUSHMA.	\$9,289	\$9,013	\$10,012		
	190	C	6015	F11	DIPLOMATEREALTY LLC	\$27,068	\$25,563	\$32,222		
	191	C	6007	F11	CMS REAL ESTATE MANAGE.	\$4,429	\$4,551	\$3,940		
	193	R	6008	F11	LARKIN WILLIAM E + JANET	\$4,380	\$4,262	\$3,880		
	236	R	6181	F10	GREGORY AVNER R	\$4,880	\$4,716	\$4,504		
	240	R	6180	F10	CRANE MARTIN A	\$3,483	\$3,439	\$2,759		
	244	R	6179	F10	MINGRONE JOSEPH A	\$3,615	\$3,555	\$2,924		
	250	R	6198	F10	DESPALATOVIC MARIJAN BE.	\$4,111	\$4,021	\$3,543		
	HENDERSON RD	2	R	394	G26	ARVIDSON ERIC P &	\$5,046	\$5,186	\$4,711	
		3	R	384	G25	PIPPIN ETHEL K	\$4,582	\$4,739	\$4,132	
		9	R	385	G25	MCCARTHY ARTSM	\$4,582	\$4,761	\$4,132	
		14	R	393	G26	BRENEK STEVEN J + SHANN	\$5,872	\$5,928	\$5,744	
		17	R	386	G25	SPITZ NORMA L	\$5,704	\$5,771	\$5,534	
		19	R	387	G25	ARNOLD RAYMOND L + ANN	\$4,875	\$5,001	\$4,498	
		22	R	392	G26	COLE BERNARD F + KATHRY	\$5,271	\$5,369	\$4,992	
		27	R	388	G25	LARSON EVERETT ET AL	\$4,873	\$5,011	\$4,495	
33		R	389	G25	SLATEDONALD W + EVELYN	\$4,837	\$4,985	\$4,451		
34		R	390	G26	SEDMILTON + MIRIAM	\$4,953	\$5,079	\$4,596		
HENRY ST		Null	R	2617	E19	CONNECTICUT LIGHT -POW.	\$1,333	\$1,618	\$1,665	
	12	R	2680	E19	POTTER LOUISE E + RICHAR	\$2,700	\$2,655	\$1,780		
	17	R	2609	E18	RIVERA ELIUD +	\$3,449	\$3,523	\$2,717		
	18	R	2679	E19	MARTIN KATHERINE +	\$3,247	\$3,341	\$2,465		
	19	R	2610	E18	PAGAN LAWRENCE J	\$3,012	\$3,129	\$2,170		
	21	R	2611	E18	MCKENNA KENNETH T -CAR.	\$3,422	\$3,498	\$2,683		
	22	R	2677	E19	VALAKOS MARY E	\$3,512	\$3,579	\$2,795		
	23	R	2612	E18	WIMSATT JEAN C	\$3,426	\$3,502	\$2,688		
	25	R	2613	E18	SUPLICK EDWARD J + ANN M	\$3,167	\$3,269	\$2,364		
	26	R	2676	E19	OLSEN GEORGE W + JANET	\$3,397	\$3,476	\$2,652		
	30	R	2675	E19	BROCKETT JENNIFER A +	\$3,290	\$3,380	\$2,518		
	32	R	2674	E19	BALDWIN AARON E & LORI	\$3,046	\$3,160	\$2,213		
	35	R	2614	E18	VINCENT ROBERT J	\$2,989	\$3,108	\$2,141		
	38	R	2673	E19	RANJITSINGH DIRK A & JAN	\$3,008	\$3,126	\$2,166		
	40	R	2672	E19	MCCARTHY SHEILA ANN	\$3,988	\$4,008	\$3,390		
	43	R	2615	E18	NICHOLSON RICHARD D & L...	\$3,669	\$3,720	\$2,991		
	45	R	2616	E19	WELCH MICHAEL THOMAS	\$2,894	\$3,023	\$2,023		
	46	R	2671	E19	HARRIS JEFFERSON W	\$3,023	\$3,147	\$2,184		
	55	R	2618	D19	WARDWELL IVON + ETHELY	\$3,153	\$3,256	\$2,347		
	57	R	2619	D19	REHBACH CATHERINE	\$2,998	\$3,116	\$2,153		
	61	R	2620	D19	VASPIANO CATHY P	\$2,866	\$3,013	\$1,988		
HIGHLAND AVE	12	R	48	G27	HOSE RUDOLPH E + GRENI	\$3,231	\$3,510	\$2,445		
	14	R	47	G27	CORNISH JUDITH C	\$4,225	\$4,404	\$3,686		
	18	R	46	F27	JOHNSON HATTEL	\$3,644	\$3,879	\$2,959		
	32	R	26	F27	TOTH PAUL W ET AL	\$4,231	\$4,425	\$3,693		
	40	R	25	F27	KING WILLIAM E	\$3,975	\$4,195	\$3,374		
	41	R	96	F27	LANGFIELD HELEN E	\$12,677	\$12,112	\$14,245		
	53	R	95	F27	MATYASRALPHE + KATHYL	\$8,402	\$8,983	\$8,904		
HILLSIDE RD	8	R	214	G26	SCHMIDT C WILLIAM + ANN	\$8,977	\$9,368	\$9,622		
	15	R	407	G26	VIDELL GORDON P +	\$10,936	\$10,778	\$12,069		
	16	R	213	G26	GERITY ETHEL K + PAUL J	\$9,362	\$9,232	\$10,103		
	23	R	408	G26	RAMEY TANYA + CHARLES W	\$11,501	\$11,153	\$12,775		
	26	R	212	G26	HUMPHREVILLE JOAN P	\$11,889	\$11,584	\$13,260		
	33	R	409	G26	UTZ JOHN W	\$19,706	\$18,605	\$23,025		
	47	R	410	G26	PHILLIPS CHARLES L III	\$14,504	\$13,976	\$16,527		
HISLOP ST	50	R	205	G26	TINNERELLO THOMAS J + M	\$13,488	\$12,790	\$15,257		
	Null	R	6488	E09	KOSSELEANOR ESTHER	\$1,092	\$1,326	\$1,364		
HOBRON ST	10	R	7015	E09	MURRAY ELLEN J + JAMES P	\$2,919	\$2,956	\$2,055		
	13	C	4382	E14	CARTER RITA H REVOCABLE	\$5,694	\$5,470	\$5,521		
HOLLY TERRACE	15	I	4383	E14	ORPHANIDES DEMETRIOS C	\$2,061	\$2,172	\$1,262		
	4	R	618	F25	SEALS KELLY CHARLES + N...	\$4,452	\$4,638	\$3,969		
	5	R	610	F25	NALIBOTSKI BORIS +	\$6,925	\$6,896	\$7,059		
	8	R	617	F25	FARGO JOHN + LINDA	\$5,183	\$5,299	\$4,883		
	11	R	611	F25	BRAVERMAN ROSALIN G	\$5,512	\$5,585	\$5,293		
	12	R	616	F25	MACK SUSAN P + STEVEN A...	\$4,653	\$4,812	\$4,221		
	18	R	615	G25	ROTH ISABELLE M	\$4,703	\$4,853	\$4,284		
	19	R	612	F25	MATYAKUBOVA ELENA + RJ...	\$4,243	\$4,439	\$3,708		
	22	R	614	G25	SALSBURG FRANCINET TRU...	\$5,587	\$5,646	\$5,387		
	23	R	613	F25	PERSI ANGELENE G	\$4,397	\$4,576	\$3,900		
HOME ST	8	R	4949	F12	JPMORGAN CHASE BANK NA	\$3,528	\$3,421	\$2,815		
	9	R	4933	F12	HALLISSEY PETER + PANDORA	\$2,957	\$2,897	\$2,101		
	12	C	4948	F12	VINCENT JOHN + CATHERL	\$4,398	\$4,361	\$3,902		
	14	C	4947	F12	LASKOSKI THOMAS T + JOA...	\$4,190	\$4,160	\$3,642		
	17	R	4935	F12	SINAGRA ROSANNE M	\$4,746	\$4,552	\$4,337		
	20	R	4945	F12	ALSTON MELV N	\$3,622	\$3,510	\$2,933		
	24	R	4943	F12	ROUISSE EDMUND JOHN &	\$1,683	\$1,766	\$1,003		
	30	R	4941	F12	WILLOX DAVID G +	\$3,180	\$3,110	\$2,380		
HOPE ST	32	R	4940	F12	STODDARD JUSTIN L + AMY...	\$2,941	\$2,892	\$2,081		
	Null	C	4795	E13	VWV FUNDING LLC	\$2,257	\$2,614	\$2,320		
	9	R	4904	E12	TRASK CHARLES A JR	\$3,986	\$3,835	\$3,387		
	13	R	4905	E13	HARRISON NORMAN WALLA...	\$2,855	\$2,815	\$1,974		
	15	R	4906	E13	GUZMAN LUIS M	\$2,784	\$2,702	\$1,885		
	18	R	4799	E13	AVELO MORTGAGE LLC	\$3,101	\$3,038	\$2,282		
22	R	4798	E13	GUZMAN LUIS MANUEL	\$2,637	\$2,620	\$1,702			

Sum of Tax Current, Sum of Tax Two-rate, Sum of Tax AXI, Sum of Tax AXI 5% and Sum of Tax AXI + Two-rate Combined broken down by Street Name, Street Number, Tax Class, Parcel ID, Map and Owner Name. The data is filtered on Homeowner, which keeps False and True view is filtered on Parcel ID, Street Name, Tax Class and Owner Name. The Parcel ID filter excludes Null. The Street Name filter has multiple members selected. The Tax Class filter has multiple members selected. The Owner Name filter has multiple members selected.

Tax Outcomes by Street

Street Name	Street Number	Tax Class	Parcel ID	Map	Owner Name	Tax AXI %	Tax AXI + Two-rate Combined	
HEMPSTEAD ST	114	R	5905	E11	SANCHEZ KARINA	4,736	\$4,055	
	121	R	5875	F11	WM SPECIALTY MORTGAGE	4,036	\$3,303	
	126	R	5947	F11	WILSON ROSALIND B	2,516	\$1,702	
	130	R	5946	F11	REARDON ROBERT I JR AKA.	1,378	\$1,330	
	140	R	5945	F11	GORRELL LAWRENCE S	3,052	\$2,286	
	144	R	5944	F11	THOMPSON WILLIAM A + C...	2,918	\$2,138	
	150	R	5941	F11	WALTON ERIC R + TRACEY L	3,186	\$2,418	
	154	C	5940	F11	LEX LTD	5,372	\$5,125	
	160	C	5939	F11	REARDON, ROBERT I JR	17,997	\$18,703	
	164	C	5938	F11	TEDESCHI JOHN P. CUSHMA...	9,243	\$9,420	
	190	C	6015	F11	DIPLOMATE REALTY LLC	26,820	\$28,797	
	191	C	6007	F11	CMS REAL ESTATE MANAGE...	4,449	\$4,231	
	193	R	6008	F11	LARKIN WILLIAM E + JANET...	4,361	\$3,764	
	236	R	6181	F10	GREGORY AVNER R	4,853	\$4,290	
	240	R	6180	F10	CRANE MARTIN A	3,476	\$2,806	
	244	R	6179	F10	MINGRONE JOSEPH A	3,605	\$2,939	
	250	R	6198	F10	DESPALATOVIC MARIJAN & E...	4,096	\$3,487	
	HENDERSON RD	2	R	394	G26	ARVIDSON ERIC P &	5,069	\$5,005
		3	R	384	G25	PIPPIN ETHEL K	4,608	\$4,473
		9	R	385	G25	MCCARTHY ARTSM	4,612	\$4,511
14		R	393	G26	BRENEK STEVEN J + SHANN...	5,881	\$5,859	
17		R	386	G25	SPITZ NORMA L	5,715	\$5,676	
19		R	387	G25	ARNOLD RAYMOND L + ANN...	4,895	\$4,774	
22		R	392	G26	COLE BERNARD F + KATHRY...	5,287	\$5,205	
27		R	388	G25	LARSON EVERETT ET AL	4,896	\$4,793	
33		R	389	G25	SLATEDONALD W + EVELYN	4,862	\$4,767	
34		R	390	G26	SEED MILTON + MIRIAM	4,974	\$4,869	
Null		R	2617	E19	CONNECTICUT LIGHT -POW...	1,380	\$2,092	
12		R	2680	E19	POTTER LOUISE E + RICHAR...	2,692	\$1,861	
17		R	2609	E18	RIVERA ELIUD +	3,461	\$2,966	
18		R	2679	E19	MARTIN KATHERINE M +	3,263	\$2,756	
HENRY ST	19	R	2610	E18	PAGAN LAWRENCE J	3,031	\$2,511	
	21	R	2611	E18	MCKENNA KENNETH T -CAR...	3,435	\$2,937	
	22	R	2677	E19	VALAKOS MARY E	3,523	\$3,030	
	23	R	2612	E18	WIMSATT JEAN C	3,438	\$2,941	
	25	R	2613	E18	SUPLICK EDWARD J + ANN M	3,184	\$2,672	
	26	R	2676	E19	OLSEN GEORGE W + JANET...	3,410	\$2,911	
	30	R	2675	E19	BROCKETT JENNIFER A +	3,305	\$2,800	
	32	R	2674	E19	BALDWIN AARON E & LORI...	3,065	\$2,546	
	35	R	2614	E18	VINCENT ROBERT J	3,008	\$2,487	
	38	R	2673	E19	RANJITSINGH DIRK A & JAN...	3,028	\$2,508	
	40	R	2672	E19	MCCARTHY SHEILA ANN	3,991	\$3,524	
	43	R	2615	E18	NICHOLSON RICHARD D & L...	3,677	\$3,193	
	45	R	2616	E19	WELCH MICHAEL THOMAS	2,915	\$2,389	
	46	R	2671	E19	HARRIS JEFFERSON W	3,043	\$2,536	
55	R	2618	D19	WARDWELL IVON + ETHELY...	3,170	\$2,658		
57	R	2619	D19	REHBACH CATHERNE	3,017	\$2,496		
61	R	2620	D19	VASPASIANO CATHY P	2,890	\$2,386		
HIGHLAND AVE	12	R	48	G27	HOSE RUDOLPH E + GRENI...	3,277	\$3,050	
	14	R	47	G27	CORNISH JUDITH C	4,255	\$4,079	
	18	R	46	F27	JOHNSON HATTEL	3,682	\$3,473	
	32	R	26	F27	TOTHPAUL W ET AL	4,263	\$4,113	
	40	R	25	F27	KING WILLIAM E	4,012	\$3,847	
	41	R	96	F27	LANGFIELD HELEN E	12,584	\$13,020	
	53	R	95	F27	MATYASRALPHE + KATHYL	8,498	\$9,802	
HILLSIDE RD	8	R	214	G26	SCHMIDT C WILLIAM + ANN...	9,041	\$10,174	
	15	R	407	G26	VIDELL GORDON P +	10,910	\$11,609	
	16	R	213	G26	GERITY ETHEL K + PAUL J	9,341	\$9,756	
	23	R	408	G26	RAMEY TANYA + CHARLES W	11,443	\$11,968	
	26	R	212	G26	HUMPHREVILLE JOAN P	11,839	\$12,511	
	33	R	409	G26	UTZ JOHN N	19,524	\$20,595	
	47	R	410	G26	PHILLIPS CHARLES L III	14,417	\$15,288	
50	R	205	G26	TINNERELLO THOMAS J + M...	13,372	\$13,774		
HISLOP ST	Null	R	6488	E09	KOSSELEANOR ESTHER	1,131	\$1,714	
10	R	7015	E09	MURRAY ELLEN J + JAMES P	2,925	\$2,263		
HOBRON ST	13	C	4382	E14	CARTER RITA H REVOCABLE...	5,657	\$5,171	
	15	I	4383	E14	ORPHANIDES DEMETRIOS C	2,079	\$1,585	
HOLLY TERRACE	4	R	618	F25	SEALS KELLY CHARLES + N...	4,483	\$4,366	
	5	R	610	F25	NALIBOTSKI BORIS +	6,920	\$6,987	
	8	R	617	F25	FARGO JOHN + LINDA	5,202	\$5,129	
	11	R	611	F25	BRAVERMAN ROSALIN G	5,524	\$5,454	
	12	R	616	F25	MACK SUSAN P + STEVEN A...	4,680	\$4,562	
	18	R	615	G25	ROTH ISABELLE M	4,728	\$4,608	
	19	R	612	F25	MATYAKUBOVA ELENA + RJ...	4,275	\$4,131	
	22	R	614	G25	SALSBURG FRANCINETRU...	5,596	\$5,520	
23	R	613	F25	PERSI ANGELINE G	4,426	\$4,288		
HOME ST	8	R	4949	F12	JPMORGAN CHASE BANK NA	3,510	\$2,754	
	9	R	4933	F12	HALLISSEY PETER + PANDORA	2,947	\$2,145	
	12	C	4948	F12	VINCENT JOHN + CATHERL...	4,392	\$3,922	
	14	C	4947	F12	LASKOSKI THOMAS T + JOA...	4,185	\$3,684	
	17	R	4935	F12	SINAGRA ROSANNE M	4,714	\$4,076	
	20	R	4945	F12	ALSTON MELVIN	3,604	\$2,859	
	24	R	4943	F12	ROUISSE EDMUND JOHN &	1,696	\$1,260	
	30	R	4941	F12	WILLOX DAVID G +	3,168	\$2,397	
32	R	4940	F12	STODDARD JUSTIN L + AMY...	2,933	\$2,145		
HOPE ST	Null	C	4795	E13	VWV FUNDING LLC	2,316	\$2,915	
	9	R	4904	E12	TRASK CHARLES A JR	3,961	\$3,232	
	13	R	4905	E13	HARRISON NORMAN WALLA...	2,848	\$2,056	
	15	R	4906	E13	GUZMAN LUIS M	2,770	\$1,899	
	18	R	4799	E13	AVELO MORTGAGE LLC	3,091	\$2,314	
22	R	4798	E13	GUZMAN LUIS MANUEL	2,634	\$1,832		

Sum of Tax Current, Sum of Tax Two-rate, Sum of Tax AXI, Sum of Tax AXI % and Sum of Tax AXI + Two-rate Combined broken down by Street Name, Street Number, Tax Class, Parcel ID, Map and Owner Name. The data is filtered on Homeowner, which keeps False and True view is filtered on Parcel ID, Street Name, Tax Class and Owner Name. The Parcel ID filter excludes Null. The Street Name filter has multiple members selected. The Tax Class filter has multiple members selected. The Owner Name filter has multiple members selected.



Tax Outcomes by Street

Street Name	Street Number	Tax Class	Parcel ID	Map	Owner Name	Tax Current	Tax Two-rate	Tax AXI	Tax AXI 5%	
HOPE ST	26	R	4797	E13	BASKERVILLE CHARLBIEL	\$3,635	\$3,522	\$2,948		
	28	R	4796	E13	OGRADY ROBERT	\$3,260	\$3,170	\$2,480		
	31	R	4793	E13	HURSHMAN WILLIAM R + A.	\$3,076	\$3,016	\$2,251		
	33	R	4794	E13	ALLEN JOEL	\$2,223	\$2,237	\$1,185		
HOWARD ST	Null	I	4324	F15	SHAWSCOVE ASSOCIATES	\$325	\$394	\$406		
			4328	F14	COVE ASSOCIATES	\$64	\$78	\$80		
	20	C	4316	F14	TODD PATRICIA	\$14,770	\$15,444	\$16,860		
	56	C	4312	F14	CROCKERS REALTY LLC	\$94,566	\$107,605	\$116,543		
	70	C	4314	F14	CROCKER DAVID W + CYRIL	\$57,167	\$54,818	\$69,823		
	128	C	4319	F15	BURDICK WAYNE L	\$20,004	\$22,149	\$23,397		
	150	C	4311	F15	MINER + ALEXANDER LUMB.	\$16,267	\$18,018	\$18,730		
	152	C	3488	F15	WILDES ROBERT PSR MARI.	\$3,972	\$4,310	\$3,370		
	194	C	3505	F15	AMBER HOWARD ASSOC LLC	\$134,693	\$125,500	\$166,671		
	197	C	3451	F16	AMBER HOWARD ASSOC LLC	\$3,551	\$4,243	\$4,168		
203	C	3452	F16	AMBER HOWARD ASSOC LLC	\$2,152	\$2,575	\$2,541			
HUNTINGTON ST	Null	C	5969	F11	VEST A WINTHROP LLC	\$120,233	\$113,208	\$148,607		
			5970	Null	VEST A WINTHROP LLC	\$123,295	\$110,992	\$152,432		
			5979	F11	105 HUNTINGTON LLC 1/2 +	\$760	\$914	\$916		
			5991	F11	LUCYBELL LLC	\$1,429	\$1,713	\$1,696		
			6193	F09	VEST A WINTHROP LLC	\$127,244	\$120,532	\$157,365		
	5	C	4993	F12	HUNTINGTON ST COOPERA.	\$12,644	\$12,108	\$14,203		
	15	C	4994	F12	STONINGT ON BEHAVIORAL ..	\$11,097	\$10,513	\$12,270		
	21	C	4995	F12	MESSIER ALAN R	\$7,216	\$7,130	\$7,422		
	32	C	4977	F12	32-38 HUNTINGT ON ST REA.	\$4,966	\$5,277	\$4,611		
	35	C	4997	F12	T HIRTY-FIVE REALTY LLC	\$5,744	\$5,994	\$5,583		
	38	C	4976	F12	32-38 HUNTINGT ON ST REA.	\$8,124	\$8,152	\$8,557		
	52	R	5002	F12	POLLIO JOSEPHINE J	\$3,761	\$3,645	\$3,107		
	56	C	5001	F12	GRUSKIN PHYLLIS G	\$3,781	\$3,690	\$3,131		
	58	C	5000	F12	HOLTH FREDR K	\$7,085	\$6,971	\$7,259		
	83	C	5956	F12	T HAMES VALLEY COUNCIL F.	\$12,007	\$11,626	\$13,407		
	99	C	5981	F11	BYLES MAC DOUGALL	\$13,354	\$13,331	\$15,090		
	105	C	5976	F11	105 HUNTINGTON LLC	\$10,896	\$10,915	\$12,020		
	111	C	5975	F11	DUTCHIE LLC	\$12,462	\$12,278	\$13,975		
	115	C	5974	F11	SHEPAT IN MAXINE	\$7,744	\$8,295	\$8,082		
	128	C	5952	F11	LUCYBELL LLC	\$6,871	\$7,250	\$6,992		
138	C	5990	F11	STONINGT ON BEHAVIORAL ..	\$5,039	\$5,101	\$4,703			
144	R	5989	F11	BERRY DAVID EST ATE	\$3,597	\$3,560	\$2,901			
146	C	5988	F11	BERRY DAVID EST ATE	\$4,959	\$4,989	\$4,602			
149	C	5968	F11	HUNTINGT ON TOWERS ASS.	\$114,818	\$108,172	\$141,842			
JAY ST	5	C	5004	F12	HOLTH FREDRIK D	\$792	\$962	\$990		
	9	C	5005	F12	HOLTH FREDRIK D	\$3,838	\$4,229	\$3,202		
	12	R	4975	F12	RAKOSKY GERALDINE AMER.	\$4,775	\$4,575	\$4,373		
	25	R	5008	F12	DAWKINS LUCILLE	\$2,705	\$2,694	\$1,787		
	27	R	5009	F12	HORNSTEIN DANIEL	\$3,833	\$3,705	\$3,196		
	33	C	4954	F12	BUSCETT O MICHAEL JR	\$1,977	\$2,295	\$2,053		
	38	R	4972	F12	PARKES ORVILLE +	\$2,825	\$2,809	\$1,936		
	43	I	4955	F12	FRIEDMAN JOSHUA A + ELI.	\$8,993	\$9,293	\$9,642		
	55	R	4956	F12	T HOMPSON WILLIAM A + C.	\$3,112	\$3,071	\$2,295		
	61	R	4958	F12	DECHAI NE CHARLES + BON.	\$2,414	\$2,444	\$1,424		
	62	C	4966	F13	HOLLEY HEAT HER	\$4,454	\$4,226	\$3,971		
	66	C	4965	F13	CARTER RITA H REVOCABLE.	\$5,144	\$4,883	\$4,834		
	JEFFERSON AVE	Null	C	5254	D12	JEFFERSON AVENUE LLC	\$1,593	\$1,934	\$1,991	
				5458	C11	ROGOVIN SAMUEL + BERG.	\$1,285	\$1,568	\$1,638	
		R	5709	D11	BRADY MARCUS E	\$953	\$1,154	\$1,179		
			6645	C10	NYE DAWN M	\$698	\$847	\$872		
			100350	B07	BLACKBURN CLAUDETTE	\$2	\$2	\$2		
7		R	4290	E14	ENCARNACION DANIEL	\$2,104	\$2,144	\$1,036		
9		R	4292	E14	ALLAN AGENCY LLC	\$790	\$960	\$987		
13		R	4293	E14	PALMER MICHELE + DAVID	\$4,066	\$3,906	\$3,488		
15		R	4294	E14	VILLA VICENSIO MANUEL	\$2,833	\$2,794	\$1,948		
20		R	4143	E14	GRILLO DOMENICO + MARIA	\$3,849	\$3,729	\$3,216		
21		R	4295	E14	SANTIAGO HERIBERTO + IR.	\$2,987	\$2,941	\$2,139		
26		R	4142	E14	BOULTON ANTOINETTE J	\$2,441	\$2,444	\$1,457		
29		C	4280	E14	TINBROS REALTY LLC	\$10,013	\$10,072	\$10,917		
30		R	4141	E14	BRA YNE KEITH E	\$2,270	\$2,290	\$1,243		
34		R	4140	E14	BURGESS FRANK P JR & CO.	\$2,826	\$2,791	\$1,939		
38		R	4139	E14	FERNANDIS M ARA	\$2,299	\$2,316	\$1,280		
42		C	4138	E14	COTE PATRICIA T	\$3,155	\$3,221	\$2,349		
46		I	4137	E14	SPON DAVID	\$4,316	\$4,271	\$3,800		
49		R	5069	E13	PHILLIPS WALDREN	\$3,144	\$3,079	\$2,335		
54		R	5056	E13	AMARO MARIA M	\$2,730	\$2,693	\$1,818		
55		R	5070	E13	SATTI JOHN	\$1,950	\$2,001	\$979		
57		C	5072	E13	CLARK HOWARD L + DENISE A	\$1,470	\$1,687	\$1,449		
58		R	5055	E13	CAMBI MANUEL F +	\$2,132	\$2,168	\$1,072		
63		R	5073	E13	CLARK HOWARD L + DENISE A	\$2,817	\$2,781	\$1,927		
64		R	5054	E13	WM SPECIALITY MORTGAGE.	\$3,146	\$3,082	\$2,338		
66		R	5053	E13	F COILA LLC	\$4,207	\$4,044	\$3,664		
				5074	E13	DONTEE ASSOCIATES LLC	\$1,890	\$1,937	\$941	
67		R	5075	E13	BRENNAN MICHAEL	\$1,761	\$1,744	\$633		
69		R	5076	E13	WHITE GEORGE L	\$2,218	\$2,234	\$1,179		
71		C	5077	E13	P J & A LLC	\$13,489	\$13,435	\$15,259		
88		R	5049	D13	LA'AU L KENT	\$3,039	\$2,982	\$2,204		
91		R	5078	E13	DRA YTON LEROY J + EMILY	\$3,247	\$3,180	\$2,465		
108		R	5187	D13	KUCSERA JOSEPH + KATHLE.	\$2,544	\$2,548	\$1,586		
112	R	5186	D13	TURNER AUDREY P	\$2,577	\$2,565	\$1,627			
113	C	5174	D13	DAY PUBLISHING COMPANY	\$2,189	\$2,644	\$2,679			
116	R	5185	D13	VELEZ ELIZABETH	\$2,764	\$2,734	\$1,861			
119	R	5175	D13	MORALES ROBERTO	\$2,760	\$2,740	\$1,856			
122	R	5184	D13	PAUL RICHARD A SR +	\$2,209	\$2,235	\$1,167			
123	R	5176	D13	BUNTIN ALVENA	\$2,716	\$2,697	\$1,800			
127	R	5177	D13	SMITH DANIEL + ANGELA F	\$2,095	\$2,150	\$1,054			

Sum of Tax Current, Sum of Tax Two-rate, Sum of Tax AXI, Sum of Tax AXI 5% and Sum of Tax AXI + Two-rate Combined broken down by Street Name, Street Number, Tax Class, Parcel ID, Map and Owner Name. The data is filtered on Homeowner, which keeps False and True view is filtered on Parcel ID, Street Name, Tax Class and Owner Name. The Parcel ID filter excludes Null. The Street Name filter has multiple members selected. The Tax Class filter has multiple members selected. The Owner Name filter has multiple members selected.

Tax Outcomes by Street

Street Name	Street Number	Tax Class	Parcel ID	Map	Owner Name	Tax AXI 5%	Tax AXI + Two-rate Combined
HOPE ST	26	R	4797	E13	BASKERVILLE CHARLNEEL	3,616	\$2,873
HOPE ST	28	R	4796	E13	OGRADY ROBERT	3,245	\$2,460
HOPE ST	31	R	4793	E13	HURSHMAN WILLIAM R + A.	3,066	\$2,288
HOPE ST	33	R	4794	E13	ALLEN JOEL	2,226	\$1,385
HOWARD ST	Null	I	4324	F15	SHAWSCOVE ASSOCIATES	336	\$510
			4328	F14	COVE ASSOCIATES	67	\$101
	20	C	4316	F14	TODD PATRICIA	14,881	\$17,644
	56	C	4312	F14	CROCKERS REALTY LLC	96,716	\$134,895
	70	C	4314	F14	CROCKER DAVID W + CYRIL	56,780	\$63,694
	128	C	4319	F15	BURDICK WAYNEL	20,357	\$26,454
	150	C	4311	F15	MINER + ALEXANDER LUMB.	16,556	\$21,275
	152	C	3488	F15	WILDES ROBERT PSR MARI.	4,028	\$4,043
	194	C	3505	F15	AMBER HOWARD ASSOC LLC	133,177	\$145,666
	197	C	3451	F16	AMBER HOWARD ASSOC LLC	3,665	\$5,236
203	C	3452	F16	AMBER HOWARD ASSOC LLC	2,222	\$3,192	
HUNTINGTON ST	Null	C	5969	F11	VESTA WINTHROP LLC	119,075	\$131,886
			5970	Null	VESTA WINTHROP LLC	121,266	\$126,642
			5979	F11	105 HUNTINGTON LLC 1/2 +	786	\$1,151
			5991	F11	LUCYBELL LLC	1,476	\$2,131
			6193	F09	VESTA WINTHROP LLC	126,137	\$140,878
	5	C	4993	F12	HUNTINGTON ST COOPERA.	12,555	\$13,030
	15	C	4994	F12	STONINGTON BEHAVIORAL ..	11,000	\$11,082
	21	C	4995	F12	MESSIER ALAN R	7,202	\$7,242
	32	C	4977	F12	32-38 HUNTINGTON ST REA.	5,017	\$5,199
	35	C	4997	F12	THIRTY-FIVE REALTY LLC	5,785	\$6,034
	38	C	4976	F12	32-38 HUNTINGTON ST REA.	8,129	\$8,530
	52	R	5002	F12	POLLIO JOSEPHINE J	3,742	\$3,020
	56	C	5001	F12	GRUSKIN PHYLLIS G	3,766	\$3,086
	58	C	5000	F12	HOLTH FREDR K	7,067	\$7,036
	83	C	5956	F12	THAMES VALLEY COUNCIL F.	11,944	\$12,524
	99	C	5981	F11	BYLES MACDOUGALL	13,350	\$14,756
	105	C	5976	F11	105 HUNTINGTON LLC	10,899	\$11,861
	111	C	5975	F11	DUTCHIE LLC	12,431	\$13,407
	115	C	5974	F11	SHEPATIN MAXINE	7,835	\$8,957
	128	C	5952	F11	LUCYBELL LLC	6,934	\$7,611
	138	C	5990	F11	STONINGTON BEHAVIORAL ..	5,049	\$4,864
	144	R	5989	F11	BERRY DAVID ESTATE	3,591	\$2,957
	146	C	5988	F11	BERRY DAVID ESTATE	4,964	\$4,714
	149	C	5968	F11	HUNTINGTON TOWERS ASS.	113,722	\$125,993
	JAY ST	5	C	5004	F12	HOLTH FREDRIK D	820
9		C	5005	F12	HOLTH FREDRIK D	3,902	\$3,972
12		R	4975	F12	RAKOSKY GERALDINE AMER.	4,742	\$4,101
25		R	5008	F12	DAWKINS LUCILLE	2,703	\$1,923
27		R	5009	F12	HORNSTEIN DANIEL	3,812	\$3,087
33		C	4954	F12	BUSCETTOMICHAEL JR	2,029	\$2,579
38		R	4972	F12	PARKES ORVILLE +	2,822	\$2,061
43		I	4955	F12	FRIEDMAN JOSHUA A + ELI.	9,042	\$10,039
55		R	4956	F12	THOMPSON WILLIAM A + C.	3,105	\$2,364
61		R	4958	F12	DECHAINED CHARLES + BON.	2,419	\$1,642
62		C	4966	F13	HOLLEY HEATHER	4,416	\$3,666
66		C	4965	F13	CARTERRITAH REVOCABLE.	5,101	\$4,445
JEFFERSON AVE		Null	R	5254	D12	JEFFERSON AVENUE LLC	1,650
	5458			C11	ROGOVIN SAMUEL + BERG.	1,332	\$2,058
	5709			D11	BRADY MARCUS E	986	\$1,481
	6645			C10	NYE DAWN M	722	\$1,095
	100350			B07	BLACKBURN CLAUDETTE	2	\$3
	7	R	4290	E14	ENCARNACION DANIEL	2,110	\$1,284
	9	R	4292	E14	ALLAN AGENCY LLC	818	\$1,240
	13	R	4293	E14	PALMER MICHELE + DAVID	4,040	\$3,314
	15	R	4294	E14	VILLAVICENSIO MANUEL	2,827	\$2,030
	20	R	4143	E14	GRILLO DOMENICO + MARIA	3,829	\$3,121
	21	R	4295	E14	SANTIAGO HERBERTO + IR.	2,979	\$2,205
	26	R	4142	E14	BOULTON ANTOINETTE J	2,441	\$1,630
	29	C	4280	E14	TINBROS REALTY LLC	10,023	\$10,863
	30	R	4141	E14	BRAVNE KEITH E	2,273	\$1,451
	34	R	4140	E14	BURGESS FRANK PJR & CO.	2,820	\$2,028
	38	R	4139	E14	FERNANDIS MARIA	2,302	\$1,482
	42	C	4138	E14	COTE PATRICIA T	3,166	\$2,598
	46	I	4137	E14	SPON DAVID	4,309	\$3,810
	49	R	5069	E13	PHILLIPS WALDREN	3,133	\$2,362
	54	R	5056	E13	AMAROMARIA M	2,724	\$1,910
	55	R	5070	E13	SATTI JOHN	1,959	\$1,229
	57	C	5072	E13	CLARK HOWARD L + DENISE A	1,506	\$1,820
	58	R	5055	E13	CAMBI MANUEL F +	2,138	\$1,311
	63	R	5073	E13	CLARK HOWARD L + DENISE A	2,811	\$2,016
	64	R	5054	E13	WM SPECIALTY MORTGAGE.	3,135	\$2,366
	66	R	5053	E13	FCOILA LLC	4,180	\$3,479
	67	R	5074	E13	DONTEE ASSOCIATES LLC	1,897	\$1,182
	67	R	5075	E13	BRENNAN MICHAEL	1,758	\$795
	69	R	5076	E13	WHITE GEORGE L	2,220	\$1,381
	71	C	5077	E13	PJ & A LLC	13,480	\$14,867
	88	R	5049	D13	LAUL KENT	3,029	\$2,250
	91	R	5078	E13	DRAVYTON LEROY J + EMILY	3,236	\$2,483
	108	R	5187	D13	KUCSERA JOSEPH + KATHLE.	2,545	\$1,755
	112	R	5186	D13	TURNER AUDREY P	2,575	\$1,768
	113	C	5174	D13	DAY PUBLISHING COMPANY	2,264	\$3,366
	116	R	5185	D13	VELEZ ELIZABETH	2,759	\$1,963
	119	R	5175	D13	MORALES ROBERTO	2,757	\$1,975
	122	R	5184	D13	PAUL RICHARD A SR +	2,213	\$1,387
	123	R	5176	D13	BUNTIN ALVENA	2,713	\$1,924
	127	R	5177	D13	SMITH DANIEL + ANGELA F	2,104	\$1,324

Sum of Tax Current, Sum of Tax Two-rate, Sum of Tax AXI, Sum of Tax AXI 5% and Sum of Tax AXI + Two-rate Combined broken down by Street Name, Street Number, Tax Class, Parcel ID, Map and Owner Name. The data is filtered on Homeowner, which keeps False and True view is filtered on Parcel ID, Street Name, Tax Class and Owner Name. The Parcel ID filter excludes Null. The Street Name filter has multiple members selected. The Tax Class filter has multiple members selected. The Owner Name filter has multiple members selected.

Tax Outcomes by Street

Street Name	Street Number	Tax Class	Parcel ID	Map	Owner Name	Tax Current	Tax Two-rate	Tax AXI	Tax AXI 5%
	128	C	5183	D13	SUNTUP JEFFREYH	\$2,269	\$2,622	\$2,307	
	132	C	5182	D13	SUNTUP JEFFREYH	\$1,751	\$1,992	\$1,656	
	136	C	5181	D13	SUNTUP JEFFREYH	\$2,315	\$2,688	\$2,405	
	144	C	5241	D12	PEZZELLO LUCIA	\$8,024	\$8,104	\$8,432	
	151	I	5253	D12	RUBY ASSOCIATES PARTNE.	\$7,967	\$8,192	\$8,360	
	171	C	5295	D12	MAGOGARY + PATRICA	\$3,167	\$3,332	\$2,364	
	172	R	5240	D12	WINKLER GLORIA C	\$3,470	\$3,426	\$2,743	
	174	R	5238	D12	HOLMES BENJAMN	\$4,336	\$4,209	\$3,824	
	177	R	5296	D12	DUBEPAUL R	\$3,051	\$3,041	\$2,219	
	178	C	5239	D12	VERGE LLC	\$1,449	\$1,450	\$580	
	181	C	5297	D12	187 JEFFERSON AVE LLC	\$3,954	\$4,340	\$3,347	
	184	R	5312	D12	ROBERTS SCOTT D	\$2,951	\$2,952	\$2,095	
	185	C	5590	D12	JEFFERSON AVENUE LLC	\$6,643	\$7,074	\$6,706	
	192	R	5310	D12	WALKER GEORGE III + EDN...	\$2,853	\$2,875	\$1,972	
	194	R	5309	D12	FARFAN MARIA T	\$3,290	\$3,259	\$2,518	
	198	R	5308	D12	KRAUSE JOSEPH HERMAN+	\$2,621	\$2,653	\$1,682	
	204	R	5616	D12	MARTINEZ LUISA E	\$2,507	\$2,550	\$1,540	
	205	C	5624	D12	CRISTINA SAMUEL & STEVEN	\$1,868	\$2,203	\$2,077	
	206	R	5615	D12	ADAMSON JEFFREY D	\$2,923	\$2,930	\$2,059	
	207	R	5625	D12	DURAN ALTA GRACIA	\$4,231	\$4,118	\$3,693	
	210	R	5614	D12	NEWKIRK LAURAL C	\$2,823	\$2,840	\$1,934	
	216	R	5613	D12	KILLIAN FREDERICK R	\$2,189	\$2,265	\$1,172	
	217	C	5626	D12	TORRES GUILBERTO G &	\$2,750	\$3,338	\$3,435	
	220	R	5612	D12	VANASSE BRIAN A - NANCY	\$3,276	\$3,247	\$2,500	
	224	R	5611	D12	HAMLER VIRGINIA	\$3,333	\$3,298	\$2,572	
	227	C	5627	D12	TORRES HORTENCIA ESTAT.	\$4,393	\$4,735	\$3,896	
	228	R	5610	D12	CHRISTINA MARY ELLBN	\$2,782	\$2,802	\$1,883	
	232	R	5739	D11	HODGE ELSA A	\$3,715	\$3,670	\$3,049	
	237	C	5706	D11	CED REALTY LLC	\$7,110	\$7,423	\$7,290	
	245	R	5707	D11	RUIZ JORGE L & ALTA GRACIA	\$3,033	\$3,034	\$2,197	
	249	R	5708	D11	BRADY MARCUS E	\$3,008	\$3,004	\$2,166	
	250	R	5738	D11	STANBERRY EDWARD ALEX.	\$2,543	\$2,585	\$1,584	
	254	R	5737	D11	VELEZ JAVIER	\$3,299	\$3,267	\$2,529	
	257	R	5710	D11	MASTRONUNZIO LEE + RAY	\$2,353	\$2,414	\$1,348	
	260	R	5736	D11	PARDEE NANCY I	\$2,930	\$2,936	\$2,068	
	261	R	5711	D11	JACKSON LEO E + BARBARA	\$2,398	\$2,455	\$1,404	
	262	R	5735	D11	LMK PROPERTIES LLC	\$3,865	\$3,783	\$3,236	
	263	R	5712	D11	WALKER KATHLEEN	\$2,778	\$2,796	\$1,878	
	265	R	5713	D11	WHITE LAURA & HERBERT V	\$2,775	\$2,793	\$1,874	
	266	R	5734	D11	RODRIGUEZ GRISELLE M + ...	\$2,439	\$2,490	\$1,455	
	272	R	5733	D11	JULIAN LUCY	\$3,108	\$3,126	\$2,291	
	286	R	5751	D11	THORNTON JULIETTE	\$2,446	\$2,502	\$1,464	
	287	R	5762	D11	AUSTIN SEAN ICE + CURTIS	\$2,983	\$2,993	\$2,135	
	291	R	5763	D11	BROWN MICHAEL B + MARY...	\$3,035	\$3,026	\$2,199	
	294	R	5750	D11	MEJIA JUAN	\$2,924	\$2,940	\$2,061	
	295	R	5764	D11	RICHARDSON ERICA L	\$2,835	\$2,846	\$1,950	
	300	R	5749	D11	BARGNESI MARCIA +	\$3,476	\$3,459	\$2,750	
	301	R	5757	D11	SMITH DAVID N	\$3,485	\$3,444	\$2,761	
	311	R	5758	D11	NGUYEN NAM HOANG	\$2,537	\$2,608	\$1,578	
	315	R	5430	D11	SYRACUSE PETER J L/U +	\$3,429	\$3,424	\$2,692	
	319	R	5431	D11	MUSCARELLA CHARLENE	\$2,823	\$2,836	\$1,934	
	321	R	5432	C11	RODRIGUEZ ALFREDO +	\$3,233	\$3,207	\$2,447	
	322	R	5412	D11	BARGNESI ALDO	\$2,741	\$2,767	\$1,832	
	324	C	5411	D11	PEZZELLO SONNY F + LUCY	\$3,736	\$3,926	\$3,075	
	325	R	5433	C11	MONTANEZ ROLANDO SR +	\$3,340	\$3,313	\$2,581	
	326	R	5410	C11	PEZZELLO SONNY F + LUCY	\$3,087	\$3,078	\$2,264	
	327	R	5435	C11	WINFREY WILLIAM J	\$2,555	\$2,599	\$1,600	
	328	R	5409	C11	COTEDONALD W + PATRICIA	\$2,714	\$2,742	\$1,798	
	330	R	5408	C11	BURLESON GEORGE C SR + ...	\$2,775	\$2,801	\$1,874	
	331	R	5436	C11	VERDIVIRGILIO	\$3,192	\$3,173	\$2,396	
	332	R	5407	C11	COTTO CARMEN J	\$2,830	\$2,846	\$1,943	
	333	R	5437	C11	FIGUEROA BLANCA AKA B R...	\$2,630	\$2,662	\$1,693	
	337	R	5438	C11	DEVEAU CECIL H	\$2,562	\$2,601	\$1,609	
	342	R	5406	C11	MONTANARI MATTHEW J	\$3,062	\$3,055	\$2,233	
	349	R	5460	C11	SCARPA GARY J ET AL	\$2,789	\$2,888	\$1,892	
	350	R	5470	C11	SABATER VENI	\$2,778	\$2,804	\$1,878	
	354	R	5469	C11	MARTELL VERA L	\$2,850	\$2,862	\$1,968	
	356	R	5468	C11	SECRETARY OF HOUSING & ...	\$2,989	\$3,128	\$2,141	
	357	R	5451	C11	LOUNSBURY ROSEMARY	\$2,835	\$2,847	\$1,950	
	360	R	5467	C11	CARBONI LILLIAN A	\$3,008	\$3,028	\$2,166	
	361	R	5452	C11	RICCI GUY D	\$2,596	\$2,638	\$1,651	
	365	R	5453	C11	COX ANDREA C	\$2,814	\$2,833	\$1,923	
	366	R	5466	C11	BANKS ROBERT L & LORRIE E	\$3,656	\$3,654	\$2,975	
	372	R	5465	C11	SPEER SHERI A	\$2,366	\$2,463	\$1,364	
	373	R	5454	C11	HAMLER PAUL E SR + ALEXA...	\$2,149	\$2,235	\$1,199	
	377	R	5456	C11	ROGOVIN SAMUEL	\$2,853	\$2,868	\$1,972	
	387	R	5457	C11	ROGOVIN SAMUEL + BERG...	\$2,403	\$2,463	\$1,410	
	432	R	5463	C10	AURORA LOAN SERVICES LLC	\$8,467	\$9,633	\$8,985	
	447	R	6641	C10	BUCKO WILLIAM C SR + GE...	\$2,867	\$2,931	\$1,990	
	449	R	6642	C10	MERCADO JEANNE	\$2,662	\$2,722	\$1,734	
	451	R	6643	C10	SAGLAM LORRAINE + BILGE...	\$3,388	\$3,467	\$2,641	
	463	R	6644	C10	NYE DAWN M	\$2,730	\$2,764	\$1,818	
	556	R	6674	B10	556 JEFFERSON LLC	\$3,249	\$3,230	\$2,467	
	560	R	6672	B10	MILLER RONALD	\$2,566	\$2,604	\$1,613	
	562	R	6673	B10	MILLER RONALD F	\$2,378	\$2,437	\$1,379	
	758	R	6693	B07	BLACKBURN CALLE M	\$1,965	\$2,064	\$1,177	
	1	R	7287	D07	JONES JAMES B + WINIFRED	\$2,455	\$2,577	\$1,475	
	2	R	7277	D07	DUPREY MAUREEN	\$2,734	\$2,830	\$1,823	
	3	R	7288	D07	ORTIZ FERNANDO	\$2,910	\$3,003	\$2,043	
	4	R	7276	D07	RAMOS PORFIRIO	\$3,945	\$3,922	\$3,336	
JENNIE ST	18	R	7275	D07	BEAUDRY NICKIA +	\$3,374	\$3,427	\$2,623	

Sum of Tax Current, Sum of Tax Two-rate, Sum of Tax AXI, Sum of Tax AXI 5% and Sum of Tax AXI + Two-rate Combined broken down by Street Name, Street Number, Tax Class, Parcel ID, Map and Owner Name. The data is filtered on Homeowner, which keeps False and True view is filtered on Parcel ID, Street Name, Tax Class and Owner Name. The Parcel ID filter excludes Null. The Street Name filter has multiple members selected. The Tax Class filter has multiple members selected. The Owner Name filter has multiple members selected.

Tax Outcomes by Street

Street Name	Street Number	Tax Class	Parcel ID	Map	Owner Name	Tax AXI 5%	Tax AXI + Two-rate Combined
	128	C	5183	D13	SUNTUP JEFFREY H	2,327	\$2,898
	132	C	5182	D13	SUNTUP JEFFREY H	1,790	\$2,080
	136	C	5181	D13	SUNTUP JEFFREY H	2,377	\$3,021
	144	C	5241	D12	PEZZELLO LUCIA	8,037	\$8,498
	151	I	5253	D12	RUBY ASSOCIATES PARTNE.	8,004	\$8,675
	171	C	5295	D12	MAGOGARY + PATRICA	3,194	\$2,779
	172	R	5240	D12	WINKLER GLORIA C	3,463	\$2,792
	174	R	5238	D12	HOLMES BENJAMN	4,315	\$3,695
	177	R	5296	D12	DUBEPAUL R	3,049	\$2,342
	178	C	5239	D12	VERGE LLC	1,449	\$728
	181	C	5297	D12	187 JEFFERSON AVE LLC	4,018	\$4,104
	184	R	5312	D12	ROBERTS SCOTT D	2,951	\$2,242
	185	C	5590	D12	JEFFERSON AVENUE LLC	6,714	\$7,426
	192	R	5310	D12	WALKER GEORGE III + EDN...	2,857	\$2,158
	194	R	5309	D12	FARFAN MARIA T	3,285	\$2,595
	198	R	5308	D12	KRAUSE JOSEPH HERMAN+	2,626	\$1,894
	204	R	5616	D12	MARTINEZ LUISA E	2,514	\$1,776
	205	C	5624	D12	CRISTINA SAMUEL & STEVEN	1,923	\$2,610
	206	R	5615	D12	ADAMSON JEFFREY D	2,924	\$2,217
	207	R	5625	D12	DURAN ALTA GRACIA	4,212	\$3,593
	210	R	5614	D12	NEWKIRK LAURAL C	2,826	\$2,113
	216	R	5613	D12	KILLIAN FREDERICK R	2,202	\$1,473
	217	C	5626	D12	TORRES GUILBERTO G &	2,847	\$4,315
	220	R	5612	D12	VANASSE BRIAN A + NANCY	3,271	\$2,582
	224	R	5611	D12	HAMPLER VIRGINIA	3,327	\$2,641
	227	C	5627	D12	TORRES HORTENCIA ESTAT.	4,449	\$4,559
	228	R	5610	D12	CHRISTINA MARY ELLBN	2,785	\$2,069
	232	R	5739	D11	HODGE ELSA A	3,708	\$3,085
	237	C	5706	D11	CED REALTY LLC	7,162	\$7,788
	245	R	5707	D11	RUIZ JORGE L & ALTA GRACIA	3,033	\$2,340
	249	R	5708	D11	BRADY MARCUS E	3,008	\$2,301
	250	R	5738	D11	STANBERRY EDWARD ALEX.	2,550	\$1,819
	254	R	5737	D11	VELEZ JAVIER	3,294	\$2,605
	257	R	5710	D11	MASTRONUNZIO LEE + RAY	2,364	\$1,621
	260	R	5736	D11	PARDEE NANCY I	2,931	\$2,224
	261	R	5711	D11	JACKSON LEO E + BARBARA	2,408	\$1,669
	262	R	5735	D11	LMK PROPERTIES LLC	3,851	\$3,204
	263	R	5712	D11	WALKER KATHLEEN	2,781	\$2,061
	265	R	5713	D11	WHITE LAURA & HERBERT V	2,778	\$2,057
	266	R	5734	D11	RODRIGUEZ GRISELLE M + ...	2,448	\$1,708
	272	R	5733	D11	JULIAN LUCY	3,111	\$2,459
	286	R	5751	D11	THORNTON JULIETTE	2,456	\$1,725
	287	R	5762	D11	AUSTIN SEAN ICE + CURTIS	2,985	\$2,294
	291	R	5763	D11	BROWN MICHAEL B + MARY...	3,034	\$2,325
	294	R	5750	D11	MEJIA JUAN	2,927	\$2,234
	295	R	5764	D11	RICHARDSON ERICA L	2,837	\$2,117
	300	R	5749	D11	BARGNESI MARCIA +	3,473	\$2,844
	301	R	5757	D11	SMITH DAVID N	3,478	\$2,815
	311	R	5758	D11	NGUYEN NAM HOANG	2,549	\$1,859
	315	R	5430	D11	SYRACUSE PETER J L/U +	3,428	\$2,807
	319	R	5431	D11	MUSCARELLA CHARLENE	2,825	\$2,107
	321	R	5432	C11	RODRIGUEZ ALFREDO +	3,229	\$2,535
	322	R	5412	D11	BARGNESI ALDO	2,745	\$2,031
	324	C	5411	D11	PEZZELLO SONNY F + LUCY	3,768	\$3,509
	325	R	5433	C11	MONTANEZ ROLANDO SR +	3,336	\$2,663
	326	R	5410	C11	PEZZELLO SONNY F + LUCY	3,085	\$2,388
	327	R	5435	C11	WINFREY WILLIAM J	2,562	\$1,835
	328	R	5409	C11	COTEDONALD W + PATRIC...	2,719	\$2,001
	330	R	5408	C11	BURLESON GEORGE C SR + ...	2,779	\$2,071
	331	R	5436	C11	VERDIVIRGILIO	3,189	\$2,498
	332	R	5407	C11	COTTO CARMEN J	2,833	\$2,120
	333	R	5437	C11	FIGUEROA BLANCA AKA B R...	2,635	\$1,906
	337	R	5438	C11	DEVEAU CECIL H	2,569	\$1,836
	342	R	5406	C11	MONTANARI MATTHEW J	3,061	\$2,361
	349	R	5460	C11	SCARPA GARY J ET AL	2,805	\$2,212
	350	R	5470	C11	SABATER VENI	2,782	\$2,075
	354	R	5469	C11	MARTELL VERA L	2,852	\$2,138
	356	R	5468	C11	SECRETARY OF HOUSING & ...	3,012	\$2,520
	357	R	5451	C11	LOUNSBURY ROSEMARY	2,837	\$2,119
	360	R	5467	C11	CARBONI LILLIAN A	3,012	\$2,343
	361	R	5452	C11	RICCI GUY D	2,603	\$1,882
	365	R	5453	C11	COX ANDREA C	2,817	\$2,106
	366	R	5466	C11	BANKS ROBERT L & LORRIE E	3,656	\$3,087
	372	R	5465	C11	SPEER SHERI A	2,382	\$1,697
	373	R	5454	C11	HAMPLER PAULE SR + ALEXA...	2,163	\$1,506
	377	R	5456	C11	ROGOVIN SAMUEL	2,856	\$2,146
	387	R	5457	C11	ROGOVIN SAMUEL + BERG...	2,413	\$1,680
	432	R	5463	C10	AURORA LOAN SERVICES LLC	8,659	\$10,872
	447	R	6641	C10	BUCKO WILLIAM C SR + GE...	2,878	\$2,246
	449	R	6642	C10	MERCADO JEANNE	2,672	\$1,992
	451	R	6643	C10	SAGLAM LORRAINE + BILGE...	3,401	\$2,901
	463	R	6644	C10	NYE DAWN M	2,736	\$2,030
	556	R	6674	B10	556 JEFFERSON LLC	3,246	\$2,567
	560	R	6672	B10	MILLER RONALD	2,572	\$1,839
	562	R	6673	B10	MILLER RONALD F	2,388	\$1,648
	758	R	6693	B07	BLACKBURN CALLE M	1,981	\$1,478
	1	R	7287	D07	JONES JAMES B + WINIFRED	2,475	\$1,847
	2	R	7277	D07	DUPREY MAUREEN	2,750	\$2,141
	3	R	7288	D07	ORTIZ FERNANDO	2,925	\$2,347
	4	R	7276	D07	RAMOS PORFIRIO	3,941	\$3,400
JENNIE ST	18	R	7275	D07	BEAUDRY NICKIA +	3,383	\$2,840

Sum of Tax Current, Sum of Tax Two-rate, Sum of Tax AXI, Sum of Tax AXI 5% and Sum of Tax AXI + Two-rate Combined broken down by Street Name, Street Number, Tax Class, Parcel ID, Map and Owner Name. The data is filtered on Homeowner, which keeps False and True view is filtered on Parcel ID, Street Name, Tax Class and Owner Name. The Parcel ID filter excludes Null. The Street Name filter has multiple members selected. The Tax Class filter has multiple members selected. The Owner Name filter has multiple members selected.

Tax Outcomes by Street

Street Name	Street Number	Tax Class	Parcel ID	Map	Owner Name	Tax Current	Tax Two-rate	Tax AXI	Tax AXI 5%
JENNIE ST	25	R	7289	D07	GOUMENOS GEORGE H + H...	\$3,312	\$3,365	\$2,545	
	26	R	7043	D07	LONG EDWARD R + AMELIA	\$2,514	\$2,638	\$1,549	
	31	R	7290	D07	KELLY RICHARD P + KELLEY...	\$3,677	\$3,726	\$3,002	
	32	R	7042	D07	FEIGL LINDA C + CHARLES N	\$3,067	\$3,167	\$2,240	
	35	R	102005	D07	PARKER CRAIG W	\$4,239	\$4,201	\$3,704	
JEROMERD	16	R	170	G27	MOORE ELIZABETH L	\$19,181	\$20,143	\$22,370	
	32	R	208	G27	PAPADAKOS JAMES N +	\$14,080	\$14,372	\$15,997	
	36	R	207	G27	BURDICK REID B + ANN T	\$10,627	\$10,511	\$11,684	
KATIE LN	23	R	1860	E21	LAREAU PENNY L	\$3,754	\$3,906	\$3,098	
	24	R	1870	E21	WILLIAMS CLINTON H	\$3,535	\$3,721	\$2,824	
	27	R	1861	E21	LUCAS NICANOR III	\$4,502	\$4,578	\$4,032	
	28	R	1869	E21	MORALES JESSE W + MICHE...	\$4,357	\$4,448	\$3,851	
	32	R	1868	E21	MURILLO HUGO E + MARIBEL	\$3,685	\$3,900	\$3,011	
	33	R	1862	E21	FRAZELLE EDGAR E JR	\$3,579	\$3,748	\$2,879	
	36	R	1867	E21	ONGSINGCO ANTONIO L + ...	\$4,256	\$4,374	\$3,724	
	41	R	1863	E21	WOODSTOCK CHARLES R & ...	\$4,268	\$4,375	\$3,740	
	42	R	1866	E21	RATION PRISCILLA L	\$3,640	\$3,814	\$2,955	
	49	R	1864	E21	AIKEN CYNTHIA A	\$4,159	\$4,329	\$3,604	
KEENEY LN	20	R	2203	G21	DE WIT EDWIN J &	\$5,612	\$5,941	\$5,418	
	21	R	100399	G21	VELEZ JULIO	\$7,043	\$7,580	\$7,206	
	24	R	2202	G21	CHASE HOME FINANCE LLC	\$3,296	\$3,613	\$2,575	
	25	R	2195	G21	RCS REO I LLC	\$6,056	\$6,306	\$5,973	
	30	R	2201	G21	THOMAS SUSAN W	\$3,572	\$3,852	\$2,870	
	32	R	2200	G21	WUJTEWICZ STANLEY V SR +	\$4,181	\$4,387	\$3,630	
	33	R	2196	G21	TRAYSTMAN SETH I	\$3,478	\$3,728	\$2,752	
	35	R	2197	G21	GRAY JOSHUA P +	\$4,109	\$4,313	\$3,541	
	36	R	2199	G21	RACELISA A +	\$5,533	\$5,632	\$5,320	
	41	R	2198	G21	FARINA FRANK A	\$3,597	\$3,852	\$2,902	
KONOMOC ST	8	R	6518	D09	LANCASTER ROBERT L + HE...	\$2,700	\$2,746	\$1,780	
	10	R	6517	D09	PACKER MARY V	\$2,602	\$2,671	\$1,658	
	15	R	6560	D09	ACCREDITED HOME LENDER...	\$2,867	\$2,907	\$1,990	
	16	R	6516	D09	BROWN ROGER A JR &	\$2,414	\$2,493	\$1,424	
	20	R	6515	D09	GREENOUGH VINCENT + BO...	\$2,655	\$2,723	\$1,725	
	25	R	6561	D09	LEWIS CAMERON + MARGA...	\$2,899	\$2,928	\$2,030	
	27	R	6562	D09	GUZMAN PAT RIA	\$2,559	\$2,606	\$1,604	
	28	R	6514	D09	GOMEZ JOSEPH N + MILDRE...	\$2,919	\$2,948	\$2,055	
	31	R	6563	D09	WILLIAMS HELGA DENISE +	\$2,569	\$2,641	\$1,618	
	36	R	6513	D09	USBANK NATL ASSOC TRUS...	\$2,778	\$2,823	\$1,878	
LEARNED ST	Null	R	6893	D08	LINDER HERBERT + RENA T...	\$1,215	\$1,475	\$1,518	
	15	R	6895	D09	MORRIS REALTY COMPANY	\$1,010	\$1,226	\$1,262	
	22	R	6894	D09	MORRIS REALTY COMPANY	\$3,487	\$3,459	\$2,763	
	23	R	6871	D09	PLUNKET JOY	\$3,069	\$3,139	\$2,242	
	25	R	6872	D08	RENE MAGDALA	\$3,908	\$3,854	\$3,289	
	35	R	6873	D08	ORLOWSKI KENNETH	\$3,062	\$3,081	\$2,233	
	39	R	6874	D08	COLLINS DAVID M + KATHRY...	\$3,119	\$3,132	\$2,304	
	41	R	6875	D08	TRIANDAFILLOU JOHN G + J...	\$2,889	\$2,925	\$2,017	
	49	R	6876	D08	PASKEWICH JOSEPH S + GL...	\$2,958	\$2,987	\$2,104	
	53	R	6877	D08	PASKEWICH JOSEPH D + DE...	\$2,503	\$2,580	\$1,535	
LEDYARD ST	55	R	6878	D08	BURKHOLDER JAMES R	\$2,723	\$2,773	\$1,809	
	59	R	6879	D08	NIVAL WILFREDO	\$2,990	\$3,012	\$2,144	
	47	R	5817	D11	ALI MOHAMMAD B	\$2,705	\$2,730	\$1,787	
	50	R	5835	D11	VON WINKLE KARL	\$3,481	\$3,431	\$2,757	
	55	R	5818	D10	CARRILLO GLORIA E +	\$3,174	\$3,160	\$2,373	
	56	R	5834	D11	CLUFF MINTBER J	\$2,792	\$2,810	\$1,896	
	60	R	5833	D11	ELLIOTT BERYL + SANDRA	\$3,208	\$3,185	\$2,416	
	61	R	5819	D10	CONNOR JEANNE F ESTATE	\$2,632	\$2,672	\$1,696	
	64	R	5832	D11	JANES DONALD D	\$2,493	\$2,542	\$1,522	
	65	R	5820	D10	ORTIZ JOSE F + LUZ S	\$2,684	\$2,720	\$1,760	
	68	R	5831	D10	MICKUS MARY D	\$2,703	\$2,734	\$1,785	
	72	R	5830	D10	FRENCH DAVID M JR + STE...	\$2,953	\$2,974	\$2,097	
	75	R	5821	D10	VIETS DIANE M	\$2,994	\$2,994	\$2,148	
	76	R	5827	D10	PICKERING JOHN C + DORO...	\$3,642	\$3,720	\$2,957	
	79	R	5822	D10	WILLIAMS LAWRENCE C &	\$3,319	\$3,287	\$2,554	
	80	R	5829	D10	HERNANDEZ LIBERATA	\$3,356	\$3,316	\$2,601	
	81	R	5823	D10	ASALDE JULIO + LORNA J	\$2,833	\$2,850	\$1,948	
	84	R	5828	D10	HYLTON CHARLES C & ANGE...	\$2,974	\$2,973	\$2,124	
	85	R	5824	D10	HENDRICKSON JOHN J	\$2,578	\$2,616	\$1,629	
	88	R	6280	D10	ALGER MICHAEL J + SHARON...	\$2,916	\$2,919	\$2,050	
	90	R	6279	D10	GREEN KRISTAN M	\$3,164	\$3,142	\$2,360	
	114	R	6341	D10	PEARSON ELSIE HAYNES + ...	\$3,149	\$3,133	\$2,342	
	115	R	6372	D10	DEVLIN CATHERINE & ANTH...	\$3,529	\$3,473	\$2,817	
	118	R	6340	D10	OUDKERK PHILIPS &	\$3,303	\$3,267	\$2,534	
	119	R	6373	D10	OLYNKI MICHAEL +	\$2,557	\$2,598	\$1,602	
	122	R	6339	D10	ROBERTS EDWIN &	\$3,344	\$3,308	\$2,585	
	123	R	6374	D10	LOPEZ ANIBAL +	\$2,676	\$2,705	\$1,751	
	126	R	6338	D10	BRENNAN PAUL E	\$2,420	\$2,478	\$1,430	
	130	R	6337	D10	BETSEMMA S	\$2,552	\$2,597	\$1,595	
	134	R	6336	D10	DEUTSCHE BANK NATL TRU...	\$2,396	\$2,461	\$1,401	
166	R	6527	D09	SEARLE JACK ALVIN & ALV...	\$3,071	\$3,087	\$2,244		
170	R	6526	D09	UGUCCIONI JEAN C	\$3,081	\$3,093	\$2,257		
174	R	6525	D09	MASTRANDREA RICHARD M...	\$2,630	\$2,690	\$1,693		
178	R	6524	D09	UGUCCIONI JEAN E	\$3,512	\$3,486	\$2,795		
197	R	6502	D09	ADEUTI ABIODUN + SOTEJI	\$3,185	\$3,186	\$2,387		
198	R	6589	D09	YOUNGS ROBERT G	\$978	\$1,187	\$1,221		
200	R	6588	D09	MCGUIRE MEGAN R	\$3,221	\$3,218	\$2,431		
203	R	6503	D09	CARHART JUSTINE + MIST...	\$3,283	\$3,275	\$2,509		
205	R	6504	D09	MURPHY THOMAS M + ANNE	\$3,481	\$3,453	\$2,757		
206	R	6587	D09	SULLIVAN THOMAS	\$2,871	\$2,906	\$1,994		
210	R	6586	D09	VEGA JOSE A + ANA	\$2,919	\$2,949	\$2,055		

Sum of Tax Current, Sum of Tax Two-rate, Sum of Tax AXI, Sum of Tax AXI 5% and Sum of Tax AXI + Two-rate Combined broken down by Street Name, Street Number, Tax Class, Parcel ID, Map and Owner Name. The data is filtered on Homeowner, which keeps False and True view is filtered on Parcel ID, Street Name, Tax Class and Owner Name. The Parcel ID filter excludes Null. The Street Name filter has multiple members selected. The Tax Class filter has multiple members selected. The Owner Name filter has multiple members selected.

Tax Outcomes by Street

Street Name	Street Number	Tax Class	Parcel ID	Map	Owner Name	Tax AXI 5%	Tax AXI + Two-rate Combined
JENNIE ST	25	R	7289	D07	GOMENOS GEORGE H + H...	3,321	\$2,765
	26	R	7043	D07	LONG EDWARD R + AMELIA	2,535	\$1,922
	31	R	7290	D07	KELLY RICHARD P + KELLEY...	3,686	\$3,199
	32	R	7042	D07	FEIGL LINDA C + CHARLES N	3,084	\$2,548
	35	R	102005	D07	PARKER CRAIG W	4,233	\$3,730
JEROMERD	16	R	170	G27	MOORE ELIZABETH L	19,340	\$23,457
	32	R	208	G27	PAPADAKOS JAMES N +	14,128	\$16,166
	36	R	207	G27	BURDICK REID B + ANN T	10,608	\$11,306
KATIE LN	23	R	1860	E21	LAREAU PENNY L	3,779	\$3,465
	24	R	1870	E21	WILLIAMS CLINTON H	3,565	\$3,260
	27	R	1861	E21	LUCAS NICANOR III	4,514	\$4,240
	28	R	1869	E21	MORALES JESSE W + MICHE...	4,372	\$4,090
	32	R	1868	E21	MURILLO HUGO E + MARIBEL	3,720	\$3,490
	33	R	1862	E21	FRAZELLE EDGAR E JR	3,607	\$3,283
	36	R	1867	E21	ONGSINGCO ANTONIO L + ...	4,275	\$4,015
	41	R	1863	E21	WOODSTOCK CHARLES R & ...	4,286	\$4,010
	42	R	1866	E21	RAT ION PRISCILLA L	3,669	\$3,366
	49	R	1864	E21	A IKEN CYNTHIA A	4,187	\$3,984
KEENEY LN	50	R	1865	E21	SAVONA DONALD J	4,122	\$3,917
	20	R	2203	G21	DE WIT EDWIN J &	5,666	\$6,008
	21	R	100399	G21	VELEZ JULIO	7,131	\$8,087
	24	R	2202	G21	CHASE HOME FINANCE LLC	3,348	\$3,234
	25	R	2195	G21	RCS REO I LLC	6,097	\$6,410
	30	R	2201	G21	THOMAS SUSAN W	3,618	\$3,463
	32	R	2200	G21	WUJTEWICZ STANLEY V SR +	4,215	\$4,073
	33	R	2196	G21	TRAYSTMAN SETH I	3,519	\$3,299
	35	R	2197	G21	GRAY JOSHUA P +	4,143	\$3,983
	36	R	2199	G21	RACELISA A +	5,549	\$5,523
KONOMOC ST	41	R	2198	G21	FARINA FRANK A	3,639	\$3,452
	8	R	6518	D09	LANCASTER ROBERT L + HE...	2,707	\$2,015
	10	R	6517	D09	PACKER MARY V	2,613	\$1,935
	15	R	6560	D09	ACCREDITED HOME LENDER...	2,874	\$2,205
	16	R	6516	D09	BROWN ROGER A JR &	2,427	\$1,725
	20	R	6515	D09	GREENOUGH VINCENT + BO...	2,666	\$1,997
	25	R	6561	D09	LEWIS CAMERON + MARGA...	2,904	\$2,225
	27	R	6562	D09	GUZMAN PAT RIA	2,566	\$1,846
	28	R	6514	D09	GOMEZ JOSEPH N + MILDR...	2,924	\$2,249
	31	R	6563	D09	WILLIAMS HELGA DENISE +	2,581	\$1,900
LEARNED ST	36	R	6513	D09	USBANK NATL ASSOC TRUS...	2,786	\$2,107
	Null	R	6893	D08	LINDER HERBERT + RENA T...	1,258	\$1,907
	15	R	6895	D09	MORRIS REALTY COMPANY	1,046	\$1,585
	22	R	6894	D09	HOLLO VICTORIAL	2,334	\$1,660
	23	R	6871	D09	MORRIS REALTY COMPANY	3,482	\$2,840
	25	R	6872	D08	PLUNKET JOY	3,081	\$2,500
	25	R	6872	D08	RENE MAGDALA	3,899	\$3,303
	35	R	6873	D08	ORLOWSKI KENNETH	3,065	\$2,405
	39	R	6874	D08	COLLINS DAVID M + KATHRY...	3,121	\$2,464
	41	R	6875	D08	TRIANDAFILLOU JOHN G + J...	2,895	\$2,225
LEDYARD ST	49	R	6876	D08	PASKEWICH JOSEPH S + GL...	2,963	\$2,297
	53	R	6877	D08	PASKEWICH JOSEPH D + DE...	2,516	\$1,829
	55	R	6878	D08	BURKHOLDER JAMES R	2,731	\$2,049
	59	R	6879	D08	NIVAL WILFREDO	2,994	\$2,324
	47	R	5817	D11	ALI MOHAMMAD B	2,709	\$1,984
	50	R	5835	D11	VON WINKLE KARL	3,473	\$2,794
	55	R	5818	D10	CARRILLO GLORIA E +	3,172	\$2,484
	56	R	5834	D11	CLUFF MINTBER J	2,795	\$2,078
	60	R	5833	D11	ELLIOTT BERYL + SANDRA	3,204	\$2,511
	61	R	5819	D10	OCONNOR JEANNE F ESTATE	2,638	\$1,922
	64	R	5832	D11	JANES DONALD D	2,501	\$1,771
	65	R	5820	D10	ORTIZ JOSE F + LUZ S	2,690	\$1,979
	68	R	5831	D10	MICKUS MARYD	2,708	\$1,993
	72	R	5830	D10	FRENCH DAVID M JR + STE...	2,957	\$2,278
	75	R	5821	D10	VIETSDIANEM	2,994	\$2,291
	76	R	5827	D10	PICKERING JOHN C + DORO...	3,655	\$3,206
	79	R	5822	D10	WILLIAMS LAWRENCE C &	3,313	\$2,629
	80	R	5829	D10	HERNANDEZ LIBERATA	3,350	\$2,661
	81	R	5823	D10	ASALDE JULIO + LORNA J	2,836	\$2,126
	84	R	5828	D10	HYLTON CHARLES C & ANGE...	2,974	\$2,265
	85	R	5824	D10	HENDRICKSON JOHN J	2,585	\$1,854
	88	R	6280	D10	ALGER MICHAEL J + SHARON...	2,916	\$2,202
	90	R	6279	D10	GREEN KRISTAN M	3,160	\$2,459
	114	R	6341	D10	PEARSON ELSIE HAYNES + ...	3,147	\$2,452
	115	R	6372	D10	DEVLIN CATHERINE & ANTH...	3,520	\$2,841
	118	R	6340	D10	OUDKERK PHILIPS &	3,297	\$2,603
	119	R	6373	D10	OLYNCIW MICHAEL +	2,564	\$1,832
	122	R	6339	D10	ROBERTS EDWIN &	3,338	\$2,654
	123	R	6374	D10	LOPEZ ANIBAL +	2,681	\$1,956
	126	R	6338	D10	BRENNAN PAULE	2,429	\$1,697
130	R	6337	D10	BETSEMMAS	2,559	\$1,834	
134	R	6336	D10	DEUTSCHE BANK NATL TRU...	2,407	\$1,679	
166	R	6527	D09	SEARLE JACK ALVIN & ALVL...	3,074	\$2,412	
170	R	6526	D09	UGUCCIONI JEAN C	3,083	\$2,417	
174	R	6525	D09	MASTRANDREA RICHARD M...	2,640	\$1,953	
178	R	6524	D09	UGUCCIONI JEAN E	3,507	\$2,873	
197	R	6502	D09	ADEUTIABI ODUN + SOTEJI	3,185	\$2,524	
198	R	6589	D09	YOUNGS ROBERT G	1,012	\$1,534	
200	R	6588	D09	MCGUIRE MEGAN R	3,220	\$2,561	
203	R	6503	D09	CARHART JUSTINE + MIST...	3,282	\$2,626	
205	R	6504	D09	MURPHY THOMAS M + ANNE	3,477	\$2,831	
206	R	6587	D09	SULLIVAN THOMAS	2,877	\$2,202	
210	R	6586	D09	VEGA JOSE A + ANA	2,924	\$2,252	

Sum of Tax Current, Sum of Tax Two-rate, Sum of Tax AXI, Sum of Tax AXI 5% and Sum of Tax AXI + Two-rate Combined broken down by Street Name, Street Number, Tax Class, Parcel ID, Map and Owner Name. The data is filtered on Homeowner, which keeps False and True view is filtered on Parcel ID, Street Name, Tax Class and Owner Name. The Parcel ID filter excludes Null. The Street Name filter has multiple members selected. The Tax Class filter has multiple members selected. The Owner Name filter has multiple members selected.

Tax Outcomes by Street

Street Name	Street Number	Tax Class	Parcel ID	Map	Owner Name	Tax Current	Tax Two-rate	Tax AXI	Tax AXI 5%	
LEDYARD ST	214	R	6585	D09	LANG HUBERT G + FRANCES	\$2,958	\$2,984	\$2,104		
	218	R	6584	D09	MARCILLE KARLA G	\$3,049	\$3,065	\$2,217		
	222	R	6583	D09	LORING GLORIA J	\$3,101	\$3,110	\$2,282		
	223	R	6510	D09	TEDESCHIFERNEK	\$3,749	\$3,700	\$3,091		
	224	R	6988	D09	WALSH SCOTT K & CATHY J.	\$3,394	\$3,373	\$2,647		
	225	R	6511	D09	SMITH FREDERIC S	\$3,683	\$3,640	\$3,009		
	227	R	6512	D09	HODGE VINCENT D + GRISS...	\$3,362	\$3,346	\$2,607		
	230	R	6987	D09	MOORE REAT HBR M	\$2,780	\$2,822	\$1,881		
	234	R	6986	D08	ROMAN ROSA J 1/2 &	\$3,155	\$3,159	\$2,349		
	235	R	7016	D08	AHEARN IRIS S	\$3,032	\$3,049	\$2,196		
	237	R	7017	D08	LEIGHT EDWARD M IV	\$3,319	\$3,307	\$2,554		
	238	R	6985	D08	SMITH CHRISTOPHER + JEN...	\$2,769	\$2,812	\$1,867		
	241	R	7018	D08	KEEFE STEVEN A + JULIE L	\$2,910	\$2,939	\$2,043		
	242	R	6984	D08	KASACEK FRANK	\$3,435	\$3,411	\$2,699		
	244	R	6983	D08	LOSACANO BARBARA J	\$4,047	\$3,961	\$3,463		
	245	R	7019	D08	BURGOS RAMON &	\$3,044	\$3,059	\$2,211		
	253	R	6999	E08	GLYNN MICHAEL A SR + AD...	\$3,101	\$3,111	\$2,282		
	254	R	6998	D08	MORRIS STEVEN J & MARY R	\$3,742	\$3,687	\$3,082		
	258	R	6997	D08	RYAN JEANNE M	\$2,602	\$2,669	\$1,658		
	261	C	7000	E08	MOOGIELLC	\$4,793	\$4,928	\$4,395		
	263	R	7008	E08	NORMAN SHEINA Y	\$3,499	\$3,480	\$2,779		
	265	R	7009	E08	GREENE JULIE A	\$3,042	\$3,072	\$2,208		
	LEE AVE	8	R	3936	E15	DEUTSCHE BANK NAT L TRU...	\$3,367	\$3,324	\$2,614	
		9	R	4093	E15	CRUZ DAVID & MANUEL	\$2,905	\$2,906	\$2,037	
		12	R	3935	E15	SPEER SHERI A	\$3,174	\$3,158	\$2,373	
		13	R	4094	E15	CRUZ STEFANIE	\$2,304	\$2,358	\$1,286	
14		R	3934	E15	DIAZ BERNARDA	\$2,550	\$2,596	\$1,593		
17		R	4095	E15	SAN MARTIN MELISSA +	\$2,712	\$2,728	\$1,796		
21		R	4096	E15	POPA HOLLY M	\$2,807	\$2,827	\$1,914		
22		R	3933	E15	PEDRAZA HIPOLITO	\$3,131	\$3,119	\$2,320		
24		R	3932	E15	POIRIER ELIZABETH A M	\$2,748	\$2,774	\$1,841		
25		R	4097	E15	CRISTOFARO ANGELO R + ...	\$2,778	\$2,801	\$1,878		
27		R	4098	E15	JACKSON WILLIAM	\$3,087	\$3,081	\$2,264		
28		R	3930	E15	T ALBERT DENNIS LEE	\$3,724	\$3,652	\$3,060		
33		R	4099	E15	OLD IRONSIDES LLC	\$3,249	\$3,225	\$2,467		
34		R	3929	E15	HOLDRIDGE DAVID A + SAR...	\$3,488	\$3,440	\$2,766		
37		R	4100	E15	OCCIONERO JOSEPH M	\$3,363	\$3,328	\$2,610		
38		R	3928	E15	SALLESE WILLIAM M	\$3,313	\$3,283	\$2,547		
40		R	3927	E15	CABIGTING PAMBA M	\$3,512	\$3,461	\$2,795		
41		R	4101	E15	OCCIONERO JOSEPH M	\$3,026	\$3,024	\$2,188		
43		R	4102	E15	GREEN ELNORA D	\$2,414	\$2,452	\$1,424		
LENOX ST		10	R	2161	F20	LUKAS GREGORY J	\$3,619	\$3,773	\$2,928	
		15	R	2396	F20	HANRAHAN WILLIAM P +	\$3,219	\$3,415	\$2,429	
		17	R	2397	F20	MCGORY RONALD	\$3,991	\$4,096	\$3,394	
		23	R	2398	F20	SMITH CARA	\$3,604	\$3,754	\$2,910	
		24	R	1202	G23	ZACHHUBER KLEMENS M	\$5,772	\$6,018	\$5,619	
		27	R	1106	G23	DONIS ANTONIO + KATHRYN	\$3,847	\$4,090	\$3,214	
		34	R	1104	G23	RESETAR DAVID J	\$3,906	\$4,198	\$3,287	
	35	R	848	G23	WEINBERG JOSEPHINE P	\$4,279	\$4,474	\$3,753		
LESTER ST	36	R	1103	G23	BUCKNAVAGE JAMES A + N...	\$4,172	\$4,447	\$3,619		
	38	R	1102	G23	BECKMAN DAROLD R + BETT...	\$3,765	\$4,022	\$3,111		
	39	R	849	G24	KYDD HENRY E III + ALEXA F	\$4,643	\$4,822	\$4,208		
	40	R	1101	G24	HARMON LISA	\$3,965	\$4,202	\$3,361		
	42	R	1100	G24	MULLANE STEPHEN J	\$4,006	\$4,243	\$3,412		
	43	R	850	G24	TURELLO SANTO R JR LUJ	\$3,990	\$4,248	\$3,392		
	55	R	851	G24	BROUWER STEVEN K	\$4,364	\$4,556	\$3,860		
	58	R	1099	G24	ALFIERO ANTHONY + JOAN C	\$4,277	\$4,482	\$3,751		
LEWIS ST	62	R	1098	G24	BURNETT SCOTT A	\$3,979	\$4,218	\$3,379		
	56	C	7239	G08	SANDY SEIDMAN WAREHO...	\$38,941	\$36,861	\$47,054		
85	C	7226	G08	EASTERN AVENUE PROPERT...	\$4,914	\$5,464	\$4,547			
LINCOLN AVE	Null	R	5798	E11	BJORGE CARLF	\$881	\$1,040	\$981		
	16	R	5543	E11	CAMPBELL MICHAEL L	\$3,087	\$3,027	\$2,264		
	20	R	5542	E11	VU TUYEN	\$4,400	\$4,213	\$3,905		
	24	R	5541	E11	MURRAY FRED	\$2,553	\$2,542	\$1,598		
	30	R	5532	E11	DZHELALI ARTHUR +	\$3,469	\$3,368	\$2,741		
	36	R	5531	E11	DIAZ ROLANDO	\$3,290	\$3,207	\$2,518		
	37	R	5797	E11	NEW LONDON APARTMENTS.	\$2,919	\$2,878	\$2,055		
	38	R	5530	E11	SCHRADER RYAN +	\$3,674	\$3,552	\$2,997		
	44	R	5529	E11	JENKINS CLIFFORD + MONI...	\$3,947	\$3,798	\$3,338		
	47	R	5780	E11	WONG IRVING T	\$3,106	\$3,044	\$2,289		
	50	R	5519	E11	QUINTERO KENNETH E	\$3,950	\$3,797	\$3,343		
	56	R	5566	E11	CATALINO ROBERT MAXON	\$3,620	\$3,507	\$2,931		
	63	R	5666	E11	BERGMANN GISBA	\$3,294	\$3,213	\$2,523		
	67	R	5667	D11	GILLIARD WILLIAM H	\$2,589	\$2,629	\$1,642		
	70	R	5637	D11	MILLER CLARA C W +	\$3,433	\$3,388	\$2,696		
	72	R	5636	D11	JAYA TEREZA + RODRIGO	\$3,049	\$3,042	\$2,217		
	73	R	5668	D11	OTTAVIANO JOSEPH J +	\$2,791	\$2,819	\$1,894		
	74	R	5635	D11	BUCKHOLT 11 THOMASC & ...	\$2,869	\$2,879	\$1,992		
	76	R	5634	D11	BUELL RICHARD L	\$5,756	\$5,483	\$5,599		
	77	R	5669	D11	GUZMAN ERNEST NA	\$3,736	\$3,666	\$3,075		
	78	R	5633	D11	ELLIS EDWARD W	\$3,010	\$3,007	\$2,169		
	80	R	5632	D11	BROWN SAMUEL & SUSAN ...	\$4,334	\$4,199	\$3,822		
	81	R	5670	D11	LOPEZ GUILLERMO & MILDR...	\$3,144	\$3,131	\$2,335		
	83	R	5671	D11	FRANCIS CARMEN V	\$3,276	\$3,243	\$2,500		
	84	R	5631	D11	AGONCILLO HONESTO D	\$4,397	\$4,253	\$3,900		
	89	R	5689	D11	VENDITTO JR JAMES J	\$3,181	\$3,157	\$2,382		
	92	R	5630	D11	MOROCHO PEDRO A	\$2,971	\$2,969	\$2,119		
	LINCOLN AVE	93	R	5690	D11	DEUTSCHE BANK NAT L TRU...	\$3,071	\$3,059	\$2,244	
		97	R	5691	D11	HOCHMAN LOUIS + LILLIAN...	\$2,862	\$2,870	\$1,983	
		98	R	5629	D11	BENOIT GREGORY A POA + L...	\$3,727	\$3,659	\$3,064	
		104	R	5628	D11	VOKOLOS CLEOPATRA S	\$4,992	\$4,791	\$4,645	

Sum of Tax Current, Sum of Tax Two-rate, Sum of Tax AXI, Sum of Tax AXI 5% and Sum of Tax AXI + Two-rate Combined broken down by Street Name, Street Number, Tax Class, Parcel ID, Map and Owner Name. The data is filtered on Homeowner, which keeps False and True view is filtered on Parcel ID, Street Name, Tax Class and Owner Name. The Parcel ID filter excludes Null. The Street Name filter has multiple members selected. The Tax Class filter has multiple members selected. The Owner Name filter has multiple members selected.

Tax Outcomes by Street

Street Name	Street Number	Tax Class	Parcel ID	Map	Owner Name	Tax AXI 5%	Tax AXI + Two-rate Combined	
LEDYARD ST	214	R	6585	D09	LANG HUBERT G + FRANCIS	2,963	\$2,292	
	218	R	6584	D09	MARCILLE KARLA G	3,052	\$2,385	
	222	R	6583	D09	LORING GLORIA J	3,103	\$2,435	
	223	R	6510	D09	TEDESCHIFERNEK	3,741	\$3,119	
	224	R	6988	D09	WALSH SCOTT K & CATHY J.	3,390	\$2,739	
	225	R	6511	D09	SMITH FREDERIC S	3,676	\$3,051	
	227	R	6512	D09	HODGE VINCENT D + GRISS.	3,359	\$2,709	
	230	R	6987	D09	MOORE REATH BR M	2,787	\$2,104	
	234	R	6986	D08	ROMAN ROSA J 1/2 &	3,155	\$2,492	
	235	R	7016	D08	AHEARN IRIS S	3,035	\$2,366	
	237	R	7017	D08	LEIGHT EDWARD M IV	3,317	\$2,663	
	238	R	6985	D08	SMITH CHRISTOPHER + JEN.	2,776	\$2,093	
	241	R	7018	D08	KEEFE STEVEN A + JULIE L	2,915	\$2,239	
	242	R	6984	D08	KASACEK FRANK	3,431	\$2,783	
	244	R	6983	D08	LOSACANO BARBARA J	4,033	\$3,417	
	245	R	7019	D08	BURGOS RAMON &	3,047	\$2,378	
	253	R	6999	E08	GLYNN MICHAEL A SR + AD.	3,103	\$2,437	
	254	R	6998	D08	MORRIS STEVEN J + MARY R	3,733	\$3,101	
	258	R	6997	D08	RYAN JEANNE M	2,613	\$1,932	
	261	C	7000	E08	MOOGIELLC	4,815	\$4,692	
	263	R	7008	E08	NORMAN SHEINA Y	3,496	\$2,868	
	265	R	7009	E08	GREENE JULIE A	3,047	\$2,400	
	LEE AVE	8	R	3936	E15	DEUTSCHE BANK NATL TRU.	3,360	\$2,669
		9	R	4093	E15	CRUZ DAVID & MANUEL	2,905	\$2,186
		12	R	3935	E15	SPEER SHERI A	3,172	\$2,481
		13	R	4094	E15	CRUZ STEFANIE	2,313	\$1,551
14		R	3934	E15	DIAZ BERNARDA	2,557	\$1,833	
17		R	4095	E15	SAN MARTIN MELISSA +	2,715	\$1,977	
21		R	4096	E15	POPA HOLLY M	2,810	\$2,099	
22		R	3933	E15	PEDRAZA HIPOLITO	3,129	\$2,436	
24		R	3932	E15	POIRIER ELIZABETH A M	2,752	\$2,038	
25		R	4097	E15	CRISTOFARO ANGELO R + ..	2,782	\$2,070	
27		R	4098	E15	JACKSON WILLIAM	3,086	\$2,394	
28		R	3930	E15	TALBERT DENNIS LEE	3,712	\$3,051	
33		R	4099	E15	OLD IRONSIDES LLC	3,245	\$2,558	
34		R	3929	E15	HOLDRIDGE DAVID A + SAR.	3,480	\$2,806	
37		R	4100	E15	OCCHIONERO JOSEPH M	3,358	\$2,677	
38		R	3928	E15	SALLESE WILLIAM M	3,308	\$2,625	
40		R	3927	E15	CABIGTING PAMBA M	3,503	\$2,830	
41		R	4101	E15	OCCHIONERO JOSEPH M	3,026	\$2,327	
43		R	4102	E15	GREEN ELNORA D	2,420	\$1,656	
LENOX ST		10	R	2161	F20	LUKAS GREGORY J	3,644	\$3,306
	15	R	2396	F20	HANRAHAN WILLIAM P +	3,251	\$2,895	
	17	R	2397	F20	MCGORY RONALD	4,009	\$3,673	
	23	R	2398	F20	SMITH CARA	3,629	\$3,282	
LESTER ST	24	R	1202	G23	ZACHHUBER KLEMENS M	5,813	\$6,061	
	27	R	1106	G23	DONIS ANTONIO + KATHRW	3,887	\$3,732	
	34	R	1104	G23	RESETAR DAVID J	3,954	\$3,887	
	35	R	848	G23	WEINBERG JOSEPHINE P	4,311	\$4,173	
	36	R	1103	G23	BUCKNAVAGE JAMES A + N.	4,217	\$4,179	
	38	R	1102	G23	BECKMAN DAROLD R + BETT.	3,807	\$3,657	
	39	R	849	G24	KYDD HENRY E III + ALEXA F	4,672	\$4,585	
	40	R	1101	G24	HARMON LISA	4,004	\$3,865	
	42	R	1100	G24	MULLANE STEPHEN J	4,045	\$3,913	
	43	R	850	G24	TURELLO SANTO R JR LUJ	4,032	\$3,931	
	55	R	851	G24	BROUWER STEVEN K	4,396	\$4,270	
	58	R	1099	G24	ALFIERO ANTHONY + JOAN C	4,311	\$4,186	
	62	R	1098	G24	BURNETT SCOTT A	4,018	\$3,886	
	56	C	7239	G08	SANDY SEIDMAN WAREHOU.	38,598	\$42,152	
LEWIS ST	85	C	7226	G08	EASTERN AVENUE PROPERT.	5,005	\$5,540	
	Null	R	5798	E11	BJORGE CARLF	908	\$1,232	
LINCOLN AVE	16	R	5543	E11	CAMPBELL MICHAEL L	3,077	\$2,302	
	20	R	5542	E11	VU TUYEN	4,369	\$3,672	
	24	R	5541	E11	MURRAY FRED	2,551	\$1,740	
	30	R	5532	E11	DZHELALI ARTHUR +	3,452	\$2,693	
	36	R	5531	E11	DIAZ ROLANDO	3,277	\$2,508	
	37	R	5797	E11	NEW LONDON APARTMENTS.	2,912	\$2,131	
	38	R	5530	E11	SCHRADER RYAN +	3,654	\$2,906	
	44	R	5529	E11	JENKINS CLIFFORD + MONI.	3,922	\$3,189	
	47	R	5780	E11	WONG IRVING T	3,096	\$2,321	
	50	R	5519	E11	QUINTERO KENNETH E	3,925	\$3,185	
	56	R	5566	E11	CATALINO ROBERT MANON	3,602	\$2,855	
	63	R	5666	E11	BERGMANN GISBA	3,281	\$2,516	
	67	R	5667	D11	GILLIARD WILLIAM H	2,596	\$1,870	
	70	R	5637	D11	MILLER CLARA C W +	3,426	\$2,744	
	72	R	5636	D11	JAYA TEREZA + RODRIGO	3,048	\$2,346	
	73	R	5668	D11	OTTAVIANO JOSEPH J +	2,795	\$2,093	
	74	R	5635	D11	BUCKHOLT 11 THOMASC & ..	2,871	\$2,157	
	76	R	5634	D11	BUELL RICHARD L	5,711	\$5,162	
	77	R	5669	D11	GUZMAN ERNEST NA	3,725	\$3,067	
	78	R	5633	D11	ELLIS EDWARD W	3,010	\$2,305	
	80	R	5632	D11	BROWN SAMUEL & SUSAN ..	4,312	\$3,679	
	81	R	5670	D11	LOPEZ GUILLERMO & MILDR.	3,142	\$2,451	
	83	R	5671	D11	FRANCIS CARMENNA V	3,271	\$2,576	
	84	R	5631	D11	AGONCILLO HONESTO D	4,373	\$3,741	
	89	R	5689	D11	VENDITTO JR JAMES J	3,177	\$2,476	
	92	R	5630	D11	MOROCHO PEDRO A	2,971	\$2,260	
	93	R	5690	D11	DEUTSCHE BANK NATL TRU.	3,069	\$2,364	
	97	R	5691	D11	HOCHMAN LOUIS + LILLIAN.	2,863	\$2,145	
	98	R	5629	D11	BENOIT GREGORY A POA + L.	3,716	\$3,060	
	104	R	5628	D11	VOKOLOSCLEOPATRAS	4,959	\$4,361	

Sum of Tax Current, Sum of Tax Two-rate, Sum of Tax AXI, Sum of Tax AXI 5% and Sum of Tax AXI + Two-rate Combined broken down by Street Name, Street Number, Tax Class, Parcel ID, Map and Owner Name. The data is filtered on Homeowner, which keeps False and True view is filtered on Parcel ID, Street Name, Tax Class and Owner Name. The Parcel ID filter excludes Null. The Street Name filter has multiple members selected. The Tax Class filter has multiple members selected. The Owner Name filter has multiple members selected.



Tax Outcomes by Street

Street Name	Street Number	Tax Class	Parcel ID	Map	Owner Name	Tax Current	Tax Two-rate	Tax AXI	Tax AXI 5%
LINCOLN AVE	107	R	5692	D11	DIAZROLANDO + ROSA	\$3,462	\$3,429	\$2,732	
	114	R	5619	D11	SANDVIG ERIC J +	\$3,576	\$3,516	\$2,875	
	116	R	5618	D11	GILESCYNTHIA L	\$3,192	\$3,171	\$2,396	
	119	C	5705	D11	MILLARAST PETER	\$5,453	\$5,840	\$5,220	
	120	R	5617	D11	THOMPSON WILLIAM A + C...	\$2,812	\$2,829	\$1,921	
	151	R	5740	D11	PATTI JESSICA	\$2,842	\$2,851	\$1,959	
	152	R	5609	D12	MONROESTEPHEN P	\$2,619	\$2,652	\$1,680	
	153	R	5741	D11	VALENTIN SONIA &	\$3,239	\$3,210	\$2,454	
	154	R	5608	D12	RODRIQUES ROBERTO	\$2,539	\$2,579	\$1,580	
	157	R	5742	D11	KOLODNICKIMATTHEW W +	\$3,321	\$3,290	\$2,556	
	165	R	5721	D11	MORALES LYNASKA +	\$3,158	\$3,141	\$2,353	
	166	R	5597	D12	PATRICK MICHAELA + K M L	\$3,224	\$3,202	\$2,436	
	167	R	5722	D12	NEWNA ROBERT P + MARY L	\$3,208	\$3,183	\$2,416	
	170	R	5596	D12	AGUILAR MARGARITA R +	\$3,142	\$3,125	\$2,333	
	171	R	5724	D12	VENTURINI ROBERT	\$2,678	\$2,709	\$1,754	
	172	R	5595	D12	PECK JANET G	\$2,819	\$2,832	\$1,930	
	175	R	5725	D12	DIPALMA LINDA M	\$3,210	\$3,187	\$2,418	
	176	R	5594	D12	SELENT WILLIEMENA B	\$2,985	\$2,987	\$2,137	
	179	R	5726	D12	ROSARIO JOVANNY	\$2,896	\$2,904	\$2,026	
185	R	5728	D12	HEDDING SHERRY M	\$2,721	\$2,746	\$1,807		
186	R	5592	D12	PAUL FREDERICK	\$2,955	\$2,956	\$2,099		
189	R	5394	D12	MARTINEZ WILLIAM + CAR...	\$3,185	\$3,164	\$2,387		
190	R	5591	D12	OWENS WILLIAM C + YVETTE...	\$3,611	\$3,544	\$2,919		
197	R	5395	D12	CRISTOFARO MICHAEL	\$3,042	\$3,037	\$2,208		
LINCOLN CT	7	R	5520	E11	BURDICK WILLIAM R + DIA...	\$3,048	\$2,976	\$2,215	
	10	R	5528	E11	WELLS EDWARD	\$3,057	\$2,997	\$2,226	
	11	R	5521	E11	EDWARDS ROGER	\$2,122	\$2,145	\$1,058	
	14	R	5527	E11	SMITH CRYSTAL Y	\$2,519	\$2,513	\$1,555	
	16	R	5526	E11	LEVY RICHARDE	\$2,448	\$2,449	\$1,466	
	20	R	5525	E11	MCCLOUDY JACQUELINE M	\$2,792	\$2,759	\$1,896	
	21	R	5523	E11	SHARPAUDREY + CHRISTO...	\$1,254	\$1,357	\$909	
25	R	5524	E11	PIERCE SHAWN + AMANDA	\$2,238	\$2,248	\$1,203		
LINDEN ST	11	R	3786	E16	MYSHKA MICHAEL	\$3,190	\$3,160	\$2,393	
	12	R	3759	E16	CHOUINARD GLEN A +	\$2,798	\$2,805	\$1,903	
	15	R	3787	E16	LAROCHE MAREE +	\$4,281	\$4,149	\$3,755	
	19	R	3788	E16	GEORGES ELMIRA + RENEE	\$3,285	\$3,250	\$2,511	
	22	R	3757	E16	SANTIAGO WILLIAM + ELEU...	\$3,770	\$3,688	\$3,118	
	23	R	3789	E16	VALAOURAS STELIANI +	\$3,233	\$3,206	\$2,447	
	26	R	3756	E16	BESADESTEPHEN A	\$3,174	\$3,153	\$2,373	
	28	R	3755	E16	JONES RICHARD D + JACOU...	\$4,930	\$4,733	\$4,567	
	29	R	3790	E16	DEMIRIADES SPIRDON + E...	\$3,007	\$2,998	\$2,164	
	33	R	3791	E16	DEMIRIADES SPIROS + ET...	\$2,869	\$2,878	\$1,992	
	34	R	3754	E16	BESADESTEPHEN A	\$3,458	\$3,408	\$2,728	
	35	R	3792	E16	BESADESTEPHEN A	\$4,757	\$4,576	\$4,350	
	38	R	3753	E16	PAPPASSOULA D	\$3,447	\$3,398	\$2,714	
	41	R	3793	E16	41-51 LINDEN STREET LLC	\$7,289	\$6,864	\$7,513	
	42	R	3752	E16	DIAZANA	\$3,758	\$3,678	\$3,102	
46	R	3751	E16	RODRIGUEZ ANGEL D +	\$3,415	\$3,368	\$2,674		
53	R	3794	E16	S & C ENTERPRISES LLC	\$4,755	\$4,571	\$4,348		
59	R	3795	E16	MCCOMISH STEPHEN J & CH...	\$4,355	\$4,211	\$3,849		
64	R	3750	E16	RANGEL SANTIAGO JR + ST...	\$2,800	\$2,819	\$1,905		
LODUS CT	11	R	1173	G23	CLARKE FLORENCE D	\$4,024	\$4,260	\$3,434	
	12	R	1182	G23	KAMBOLLI ANDREA	\$4,033	\$4,255	\$3,445	
	19	R	1174	G23	ROMAN VICTOR M &	\$4,181	\$4,390	\$3,630	
	20	R	1181	G23	SKRABACZ STEVEN D	\$4,593	\$4,761	\$4,145	
	25	R	1175	G23	NORMAN BLANCHE	\$4,363	\$4,578	\$3,858	
	26	R	1180	G23	CURIEL FRANCOIS + MART...	\$4,000	\$4,228	\$3,405	
	32	R	1179	G23	FAULK CLARENCE H ESTATE	\$5,157	\$5,269	\$4,850	
	33	R	1176	G23	ROUISSE FRANCES G	\$3,984	\$4,238	\$3,385	
	40	R	1178	G23	GOSS DONNA M + HAROLD ...	\$4,013	\$4,241	\$3,421	
	41	R	1177	G23	CHUN JENNY +	\$4,204	\$4,408	\$3,659	
	Null	R	2876	D17	GORRA KARN L	\$4	\$4	\$4	
LONGVIEW ST	9	R	2898	E17	FORTUNATO MICHAEL J & D...	\$3,485	\$3,560	\$2,761	
	15	R	2899	D17	QUINTIN THOMASE & JEAN...	\$3,776	\$3,824	\$3,124	
	19	R	2900	D17	QUINTIN DOREEN + THOMA...	\$4,190	\$4,196	\$3,642	
	22	R	2855	D17	BUCKO ELEANOR	\$3,053	\$3,182	\$2,222	
	25	R	2901	D17	BLAKE JULIETTE A TRUSTEE	\$3,322	\$3,416	\$2,558	
	28	R	2854	D17	CATALDI MARGARET F	\$3,324	\$3,426	\$2,560	
	29	R	2902	D17	JONES FRED E	\$4,093	\$4,122	\$3,521	
	32	R	2853	D17	JOHNSON RICHARDEST + L...	\$3,458	\$3,531	\$2,728	
	35	R	2903	D17	HAYES JANIE	\$3,504	\$3,592	\$2,786	
	36	R	2852	D17	ALBERGARIA MICHAELL + S...	\$3,080	\$3,190	\$2,255	
	39	R	2904	D17	CONE JOANGHYDER	\$3,130	\$3,242	\$2,318	
	40	R	2851	D17	SULLIVAN MICHAEL J	\$3,178	\$3,278	\$2,378	
	43	R	2905	D17	DEROSIER MATTHEW P	\$3,253	\$3,353	\$2,471	
	44	R	2850	D17	LUBCHANSKY STEVEN + DA...	\$3,506	\$3,574	\$2,788	
	47	R	2906	D17	BUZENSKIEUGENIE M	\$3,301	\$3,397	\$2,532	
	48	R	2849	D17	FACCHINI CHRISTINE M	\$2,919	\$3,046	\$2,055	
	51	R	2907	D17	HILDEBRAND SUSAN CHASE...	\$3,313	\$3,408	\$2,547	
	55	R	2848	D17	COLMENARES RICHARD A +...	\$3,121	\$3,227	\$2,306	
	57	R	2908	D17	HODGE BEATRICE	\$3,322	\$3,416	\$2,558	
67	R	2883	D17	SMITH MARYE +	\$3,262	\$3,362	\$2,482		
71	R	2884	D17	MESSINA CARL J	\$3,760	\$3,810	\$3,104		
72	R	2870	D17	VOKLOSTRAVROSG & G...	\$3,165	\$3,275	\$2,362		
75	R	2885	D17	BUELL JANICET +	\$3,801	\$3,853	\$3,156		
76	R	2869	D17	WRIGHT BRIDGIT C	\$3,206	\$3,303	\$2,413		
LOWER BLVD	C	1087	G23	POULOS FRED T	\$2,164	\$2,627	\$2,704		
		363	G26	VOGEL RAYMOND W + SABI...	\$1,781	\$2,121	\$2,064		
	Null	1195	G23	CURTIN CHARLES W	\$2,452	\$2,842	\$2,528		
		100351	G23	UNKNOWN	\$5	\$6	\$7		
12	R	1034	G24	JAMES JOHN H +	\$4,645	\$4,803	\$4,210		

Sum of Tax Current, Sum of Tax Two-rate, Sum of Tax AXI, Sum of Tax AXI 5% and Sum of Tax AXI + Two-rate Combined broken down by Street Name, Street Number, Tax Class, Parcel ID, Map and Owner Name. The data is filtered on Homeowner, which keeps False and True view is filtered on Parcel ID, Street Name, Tax Class and Owner Name. The Parcel ID filter excludes Null. The Street Name filter has multiple members selected. The Tax Class filter has multiple members selected. The Owner Name filter has multiple members selected.

Tax Outcomes by Street

Street Name	Street Number	Tax Class	Parcel ID	Map	Owner Name	Tax AXI 5%	Tax AXI + Two-rate Combined
LINCOLN AVE	107	R	5692	D11	DIAZ ROLANDO + ROSA	3,456	\$2,800
	114	R	5619	D11	SANDVIG ERIC J +	3,566	\$2,892
	116	R	5618	D11	GILES CYNTHIA L	3,189	\$2,494
	119	C	5705	D11	MILLARAST PETER	5,517	\$5,915
	120	R	5617	D11	THOMPSON WILLIAM A + C...	2,815	\$2,101
	151	R	5740	D11	PATTI JESSICA	2,844	\$2,122
	152	R	5609	D12	MONROE STEPHEN P	2,625	\$1,894
	153	R	5741	D11	VALENTIN SONIA &	3,234	\$2,539
	154	R	5608	D12	RODRIGUES ROBERTO	2,546	\$1,810
	157	R	5742	D11	KOLODNICKI MATTHEW W +	3,316	\$2,634
	165	R	5721	D11	MORALES LYNASKA +	3,155	\$2,461
	166	R	5597	D12	PATRICK MICHAEL A + K M L	3,221	\$2,531
	167	R	5722	D12	NEWNA ROBERT P + MARY L	3,204	\$2,507
	170	R	5596	D12	AGUILAR MARGARITA R +	3,139	\$2,442
	171	R	5724	D12	VENTURINI ROBERT	2,683	\$1,962
	172	R	5595	D12	PECK JANET G	2,821	\$2,102
	175	R	5725	D12	DIPALMA LINDA M	3,206	\$2,514
	176	R	5594	D12	SELENT WILLIEMENA B	2,986	\$2,284
	179	R	5726	D12	ROSARIO JOVANNY	2,897	\$2,186
185	R	5728	D12	HEDDING SHERRY M	2,725	\$2,005	
186	R	5592	D12	PAUL FREDERICK	2,955	\$2,246	
189	R	5394	D12	MARTINEZ WILLIAM + CAR...	3,181	\$2,486	
190	R	5591	D12	OWENS WILLIAM C + YVETTE...	3,600	\$2,923	
197	R	5395	D12	CRISTOFARO MICHAEL	3,041	\$2,341	
LINCOLN CT	7	R	5520	E11	BURDICK WILLIAM R + DIA...	3,036	\$2,235
	10	R	5528	E11	WELLS EDWARD	3,047	\$2,265
	11	R	5521	E11	EDWARDS ROGER	2,125	\$1,277
	14	R	5527	E11	SMITH CRYSTAL Y	2,518	\$1,708
	16	R	5526	E11	LEVY RICHARDE	2,448	\$1,634
	20	R	5525	E11	MCCLOUDY JACQUELINE M	2,787	\$1,990
	21	R	5523	E11	SHARPAUDREY + CHRISTO...	1,271	\$1,142
25	R	5524	E11	PIERCE SHAWN + AMANDA	2,239	\$1,396	
LINDEN ST	11	R	3786	E16	MYSHKA MICHAEL	3,185	\$2,476
	12	R	3759	E16	CHOUINARD GLEN A +	2,799	\$2,066
	15	R	3787	E16	LAROCHE MAREE +	4,259	\$3,621
	19	R	3788	E16	GEORGES ELMIRA + RENEE	3,279	\$2,584
	22	R	3757	E16	SANTIAGO WILLIAM + ELEU...	3,757	\$3,089
	23	R	3789	E16	VALAOURAS STELIANI +	3,229	\$2,533
	26	R	3756	E16	BESADESTEPHENA	3,171	\$2,472
	28	R	3755	E16	JONES RICHARD D + JACOU...	4,898	\$4,295
	29	R	3790	E16	DEMITRIADES SPIRDON + E...	3,005	\$2,291
	33	R	3791	E16	DEMITRIADES SPIROS + ET...	2,871	\$2,155
	34	R	3754	E16	BESADESTEPHENA	3,450	\$2,766
	35	R	3792	E16	BESADESTEPHENA	4,727	\$4,112
	38	R	3753	E16	PAPPASSOULA D	3,439	\$2,755
	41	R	3793	E16	41-51 LINDEN STREET LLC	7,219	\$6,755
	42	R	3752	E16	DIAZ ANA	3,745	\$3,077
46	R	3751	E16	RODRIGUEZ ANGEL D +	3,407	\$2,720	
53	R	3794	E16	S & C ENTERPRISES LLC	4,725	\$4,105	
59	R	3795	E16	MCCOMISH STEPHEN J & CH...	4,332	\$3,689	
64	R	3750	E16	RANGEL SANTIAGO JR + ST...	2,803	\$2,089	
LODUS CT	11	R	1173	G23	CLARKE FLORENCE D	4,063	\$3,934
	12	R	1182	G23	KAMBOLLI ANDREA	4,069	\$3,922
	19	R	1174	G23	ROMAN VICTOR M &	4,215	\$4,079
	20	R	1181	G23	SKRABACZ STEVEN D	4,621	\$4,506
	25	R	1175	G23	NORMAN BLANCHE	4,398	\$4,308
	26	R	1180	G23	CURIEL FRANCOIS + MART...	4,038	\$3,892
	32	R	1179	G23	FAULK CLARENCE H ESTATE...	5,175	\$5,091
	33	R	1176	G23	ROUISSE FRANCESC G	4,026	\$3,916
40	R	1178	G23	GOSS DONNA M + HAROLD ...	4,050	\$3,907	
41	R	1177	G23	CHUN JENNY +	4,237	\$4,097	
LONGVIEW ST	Null	R	2876	D17	GORRA KARN L	4	\$6
	9	R	2898	E17	FORTUNATO MICHAEL J & D...	3,497	\$3,010
	15	R	2899	D17	QUINTIN THOMASE & JEAN...	3,784	\$3,316
	19	R	2900	D17	QUINTIN DOREEN & THOMA...	4,191	\$3,745
	22	R	2855	D17	BUCKO ELEANOR	3,074	\$2,581
	25	R	2901	D17	BLAKE JULIETTE A TRUSTEE	3,338	\$2,846
	28	R	2854	D17	CATALDI MARGARET F	3,341	\$2,863
	29	R	2902	D17	JONES FRED E	4,098	\$3,667
	32	R	2853	D17	JOHNSON RICHARDEST + L...	3,470	\$2,974
	35	R	2903	D17	HAYES JANIE	3,519	\$3,056
	36	R	2852	D17	ALBERGARIA MICHAELL + S...	3,098	\$2,582
	39	R	2904	D17	CONE JOANGHYDER	3,148	\$2,646
	40	R	2851	D17	SULLIVAN MICHAEL J	3,194	\$2,683
	43	R	2905	D17	DEROSIER MATTHEW P	3,269	\$2,774
	44	R	2850	D17	LUBCHANSKY STEVEN + DA...	3,517	\$3,024
	47	R	2906	D17	BUZNSKI EUGENIE M	3,317	\$2,824
	48	R	2849	D17	FACCINI CHRISTINE M	2,940	\$2,415
	51	R	2907	D17	HILDEBRAND SUSAN CHASE...	3,329	\$2,836
	52	R	2848	D17	COLMENARES RICHARDA +...	3,138	\$2,624
55	R	2908	D17	HODGE BEATRICE	3,338	\$2,846	
67	R	2883	D17	SMITH MARYE +	3,278	\$2,784	
71	R	2884	D17	MESSINA CARL J	3,768	\$3,300	
72	R	2870	D17	VOKLOSTRAVROSG & G...	3,183	\$2,684	
75	R	2885	D17	BUELL JANICET +	3,809	\$3,353	
76	R	2869	D17	WRIGHT BRIDGIT C	3,222	\$2,711	
LOWER BLVD	Null	C	1087	G23	POULOS FRED T	2,241	\$3,396
			363	G26	VOGEL RAYMOND W + SABI...	1,837	\$2,593
	R	1195	G23	CURTIN CHARLES W	2,516	\$3,175	
			100351	G23	UNKNOWN	6	\$8
12	R	1034	G24	JAMES JOHN H +	4,671	\$4,551	

Sum of Tax Current, Sum of Tax Two-rate, Sum of Tax AXI, Sum of Tax AXI 5% and Sum of Tax AXI + Two-rate Combined broken down by Street Name, Street Number, Tax Class, Parcel ID, Map and Owner Name. The data is filtered on Homeowner, which keeps False and True view is filtered on Parcel ID, Street Name, Tax Class and Owner Name. The Parcel ID filter excludes Null. The Street Name filter has multiple members selected. The Tax Class filter has multiple members selected. The Owner Name filter has multiple members selected.

Tax Outcomes by Street

Street Name	Street Number	Tax Class	Parcel ID	Map	Owner Name	Tax Current	Tax Two-rate	Tax AXI	Tax AXI 5%	
LOWER BLVD	13	R	1201	G23	POULOS CAROL M	\$2,371	\$2,758	\$2,481	\$2,481	
	31	R	1089	G23	HUANG LAN LAN + HSIN-YI	\$4,777	\$4,997	\$4,375	\$4,375	
	34	R	1038	G24	SOWISCH HANS F	\$5,569	\$5,695	\$5,365	\$5,365	
	37	R	1091	G24	FERINO YVONNE D +	\$3,772	\$4,039	\$3,120	\$3,120	
	41	R	1092	G24	WOLVERTON CHARLEST ..	\$3,638	\$3,919	\$2,953	\$2,953	
	44	R	1037	G24	TILTON KATHLEEN A +	\$3,909	\$4,146	\$3,292	\$3,292	
	48	R	1036	G24	MUSCARELLA FRANCIS J +	\$4,338	\$4,546	\$3,827	\$3,827	
	49	R	1093	G24	ZHANG BING BING +	\$8,593	\$8,535	\$9,143	\$9,143	
	54	R	1035	G24	GRAY LISA A	\$4,086	\$4,328	\$3,512	\$3,512	
	61	R	1094	G24	VIDELL VICKIE V	\$4,239	\$4,437	\$3,704	\$3,704	
	64	R	1055	G24	CONNELLY JUDITH R + JAM ..	\$4,388	\$4,579	\$3,889	\$3,889	
	65	R	1095	G24	DEVEAU ANNA L	\$4,404	\$4,584	\$3,909	\$3,909	
	67	R	1096	G24	O'CONNELL THOMAS N +	\$3,943	\$4,170	\$3,334	\$3,334	
	68	R	1058	G24	HELLSUND MAJ	\$5,629	\$5,702	\$5,440	\$5,440	
	73	R	1097	G24	VILLIARD NOEL A +	\$4,405	\$4,586	\$3,911	\$3,911	
	78	R	1057	G24	NASSER DAVID	\$4,577	\$4,753	\$4,125	\$4,125	
	81	R	852	G24	KOSTER RICHARD P + EILE..	\$4,054	\$4,264	\$3,472	\$3,472	
	83	R	853	G24	BREEN MARGARET +	\$4,628	\$4,781	\$4,190	\$4,190	
	84	R	1056	G24	BARTOLUCCI MICHAEL A	\$4,100	\$4,305	\$3,530	\$3,530	
	86	R	1086	G24	BAUDUCCIO ANTHONY + M..	\$4,059	\$4,289	\$3,479	\$3,479	
	93	R	854	G24	PASQUALINI JEANNE E	\$4,552	\$4,738	\$4,094	\$4,094	
	95	R	855	G24	PALLOF JOHN W + JOSEPHI..	\$4,480	\$4,696	\$4,005	\$4,005	
	97	R	705	G24	GOODRICH BARBARA	\$8,986	\$8,961	\$9,633	\$9,633	
	99	R	706	F24	GREENE MARGARET L	\$7,416	\$7,505	\$7,672	\$7,672	
	108	R	1085	G24	ROGOVIN AARON L &	\$5,128	\$5,293	\$4,814	\$4,814	
	109	R	856	G24	PAYNE STACIEM	\$3,631	\$3,923	\$2,944	\$2,944	
	112	R	1084	G24	SAJDAK ROBERT & CAROLE C	\$3,884	\$4,092	\$3,260	\$3,260	
	113	R	857	G24	MORRISSEY WILLIAM T +	\$4,495	\$4,660	\$4,023	\$4,023	
	114	R	1083	G24	FREDERICK JUDYU	\$4,097	\$4,330	\$3,526	\$3,526	
	117	R	858	G24	DICKSON KATHRIN R	\$4,454	\$4,636	\$3,971	\$3,971	
	121	R	859	G24	EINHORN EVELYN	\$3,649	\$3,899	\$2,966	\$2,966	
	125	R	860	G24	MADDEN SEAN P + STACEYL	\$3,945	\$4,177	\$3,336	\$3,336	
	133	R	861	G24	MCGUIRE HELEN C	\$5,553	\$5,666	\$5,345	\$5,345	
	137	R	862	G24	SCHEPP PEGGY A	\$4,109	\$4,322	\$3,541	\$3,541	
	141	R	863	G25	BEIK GERALD E	\$4,509	\$4,685	\$4,041	\$4,041	
	144	R	1076	G25	SCHUMACHER RICHARD C +	\$4,628	\$4,790	\$4,190	\$4,190	
	161	R	841	G25	CHURCH FRANK V TRUSTEE	\$5,437	\$5,514	\$5,200	\$5,200	
	164	R	879	G25	REGAN MICHAEL L & MARSH..	\$5,610	\$5,723	\$5,416	\$5,416	
	167	R	842	G25	PUSTILNIK LESLIE + KRES..	\$4,532	\$4,700	\$4,070	\$4,070	
	171	R	843	G25	LOGAN MICHAEL L + MCCAUL..	\$5,217	\$5,364	\$4,925	\$4,925	
	174	R	878	G25	FELDMAN NORMA	\$4,107	\$4,371	\$3,539	\$3,539	
	184	R	877	G25	VALLARIO JAMES S & LUCIA..	\$4,623	\$4,847	\$4,183	\$4,183	
	187	R	372	G25	PATIERNO CAROLYN N +	\$4,029	\$4,250	\$3,441	\$3,441	
	188	R	101924	Null	VALLARIO JAMES & LUCIA R	\$5,910	\$6,072	\$5,790	\$5,790	
	194	C	411	G25	PARKWAY SOUTH REALTY L.	\$15,859	\$16,802	\$18,219	\$18,219	
	206	R	414	G25	GOLDBLATT MELVIN	\$4,450	\$4,632	\$3,967	\$3,967	
	238	R	368	G26	SANO JOHNY + TRACY	\$3,597	\$3,754	\$2,902	\$2,902	
	242	R	367	G26	SILVA ROBERT L ESTATE	\$3,542	\$3,719	\$2,832	\$2,832	
	248	R	366	G26	PROKOPETS LEONARD + YO..	\$4,587	\$4,665	\$4,139	\$4,139	
	254	R	365	G26	MARTIN NANCE T	\$4,138	\$4,243	\$3,577	\$3,577	
	258	R	364	G26	SMIZER KARL + AMYL	\$4,273	\$4,365	\$3,746	\$3,746	
	266	R	362	G26	VOGEL RAYMOND W + SABI..	\$4,405	\$4,483	\$3,911	\$3,911	
	268	R	361	G26	VOGEL RAYMOND W + SABI..	\$1,650	\$2,004	\$2,062	\$2,062	
	274	R	360	G26	LEVINE IRVING L TRUSTEE	\$3,367	\$3,548	\$2,614	\$2,614	
	278	R	359	G26	HOGG RANDALL G + CAROL..	\$4,316	\$4,402	\$3,800	\$3,800	
	282	R	358	G26	MANZIONE ARCH V + VIVIA..	\$5,474	\$5,831	\$5,246	\$5,246	
	286	R	357	G26	SMART JAMEST &	\$6,266	\$6,544	\$6,236	\$6,236	
	291	R	215	G26	ADAMSGENER & CAROL	\$6,927	\$7,416	\$7,061	\$7,061	
	295	R	216	G26	SOKOLBETTY R	\$10,094	\$11,319	\$11,017	\$11,017	
	LOWER BLVD REAR	13	R	1196	G23	POULOS CAROL M	\$3,510	\$3,675	\$2,792	\$2,792
	LYMAN CT	9	R	2521	F19	MCCABESCARLETT E	\$3,385	\$3,481	\$2,636	\$2,636
		12	R	2527	F19	EAST SIDE HOLDING LLC	\$2,500	\$2,671	\$1,676	\$1,676
		3	R	3083	F17	JOHNS WALTER + THERESA..	\$2,641	\$2,677	\$1,707	\$1,707
	MAGNOLIA CT	5	R	3084	F17	DEUTSCHE BANK NATL TRJL.	\$2,609	\$2,649	\$1,667	\$1,667
		7	R	3085	F17	MERRIMAN JOHN J	\$2,180	\$2,256	\$1,170	\$1,170
		9	R	3088	F17	DANZCHARLOTTE F	\$2,029	\$2,120	\$1,170	\$1,170
		15	R	3585	D17	TACKLING ROBERT A + JOA..	\$2,889	\$3,018	\$2,017	\$2,017
		17	R	3586	D17	DOWNING DENNIS M + WE..	\$3,274	\$3,365	\$2,498	\$2,498
		20	R	2893	D17	CUMBERLANDER JONATHAN J	\$3,174	\$3,290	\$2,373	\$2,373
		23	R	3587	D17	ALFREDEVEROD & NORMA I	\$2,896	\$3,025	\$2,026	\$2,026
		24	R	2892	D17	STEWART JOSEPH M & SAB..	\$3,815	\$3,852	\$3,173	\$3,173
		25	R	3588	D17	DONLEY STEVEN P & DAWN..	\$3,704	\$3,752	\$3,035	\$3,035
		28	R	2890	D17	SFERRAZZA SALVATORE R..	\$3,228	\$3,323	\$2,440	\$2,440
		29	R	3589	D17	MORALES FRANCISCO + MA..	\$3,263	\$3,356	\$2,485	\$2,485
		32	R	2891	D17	SERRILLITINA E +	\$3,024	\$3,140	\$2,186	\$2,186
		35	R	3590	D17	BERGESON TODDR + MARL..	\$2,871	\$3,002	\$1,994	\$1,994
		36	R	2889	D17	FIELDS CONSTANCE C + KEI..	\$3,535	\$3,607	\$2,824	\$2,824
		37	R	3591	D17	VELEZ EDWARD	\$3,485	\$3,555	\$2,761	\$2,761
		40	R	2888	D17	SALASCRUZ DAVID	\$2,835	\$2,970	\$1,950	\$1,950
		46	R	2887	D17	MARIANO MARYL	\$4,425	\$4,408	\$3,936	\$3,936
		48	R	2915	D17	AGUIRRE RAYMOND	\$4,077	\$4,133	\$3,501	\$3,501
		4	R	847	G25	ULSCHAK GLENNYS M TRUS..	\$3,942	\$4,165	\$3,332	\$3,332
		14	R	371	G25	SATTLER UWE + IRENE	\$3,847	\$4,086	\$3,214	\$3,214
		15	R	844	G25	SHERIFF BARRY D + ALICE	\$4,423	\$4,617	\$3,934	\$3,934
		18	R	370	G25	MARCIAL LILLIAN	\$4,232	\$4,431	\$3,695	\$3,695
		19	R	845	G25	KRAEMER JULIA M	\$4,263	\$4,467	\$3,733	\$3,733
		24	R	369	G25	GOODMAN ALAN LEWIS	\$4,425	\$4,606	\$3,936	\$3,936
		25	R	846	G25	SHERIFF FRANCES F	\$4,134	\$4,350	\$3,572	\$3,572
		28	R	499	G25	MALLOVE ROSALIND	\$6,804	\$6,826	\$6,907	\$6,907
		29	R	623	G25	PAULSON NATHAN + NAOMI L	\$4,680	\$4,837	\$4,255	\$4,255
		33	R	622	G25	BALKAN JANICEM + PEARL..	\$5,292	\$5,411	\$5,019	\$5,019

Sum of Tax Current, Sum of Tax Two-rate, Sum of Tax AXI, Sum of Tax AXI 5% and Sum of Tax AXI + Two-rate Combined broken down by Street Name, Street Number, Tax Class, Parcel ID, Map and Owner Name. The data is filtered on Homeowner, which keeps False and True view is filtered on Parcel ID, Street Name, Tax Class and Owner Name. The Parcel ID filter excludes Null. The Street Name filter has multiple members selected. The Tax Class filter has multiple members selected. The Owner Name filter has multiple members selected.

Tax Outcomes by Street

Street Name	Street Number	Tax Class	Parcel ID	Map	Owner Name	Tax AXI 5%	Tax AXI + Two-rate Combined
	13	R	1201	G23	POULOS CAROL M	2,435	\$3,116
	31	R	1089	G23	HUANG LAN LAN + HSIN-YI	4,813	\$4,816
	34	R	1038	G24	SOWISCH HANS F	5,590	\$5,613
	37	R	1091	G24	FERINO YVONNE D +	3,816	\$3,683
	41	R	1092	G24	WOLVERTON CHARLEST...	3,685	\$3,544
	44	R	1037	G24	TILTON KATHLEEN A +	3,948	\$3,796
	48	R	1036	G24	MUSCARELLA FRANCIS J +	4,372	\$4,266
	49	R	1093	G24	ZHANG BING BING +	8,584	\$8,950
	54	R	1035	G24	GRAY LISA A	4,126	\$4,019
	61	R	1094	G24	VIDELL VICKIE V	4,272	\$4,128
	64	R	1055	G24	CONNELLY JUDITH R + JAM...	4,419	\$4,297
	65	R	1095	G24	DEVEAU ANNA L	4,433	\$4,299
	67	R	1096	G24	O'CONNELL THOMAS N +	3,981	\$3,821
	68	R	1058	G24	HELLSUND MAJ	5,641	\$5,595
	73	R	1097	G24	VILLIARD NOEL A +	4,435	\$4,301
	78	R	1057	G24	NASSER DAVID	4,606	\$4,499
	81	R	852	G24	KOSTER RICHARD P + EILE...	4,089	\$3,926
	83	R	853	G24	BREEN MARGARET +	4,654	\$4,522
	84	R	1056	G24	BARTOLUCCI MICHAEL A	4,134	\$3,973
	86	R	1086	G24	BAUDUCCIO ANTHONY + M...	4,097	\$3,965
	93	R	854	G24	PASQUALINI JEANNE E	4,582	\$4,487
	95	R	855	G24	PALLOF JOHN W + JOSEPHI...	4,516	\$4,450
	97	R	705	G24	GOODRICH BARBARA	8,982	\$9,481
	99	R	706	F24	GREENE MARGARET L	7,430	\$7,779
	108	R	1085	G24	ROGOVIN AARON L &	5,155	\$5,146
	109	R	856	G24	PAYNE STACIEM	3,679	\$3,555
	112	R	1084	G24	SAJDAK ROBERT & CAROLE C	3,919	\$3,717
	113	R	857	G24	MORRISSEY WILLIAM T +	4,522	\$4,383
	114	R	1083	G24	FREDERICK JUDYU	4,135	\$4,017
	117	R	858	G24	DICKSON KATHRW R	4,484	\$4,361
	121	R	859	G24	EINHORN EVELYN	3,690	\$3,505
	125	R	860	G24	MADDEN SEAN P + STACEYL	3,983	\$3,831
	133	R	861	G24	MCGUIRE HELEN C	5,571	\$5,571
	137	R	862	G24	SCHEPP PEGGY A	4,144	\$3,997
	141	R	863	G25	BEIK GERALD E	4,538	\$4,418
	144	R	1076	G25	SCHUMACHER RICHARD C +	4,655	\$4,538
	161	R	841	G25	CHURCH FRANK V TRUSTEE	5,450	\$5,371
	164	R	879	G25	REGAN MICHAEL L & MARSH...	5,628	\$5,639
	167	R	842	G25	PUSTILNIK LESLIE + KRES...	4,560	\$4,432
	171	R	843	G25	LOGAN MICHAEL L + MCCAUL...	5,242	\$5,224
	174	R	878	G25	FELDMAN NORMA	4,151	\$4,081
	184	R	877	G25	VALLARIO JAMES S & LUCIA...	4,660	\$4,636
	187	R	372	G25	PATIERNO CAROLYN N +	4,065	\$3,915
	188	R	101924	Null	VALLARIO JAMES & LUCIA R	5,936	\$6,085
	194	C	411	G25	PARKWAY SOUTH REALTY L.	16,014	\$19,415
	206	R	414	G25	GOLDBLATT MELVN	4,480	\$4,357
	238	R	368	G26	SANO JOHNY + TRACY	3,623	\$3,285
	242	R	367	G26	SILVA ROBERT L ESTATE	3,571	\$3,253
	248	R	366	G26	PROKOPETS LEONARD + YO...	4,600	\$4,346
	254	R	365	G26	MARTIN NANCET	4,155	\$3,850
	258	R	364	G26	SMIZER KARL + AMYL	4,289	\$3,991
	266	R	362	G26	VOGEL RAYMOND W + SABI...	4,418	\$4,126
	268	R	361	G26	VOGEL RAYMOND W + SABI...	1,709	\$2,590
	274	R	360	G26	LEVINE IRVING L TRUSTEE	3,397	\$3,048
	278	R	359	G26	HOGG RANDALL G + CAROL...	4,330	\$4,032
	282	R	358	G26	MANZIONE ARCHV + VIVIA...	5,533	\$5,889
	286	R	357	G26	SMART JAMEST &	6,312	\$6,711
	291	R	215	G26	ADAMSGENER & CAROL	7,007	\$7,866
	295	R	216	G26	SOKOLBETTYR	10,296	\$12,936
LOWER BLVD REAR	13	R	1196	G23	POULOS CAROL M	3,537	\$3,194
LYMAN CT	9	R	2521	F19	MCCABESCARLETT E	3,401	\$2,926
	12	R	2527	F19	EAST SIDE HOLDING LLC	2,528	\$2,106
	3	R	3083	F17	JOHNS WALTER + THERESA...	2,647	\$1,926
MAGNOLIA CT	5	R	3084	F17	DEUTSCHE BANK NATL TRJL...	2,615	\$1,894
	7	R	3085	F17	MERRIMAN JOHN J	2,193	\$1,470
	9	R	3088	F17	DANZCHARLOTTE F	2,044	\$1,470
	15	R	3585	D17	TACKLING ROBERT A + JOA...	2,910	\$2,384
	17	R	3586	D17	DOWNING DENNIS M + WE...	3,289	\$2,783
	20	R	2893	D17	CUMBERLANDER JONATHAN J	3,193	\$2,705
	23	R	3587	D17	ALFRED EVEROD & NORMA I	2,917	\$2,391
	24	R	2892	D17	STEWART JOSEPH M & SAB...	3,821	\$3,344
	25	R	3588	D17	DONLEY STEVEN P & DAWN...	3,712	\$3,230
	28	R	2890	D17	SFERRAZZA SALVATORE R.	3,244	\$2,735
	29	R	3589	D17	MORALES FRANCISCO + MA...	3,279	\$2,772
	32	R	2891	D17	SERRILLI TINA E +	3,044	\$2,524
	35	R	3590	D17	BERGESON TODDR + MARL...	2,893	\$2,365
	36	R	2889	D17	FIELDS CONSTANCE C + KEI...	3,547	\$3,067
	37	R	3591	D17	VELEZ EDWARD	3,496	\$3,002
	40	R	2888	D17	SALASCRUZ DAVID	2,857	\$2,328
	46	R	2887	D17	MARIANO MARYL	4,422	\$3,990
	48	R	2915	D17	AGUIRRE RAYMOND	4,086	\$3,693
	4	R	847	G25	ULSCHAK GLENNYS M TRUS...	3,978	\$3,814
	14	R	371	G25	SATTLER UWE + IRENE	3,886	\$3,725
	15	R	844	G25	SHERIFF BARRY D + ALICE	4,455	\$4,344
	18	R	370	G25	MARCIAL LILLIAN	4,265	\$4,123
	19	R	845	G25	KRAEMER JULIA M	4,296	\$4,169
	24	R	369	G25	GOODMAN ALAN LEWIS	4,455	\$4,325
	25	R	846	G25	SHERIFF FRANCES F	4,170	\$4,032
	28	R	499	G25	MALLOVE ROSALIND	6,807	\$6,927
	29	R	623	G25	PAULSON NATHAN + NAOMI L	4,706	\$4,592
	33	R	622	G25	BALKAN JANICE M + PEARL...	5,312	\$5,266

Sum of Tax Current, Sum of Tax Two-rate, Sum of Tax AXI, Sum of Tax AXI 5% and Sum of Tax AXI + Two-rate Combined broken down by Street Name, Street Number, Tax Class, Parcel ID, Map and Owner Name. The data is filtered on Homeowner, which keeps False and True view is filtered on Parcel ID, Street Name, Tax Class and Owner Name. The Parcel ID filter excludes Null. The Street Name filter has multiple members selected. The Tax Class filter has multiple members selected. The Owner Name filter has multiple members selected.

Tax Outcomes by Street

Street Name	Street Number	Tax Class	Parcel ID	Map	Owner Name	Tax Current	Tax Two-rate	Tax AXI	Tax AXI 5%
MANSFIELD RD	Null	R	1361	E23	MANSFIELD ROAD NEW LON...	\$2,543	\$3,087	\$3,176	
		R	1429	E23	MANSFIELD ROAD NEW LON...	\$2,216	\$2,690	\$2,768	
		R	1613	E23	MANSFIELD ROAD NEW LON...	\$2,311	\$2,805	\$2,887	
	R	1342	F23	CAREYSEAN P	\$3,444	\$3,624	\$2,710		
	R	1341	F23	DEREDITA JOHN F + LAUREM	\$4,992	\$5,043	\$4,645		
	R	1441	F22	GLYN MICHAEL A JR + REI...	\$4,350	\$4,458	\$3,842		
	R	1442	F22	BROUILLIER SARAH J	\$3,708	\$3,864	\$3,040		
	R	1340	F23	CODNER JUSTIN S + STEPH...	\$3,381	\$3,566	\$2,632		
	R	1443	F22	CLAUSEN DAVID C & KIMLE...	\$3,594	\$3,786	\$2,897		
	R	1339	F23	CLEARY JULIE E	\$3,447	\$3,641	\$2,714		
	R	1444	F22	MINUCCI ELIZABETH ESTATE	\$3,629	\$3,814	\$2,942		
	R	1338	F23	LAPIN BETH P TRUSTEE	\$3,422	\$3,607	\$2,683		
	R	1445	E22	AMARATUNGE NADUKA K	\$4,177	\$4,318	\$3,626		
	R	1337	F23	HENDEL BRENDA	\$5,187	\$5,217	\$4,888		
	R	1446	E22	LAMPERT LEON + IRIS	\$3,942	\$4,093	\$3,332		
	R	1336	E23	BUCKINGHAM ROBERT + CA...	\$4,270	\$4,402	\$3,742		
	R	1447	E22	AURORA LOAN SERVICES LLC	\$4,173	\$4,339	\$3,622		
	R	1335	E23	RAGALY MICHAEL F & CHE...	\$3,456	\$3,640	\$2,725		
	R	1334	E23	GEIGER PAUL F	\$4,000	\$4,127	\$3,405		
	R	1448	E22	DIMAGGIO GELLESTRINA T +	\$5,342	\$5,429	\$5,082		
	MANSFIELD RD 101	83	R	1449	E22	GULL HARBOR APT S LLC	\$1,244	\$1,217	\$388
MANSFIELD RD 102	83	R	1450	Null	GULL HARBOR APT S LLC	\$1,244	\$1,217	\$388	
MANSFIELD RD 103	83	R	1451	Null	GULL HARBOR APT S LLC	\$1,244	\$1,217	\$388	
MANSFIELD RD 104	83	R	1452	Null	GULL HARBOR APT S LLC	\$1,244	\$1,217	\$388	
MANSFIELD RD 105	83	R	1453	Null	GULL HARBOR APT S LLC	\$1,244	\$1,217	\$388	
MANSFIELD RD 106	83	R	1454	Null	GULL HARBOR APT S LLC	\$1,244	\$1,217	\$388	
MANSFIELD RD 107	83	R	1455	Null	GULL HARBOR APT S LLC	\$1,244	\$1,217	\$388	
MANSFIELD RD 108	83	R	1456	Null	BAHAR JOSEPH	\$1,244	\$1,217	\$388	
MANSFIELD RD 109	83	R	1457	Null	GULL HARBOR APT S LLC	\$1,244	\$1,217	\$388	
MANSFIELD RD 110	83	R	1458	Null	GULL HARBOR APT S LLC	\$1,244	\$1,217	\$388	
MANSFIELD RD 111	83	R	1459	Null	GULL HARBOR APT S LLC	\$1,244	\$1,217	\$388	
MANSFIELD RD 112	83	R	1460	Null	GULL HARBOR APT S LLC	\$1,244	\$1,217	\$388	
MANSFIELD RD 113	83	R	1461	Null	GULL HARBOR APT S LLC	\$1,244	\$1,217	\$388	
MANSFIELD RD 115	83	R	1462	Null	GULL HARBOR APT S LLC	\$1,244	\$1,217	\$388	
MANSFIELD RD 116	83	R	1463	Null	GULL HARBOR APT S LLC	\$1,244	\$1,217	\$388	
MANSFIELD RD 117	83	R	1464	Null	GULL HARBOR APT S LLC	\$1,244	\$1,217	\$388	
MANSFIELD RD 118	83	R	1465	Null	GULL HARBOR APT S LLC	\$1,244	\$1,217	\$388	
MANSFIELD RD 119	83	R	1466	Null	GULL HARBOR APT S LLC	\$1,244	\$1,217	\$388	
MANSFIELD RD 120	83	R	1467	Null	VYMOLA GREG W + KATRIN...	\$1,244	\$1,217	\$388	
MANSFIELD RD 121	83	R	1468	Null	GULL HARBOR APT S LLC	\$1,244	\$1,217	\$388	
MANSFIELD RD 122	83	R	1469	Null	VYMOLA GREG W + KATRIN...	\$1,244	\$1,217	\$388	
MANSFIELD RD 123	83	R	1470	Null	GULL HARBOR APT S LLC	\$1,244	\$1,217	\$388	
MANSFIELD RD 124	83	R	1471	Null	VYMOLA GREG W + KATRIN...	\$1,244	\$1,217	\$388	
MANSFIELD RD 125	83	R	1472	Null	GULL HARBOR APT S LLC	\$1,244	\$1,217	\$388	
MANSFIELD RD 126	83	R	1473	Null	GULL HARBOR APT S LLC	\$1,244	\$1,217	\$388	
MANSFIELD RD 127	83	R	1474	Null	GULL HARBOR APT S LLC	\$1,244	\$1,217	\$388	
MANSFIELD RD 128	83	R	1475	Null	GULL HARBOR APT S LLC	\$1,244	\$1,217	\$388	
MANSFIELD RD 129	83	R	1476	Null	GULL HARBOR APT S LLC	\$1,244	\$1,217	\$388	
MANSFIELD RD 130	83	R	1477	Null	GULL HARBOR APT S LLC	\$1,244	\$1,217	\$388	
MANSFIELD RD 131	83	R	1478	Null	GULL HARBOR APT S LLC	\$1,244	\$1,217	\$388	
MANSFIELD RD 132	83	R	1479	Null	GULL HARBOR APT S LLC	\$1,244	\$1,217	\$388	
MANSFIELD RD 133	83	R	1480	Null	GULL HARBOR APT S LLC	\$1,244	\$1,217	\$388	
MANSFIELD RD 134	83	R	1481	Null	MATYAS JEFFREYE	\$1,244	\$1,217	\$388	
MANSFIELD RD 201	83	R	1482	Null	GULL HARBOR APT S LLC	\$1,244	\$1,217	\$388	
MANSFIELD RD 202	83	R	1483	Null	GULL HARBOR APT S LLC	\$1,244	\$1,217	\$388	
MANSFIELD RD 203	83	R	1484	Null	GULL HARBOR APT S LLC	\$1,244	\$1,217	\$388	
MANSFIELD RD 204	83	R	1485	Null	GULL HARBOR APT S LLC	\$1,244	\$1,217	\$388	
MANSFIELD RD 205	83	R	1486	Null	BAHAR JOSEPH	\$1,244	\$1,217	\$388	
MANSFIELD RD 206	83	R	1487	Null	VYMOLA GREG W + KATRIN...	\$1,244	\$1,217	\$388	
MANSFIELD RD 207	83	R	1488	Null	GULL HARBOR APT S LLC	\$1,244	\$1,217	\$388	
MANSFIELD RD 208	83	R	1489	Null	GULL HARBOR APT S LLC	\$1,244	\$1,217	\$388	
MANSFIELD RD 209	83	R	1490	Null	REMUS MICHAEL C ET AL	\$1,244	\$1,217	\$388	
MANSFIELD RD 210	83	R	1491	Null	GULL HARBOR APT S LLC	\$1,244	\$1,217	\$388	
MANSFIELD RD 211	83	R	1492	Null	GERVAIS GILBERT	\$1,244	\$1,217	\$388	
MANSFIELD RD 212	83	R	1493	Null	GULL HARBOR APT S LLC	\$1,244	\$1,217	\$388	
MANSFIELD RD 213	83	R	1494	Null	MCDONNELL DANIELE	\$1,244	\$1,217	\$388	
MANSFIELD RD 214	83	R	1495	Null	FEDERICO ORLANDO	\$1,244	\$1,217	\$388	
MANSFIELD RD 215	83	R	1496	Null	GULL HARBOR APT S LLC	\$1,244	\$1,217	\$388	
MANSFIELD RD 216	83	R	1497	Null	GULL HARBOR APT S LLC	\$1,244	\$1,217	\$388	
MANSFIELD RD 217	83	R	1498	Null	GULL HARBOR APT S LLC	\$1,244	\$1,217	\$388	
MANSFIELD RD 218	83	R	1499	Null	VYMOLA GREG W + KATRIN...	\$1,244	\$1,217	\$388	
MANSFIELD RD 219	83	R	1500	Null	GULL HARBOR APT S LLC	\$1,244	\$1,217	\$388	
MANSFIELD RD 220	83	R	1501	Null	GULL HARBOR APT S LLC	\$1,244	\$1,217	\$388	
MANSFIELD RD 221	83	R	1502	Null	APPLIANCE DISTRIBUTORS...	\$1,244	\$1,217	\$388	
MANSFIELD RD 222	83	R	1503	Null	GULL HARBOR APT S LLC	\$1,244	\$1,217	\$388	
MANSFIELD RD 223	83	R	1504	Null	GULL HARBOR APT S LLC	\$1,244	\$1,217	\$388	
MANSFIELD RD 224	83	R	1505	Null	GULL HARBOR APT S LLC	\$1,244	\$1,217	\$388	
MANSFIELD RD 225	83	R	1506	Null	GULL HARBOR APT S LLC	\$1,244	\$1,217	\$388	
MANSFIELD RD 226	83	R	1507	Null	GULL HARBOR APT S LLC	\$1,244	\$1,217	\$388	
MANSFIELD RD 227	83	R	1508	Null	SHAWCHUK JOZLYN	\$1,244	\$1,217	\$388	
MANSFIELD RD 228	83	R	1509	Null	GULL HARBOR APT S LLC	\$1,244	\$1,217	\$388	
MANSFIELD RD 229	83	R	1510	Null	GULL HARBOR APT S LLC	\$1,244	\$1,217	\$388	
MANSFIELD RD 230	83	R	1511	Null	LEWIS RICHARD C	\$1,244	\$1,217	\$388	
MANSFIELD RD 231	83	R	1512	Null	GULL HARBOR APT S LLC	\$1,244	\$1,217	\$388	
MANSFIELD RD 232	83	R	1513	Null	DONOVAN SCOTT	\$1,244	\$1,217	\$388	
MANSFIELD RD 233	83	R	1514	Null	MUNDELL WAYNE WINTHRO...	\$1,244	\$1,217	\$388	
MANSFIELD RD 234	83	R	1515	Null	GULL HARBOR APT S LLC	\$1,244	\$1,217	\$388	
MANSFIELD RD 301	83	R	1516	Null	GULL HARBOR APT S LLC	\$1,244	\$1,217	\$388	
MANSFIELD RD 302	83	R	1517	Null	GULL HARBOR APT S LLC	\$1,244	\$1,217	\$388	
MANSFIELD RD 303	83	R	1518	Null	HUTTON WILLIAM R + PEN...	\$1,244	\$1,217	\$388	
MANSFIELD RD 304	83	R	1519	Null	VYMOLA GREG W + KATRINA	\$1,244	\$1,217	\$388	

Sum of Tax Current, Sum of Tax Two-rate, Sum of Tax AXI, Sum of Tax AXI 5% and Sum of Tax AXI + Two-rate Combined broken down by Street Name, Street Number, Tax Class, Parcel ID, Map and Owner Name. The data is filtered on Homeowner, which keeps False and True view is filtered on Parcel ID, Street Name, Tax Class and Owner Name. The Parcel ID filter excludes Null. The Street Name filter has multiple members selected. The Tax Class filter has multiple members selected. The Owner Name filter has multiple members selected.

Tax Outcomes by Street

Street Name	Street Number	Tax Class	Parcel ID	Map	Owner Name	Tax AXI 5%	Tax AXI + Two-rate Combined
MANSFIELD RD	Null	R	1361	E23	MANSFIELD ROAD NEW LON...	2,632	\$3,990
		R	1429	E23	MANSFIELD ROAD NEW LON...	2,294	\$3,478
		R	1613	E23	MANSFIELD ROAD NEW LON...	2,392	\$3,626
	12	R	1342	F23	CAREYSEAN P	3,473	\$3,140
	16	R	1341	F23	DEREDITA JOHN F + LAUREM	5,001	\$4,788
	19	R	1441	F22	GLYN MICHAEL A JR + RELI...	4,368	\$4,111
	21	R	1442	F22	BROULLIER SARAH J	3,733	\$3,416
	22	R	1340	F23	CODNER JUSTIN S + STEPH...	3,412	\$3,071
	27	R	1443	F22	CLAUSEN DAVID C & KIMLE...	3,625	\$3,342
	28	R	1339	F23	CLEARY JULIE E	3,479	\$3,166
	33	R	1444	F22	MINUCCI ELIZABETH ESTATE	3,660	\$3,370
	34	R	1338	F23	LAPIN BETH P TRUSTEE	3,453	\$3,120
	41	R	1445	E22	AMARATUNGE NADUKA K	4,200	\$3,958
	42	R	1337	F23	HENDEL BRENDA	5,192	\$4,989
	45	R	1446	E22	LAMPERT LEON + IRIS	3,967	\$3,692
	46	R	1336	E23	BUCKINGHAM ROBERT + CA...	4,292	\$4,056
	51	R	1447	E22	AURORA LOAN SERVICES LLC	4,201	\$3,995
	52	R	1335	E23	RAGALY MICHAEL F & CHE...	3,486	\$3,160
	56	R	1334	E23	GEIGER PAUL F	4,021	\$3,721
	61	R	1448	E22	DIMAGGIO GELLESTRINA T +	5,357	\$5,272
	MANSFIELD RD 101	83	R	1449	E22	GULL HARBOR APT S LLC	1,239
MANSFIELD RD 102	83	R	1450	Null	GULL HARBOR APT S LLC	1,239	\$488
MANSFIELD RD 103	83	R	1451	Null	GULL HARBOR APT S LLC	1,239	\$488
MANSFIELD RD 104	83	R	1452	Null	GULL HARBOR APT S LLC	1,239	\$488
MANSFIELD RD 105	83	R	1453	Null	GULL HARBOR APT S LLC	1,239	\$488
MANSFIELD RD 106	83	R	1454	Null	GULL HARBOR APT S LLC	1,239	\$488
MANSFIELD RD 107	83	R	1455	Null	GULL HARBOR APT S LLC	1,239	\$488
MANSFIELD RD 108	83	R	1456	Null	BAHAR JOSEPH	1,239	\$488
MANSFIELD RD 109	83	R	1457	Null	GULL HARBOR APT S LLC	1,239	\$488
MANSFIELD RD 110	83	R	1458	Null	GULL HARBOR APT S LLC	1,239	\$488
MANSFIELD RD 111	83	R	1459	Null	GULL HARBOR APT S LLC	1,239	\$488
MANSFIELD RD 112	83	R	1460	Null	GULL HARBOR APT S LLC	1,239	\$488
MANSFIELD RD 113	83	R	1461	Null	GULL HARBOR APT S LLC	1,239	\$488
MANSFIELD RD 115	83	R	1462	Null	GULL HARBOR APT S LLC	1,239	\$488
MANSFIELD RD 116	83	R	1463	Null	GULL HARBOR APT S LLC	1,239	\$488
MANSFIELD RD 117	83	R	1464	Null	GULL HARBOR APT S LLC	1,239	\$488
MANSFIELD RD 118	83	R	1465	Null	GULL HARBOR APT S LLC	1,239	\$488
MANSFIELD RD 119	83	R	1466	Null	GULL HARBOR APT S LLC	1,239	\$488
MANSFIELD RD 120	83	R	1467	Null	VYMOLA GREG W & KATRIN...	1,239	\$488
MANSFIELD RD 121	83	R	1468	Null	GULL HARBOR APT S LLC	1,239	\$488
MANSFIELD RD 122	83	R	1469	Null	VYMOLA GREG W + KATRIN...	1,239	\$488
MANSFIELD RD 123	83	R	1470	Null	GULL HARBOR APT S LLC	1,239	\$488
MANSFIELD RD 124	83	R	1471	Null	VYMOLA GREG W + KATRIN...	1,239	\$488
MANSFIELD RD 125	83	R	1472	Null	GULL HARBOR APT S LLC	1,239	\$488
MANSFIELD RD 126	83	R	1473	Null	GULL HARBOR APT S LLC	1,239	\$488
MANSFIELD RD 127	83	R	1474	Null	GULL HARBOR APT S LLC	1,239	\$488
MANSFIELD RD 128	83	R	1475	Null	GULL HARBOR APT S LLC	1,239	\$488
MANSFIELD RD 129	83	R	1476	Null	GULL HARBOR APT S LLC	1,239	\$488
MANSFIELD RD 130	83	R	1477	Null	GULL HARBOR APT S LLC	1,239	\$488
MANSFIELD RD 131	83	R	1478	Null	GULL HARBOR APT S LLC	1,239	\$488
MANSFIELD RD 132	83	R	1479	Null	GULL HARBOR APT S LLC	1,239	\$488
MANSFIELD RD 133	83	R	1480	Null	GULL HARBOR APT S LLC	1,239	\$488
MANSFIELD RD 134	83	R	1481	Null	MATYAS JEFFREYE	1,239	\$488
MANSFIELD RD 201	83	R	1482	Null	GULL HARBOR APT S LLC	1,239	\$488
MANSFIELD RD 202	83	R	1483	Null	GULL HARBOR APT S LLC	1,239	\$488
MANSFIELD RD 203	83	R	1484	Null	GULL HARBOR APT S LLC	1,239	\$488
MANSFIELD RD 204	83	R	1485	Null	GULL HARBOR APT S LLC	1,239	\$488
MANSFIELD RD 205	83	R	1486	Null	BAHAR JOSEPH	1,239	\$488
MANSFIELD RD 206	83	R	1487	Null	VYMOLA GREG W + KATRIN...	1,239	\$488
MANSFIELD RD 207	83	R	1488	Null	GULL HARBOR APT S LLC	1,239	\$488
MANSFIELD RD 208	83	R	1489	Null	GULL HARBOR APT S LLC	1,239	\$488
MANSFIELD RD 209	83	R	1490	Null	REMUS MICHAEL C ET AL	1,239	\$488
MANSFIELD RD 210	83	R	1491	Null	GULL HARBOR APT S LLC	1,239	\$488
MANSFIELD RD 211	83	R	1492	Null	GERVAIS GILBERT	1,239	\$488
MANSFIELD RD 212	83	R	1493	Null	GULL HARBOR APT S LLC	1,239	\$488
MANSFIELD RD 213	83	R	1494	Null	MCDONNELL DANIELE	1,239	\$488
MANSFIELD RD 214	83	R	1495	Null	FEDERICO ORLANDO	1,239	\$488
MANSFIELD RD 215	83	R	1496	Null	GULL HARBOR APT S LLC	1,239	\$488
MANSFIELD RD 216	83	R	1497	Null	GULL HARBOR APT S LLC	1,239	\$488
MANSFIELD RD 217	83	R	1498	Null	GULL HARBOR APT S LLC	1,239	\$488
MANSFIELD RD 218	83	R	1499	Null	VYMOLA GREG W + KATRIN...	1,239	\$488
MANSFIELD RD 219	83	R	1500	Null	GULL HARBOR APT S LLC	1,239	\$488
MANSFIELD RD 220	83	R	1501	Null	GULL HARBOR APT S LLC	1,239	\$488
MANSFIELD RD 221	83	R	1502	Null	APPLIANCE DISTRIBUTORS...	1,239	\$488
MANSFIELD RD 222	83	R	1503	Null	GULL HARBOR APT S LLC	1,239	\$488
MANSFIELD RD 223	83	R	1504	Null	GULL HARBOR APT S LLC	1,239	\$488
MANSFIELD RD 224	83	R	1505	Null	GULL HARBOR APT S LLC	1,239	\$488
MANSFIELD RD 225	83	R	1506	Null	GULL HARBOR APT S LLC	1,239	\$488
MANSFIELD RD 226	83	R	1507	Null	GULL HARBOR APT S LLC	1,239	\$488
MANSFIELD RD 227	83	R	1508	Null	SHAWCHUK JOZLYN	1,239	\$488
MANSFIELD RD 228	83	R	1509	Null	GULL HARBOR APT S LLC	1,239	\$488
MANSFIELD RD 229	83	R	1510	Null	GULL HARBOR APT S LLC	1,239	\$488
MANSFIELD RD 230	83	R	1511	Null	LEWIS RICHARD C	1,239	\$488
MANSFIELD RD 231	83	R	1512	Null	GULL HARBOR APT S LLC	1,239	\$488
MANSFIELD RD 232	83	R	1513	Null	DONOVAN SCOTT	1,239	\$488
MANSFIELD RD 233	83	R	1514	Null	MUNDELL WAYNE WINTHRO...	1,239	\$488
MANSFIELD RD 234	83	R	1515	Null	GULL HARBOR APT S LLC	1,239	\$488
MANSFIELD RD 301	83	R	1516	Null	GULL HARBOR APT S LLC	1,239	\$488
MANSFIELD RD 302	83	R	1517	Null	GULL HARBOR APT S LLC	1,239	\$488
MANSFIELD RD 303	83	R	1518	Null	HUTTON WILLIAM R + PEN...	1,239	\$488
MANSFIELD RD 304	83	R	1519	Null	VYMOLA GREG W + KATRINA	1,239	\$488

Sum of Tax Current, Sum of Tax Two-rate, Sum of Tax AXI, Sum of Tax AXI 5% and Sum of Tax AXI + Two-rate Combined broken down by Street Name, Street Number, Tax Class, Parcel ID, Map and Owner Name. The data is filtered on Homeowner, which keeps False and True view is filtered on Parcel ID, Street Name, Tax Class and Owner Name. The Parcel ID filter excludes Null. The Street Name filter has multiple members selected. The Tax Class filter has multiple members selected. The Owner Name filter has multiple members selected.

Tax Outcomes by Street

Street Name	Street Number	Tax Class	Parcel ID	Map	Owner Name	Tax Current	Tax Two-rate	Tax AXI	Tax AXI 5%
MANSFIELD RD 305	83	R	1520	Null	GULL HARBOR APT S LLC	\$1,244	\$1,217	\$388	
MANSFIELD RD 306	83	R	1521	Null	VYMOLA GREG W + KATRIN...	\$1,244	\$1,217	\$388	
MANSFIELD RD 307	83	R	1522	Null	VYMOLA GREG W + KATRIN...	\$1,244	\$1,217	\$388	
MANSFIELD RD 308	83	R	1523	Null	MONTELEONE SUSAN E	\$1,244	\$1,217	\$388	
MANSFIELD RD 309	83	R	1524	Null	CIFUENTES HAROLD	\$1,244	\$1,217	\$388	
MANSFIELD RD 310	83	R	1525	Null	GULL HARBOR APT S LLC	\$1,244	\$1,217	\$388	
MANSFIELD RD 311	83	R	1526	Null	ROZANSKI THOMAS J JR TR...	\$1,244	\$1,217	\$388	
MANSFIELD RD 312	83	R	1527	Null	CHELSEA ASSOCIATES	\$1,244	\$1,217	\$388	
MANSFIELD RD 313	83	R	1528	Null	GULL HARBOR APT S LLC	\$1,244	\$1,217	\$388	
MANSFIELD RD 314	83	R	1529	Null	GULL HARBOR APT S LLC	\$1,244	\$1,217	\$388	
MANSFIELD RD 315	83	R	1530	Null	CHELSEA ASSOCIATES	\$1,244	\$1,217	\$388	
MANSFIELD RD 316	83	R	1531	Null	CHELSEA ASSOCIATES	\$1,244	\$1,217	\$388	
MANSFIELD RD 317	83	R	1532	Null	CHELSEA ASSOCIATES	\$1,244	\$1,217	\$388	
MANSFIELD RD 318	83	R	1533	Null	SULLIVAN PAUL + HILLARY	\$1,244	\$1,217	\$388	
MANSFIELD RD 319	83	R	1534	Null	APPLEGATE WESLEY C +	\$1,244	\$1,217	\$388	
MANSFIELD RD 320	83	R	1535	Null	GULL HARBOR APT S LLC	\$1,244	\$1,217	\$388	
MANSFIELD RD 321	83	R	1536	Null	GULL HARBOR APT S LLC	\$1,244	\$1,217	\$388	
MANSFIELD RD 322	83	R	1537	Null	GULL HARBOR APT S LLC	\$1,244	\$1,217	\$388	
MANSFIELD RD 323	83	R	1538	Null	GULL HARBOR APT S LLC	\$1,244	\$1,217	\$388	
MANSFIELD RD 324	83	R	1539	Null	GULL HARBOR APT S LLC	\$1,244	\$1,217	\$388	
MANSFIELD RD 325	83	R	1540	Null	HUTTON WILLIAM R + PENA...	\$1,244	\$1,217	\$388	
MANSFIELD RD 326	83	R	1541	Null	GULL HARBOR APT S LLC	\$1,244	\$1,217	\$388	
MANSFIELD RD 329	83	R	1542	Null	VYMOLA GREG W + KATRINA	\$1,244	\$1,217	\$388	
MANSFIELD RD 330	83	R	1543	Null	AURETTA JANCEM	\$1,244	\$1,217	\$388	
MANSFIELD RD 331	83	R	1544	Null	CHELSEA ASSOCIATES	\$1,244	\$1,217	\$388	
MANSFIELD RD 332	83	R	1545	Null	GULL HARBOR APT S LLC	\$1,244	\$1,217	\$388	
MANSFIELD RD 333	83	R	1546	Null	GULL HARBOR APT S LLC	\$1,244	\$1,217	\$388	
MANSFIELD RD 334	83	R	1547	Null	GULL HARBOR APT S LLC	\$1,244	\$1,217	\$388	
MANWARING ST	5	R	5916	E12	USBANK NATL ASSOC TR ST...	\$3,030	\$2,959	\$2,193	
	13	R	5917	E12	GELLO SCOTT	\$4,584	\$4,382	\$4,134	
MAPLE AVE	Null	R	3077	F17	SHIFREEN SEYMOUR + RHO...	\$1,097	\$1,332	\$1,371	
	19	R	3202	F17	CRUZ PRIMITIVA E	\$2,553	\$2,593	\$1,598	
	21	R	3203	F17	PAWELEC DONALD L + TRIO...	\$2,511	\$2,538	\$1,544	
	24	R	3081	F17	PAYNE THOMAS C + RENEE...	\$2,289	\$2,347	\$1,268	
	27	R	3204	F17	ALGER EVELYN + GEORGE M	\$2,370	\$2,415	\$1,368	
	28	R	3079	F17	LEBLANC PAMBA	\$3,337	\$3,301	\$2,576	
	31	R	3205	F17	WOOD DIANE T	\$2,719	\$2,736	\$1,805	
	34	R	3078	F17	FLETCHER BETTYER	\$3,007	\$3,001	\$2,164	
	38	R	101944	F17	AJ HOLDINGS LLC	\$983	\$1,193	\$1,228	
	42	R	3075	F17	KING JENNIFER E	\$2,594	\$2,632	\$1,649	
	48	R	3074	F17	GOSS SHIRLEY ELAIN	\$2,655	\$2,698	\$1,725	
	50	R	3073	F17	ANDREWS ESTHER	\$2,798	\$2,826	\$1,903	
	54	R	3072	F17	REID ROBERT F + LIDA-LEE...	\$2,452	\$2,513	\$1,471	
	58	R	3071	F17	GENTRY BRUCE + ANDREA	\$2,691	\$2,723	\$1,769	
	61	R	3296	F17	ANTOINETROY J	\$2,871	\$2,880	\$1,994	
	62	R	3070	F17	AMPANIA RUTH	\$2,641	\$2,681	\$1,707	
	64	R	3069	F17	RICHARDSON GAVIN C + N...	\$2,853	\$2,867	\$1,972	
	67	R	3297	F17	BUSCA LAURETTA R TRUSTEE	\$2,448	\$2,492	\$1,466	
	68	R	3068	F17	VINE JUSTIN L + KATHRYN A	\$2,639	\$2,679	\$1,705	
	69	R	3298	F17	FOLTZ PATRICK E	\$2,202	\$2,261	\$1,158	
	70	R	3067	F17	WAMBACH KONRAD J	\$4,161	\$4,048	\$3,606	
	78	R	3066	F17	COBURN JAMES A + KARBL...	\$2,546	\$2,592	\$1,589	
	82	C	3268	F17	80-82 MAPLE LLC	\$7,970	\$8,180	\$8,365	
	84	C	3267	F17	MCLAUGHLIN COMPANIES L...	\$6,118	\$6,306	\$6,051	
	Null	R	100421	D07	INM PROPERTIES	\$1,163	\$1,412	\$1,453	
	3	R	7282	D07	SWANSON DALE K + HAROL...	\$2,784	\$2,875	\$1,885	
	5	R	7305	D07	LALIMA LISA	\$2,653	\$2,760	\$1,722	
	9	R	7306	D07	SMITH LINDA L	\$2,534	\$2,661	\$1,573	
	16	R	7281	D07	MICHAUD MARK C	\$2,414	\$2,556	\$1,525	
	17	R	7307	D07	OGBORNE ARTHUR	\$2,605	\$2,721	\$1,662	
MARGARET ST	19	R	7308	D07	DIPOLLINA JOHN J + KATHL...	\$3,569	\$3,591	\$2,866	
	20	R	7293	D07	SIERRA CARMEN N +	\$3,276	\$3,335	\$2,500	
	23	R	7309	D07	OGBORNE ARTHUR JR	\$3,340	\$3,418	\$2,581	
	26	R	7292	D07	RODRIGUEZ RAMON +	\$3,449	\$3,482	\$2,717	
	28	R	7291	D07	INM PROPERTIES	\$1,204	\$1,462	\$1,505	
	33	R	7310	D07	SHALLCROSS WILLIAM JR +...	\$3,137	\$3,215	\$2,326	
	Null	R	5602	D12	AGUILAR MARGARITA R +	\$1,012	\$1,194	\$1,128	
MARSHALL PL	1	R	5337	D12	RILEY SUSAN M	\$2,941	\$2,943	\$2,081	
	2	R	5329	D12	ROBAREANNA M	\$2,687	\$2,715	\$1,765	
	7	R	5338	D12	NEAL FRANCES E	\$4,102	\$4,003	\$3,532	
	14	R	5328	D12	MCMICHAEL JAMES L	\$2,721	\$2,760	\$1,807	
	21	R	5601	D12	ANDALUZ JAMES	\$2,848	\$2,857	\$1,965	
	24	R	5327	D12	ECCLESTON MAXINE N	\$2,944	\$2,949	\$2,086	
	1	R	1253	G22	MOSER JAMES	\$4,384	\$4,558	\$3,885	
	4	R	1252	G22	ANDERSON MARTHA P +	\$3,288	\$3,549	\$2,516	
	5	R	1249	G22	DRINKWATER LAURE ANN	\$5,112	\$5,235	\$4,794	
	7	R	1245	G22	BRENNAN CATHERINE A	\$3,510	\$3,762	\$2,792	
	8	R	1251	G22	PHILLIPS EDWARD	\$3,553	\$3,831	\$2,846	
	15	R	1247	G22	GOODRICK JOAN J	\$3,572	\$3,838	\$2,870	
	20	R	1248	G22	HEINLEIN HARVEY JR +	\$4,172	\$4,376	\$3,619	
	28	R	1246	G22	REYNOLDS BARBARA M EST...	\$4,446	\$4,624	\$3,963	
MCDONALD ST	17	C	5079	E13	CRANDALL FRANKLIN E	\$3,847	\$4,113	\$3,214	
	18	C	5173	E13	DAY PUBLISHING COMPANY	\$5,792	\$5,880	\$5,643	
MENGHIST	Null	R	2588	E20	GRAYNATALIE A	\$1,411	\$1,713	\$1,763	
	35	R	2592	E20	GRAYNATALIE A ESTATE	\$3,792	\$3,878	\$3,144	
	4	R	5903	E11	NASH HELEN M	\$3,067	\$3,008	\$2,240	
	11	R	5948	E11	CHIN NANCY + WONG WILL...	\$2,821	\$2,787	\$1,932	
	14	R	5902	E11	DEVEGA DEMIAN	\$3,262	\$3,181	\$2,482	
	16	R	5901	E11	TILLERIA IVETTE HERNAND...	\$2,835	\$2,802	\$1,950	
MERCER ST	20	R	5900	E11	TAYLOR GEOFFREYE	\$3,415	\$3,323	\$2,674	
	24	R	5899	E11	BROWN AUDREYE	\$2,660	\$2,644	\$1,731	

Sum of Tax Current, Sum of Tax Two-rate, Sum of Tax AXI, Sum of Tax AXI 5% and Sum of Tax AXI + Two-rate Combined broken down by Street Name, Street Number, Tax Class, Parcel ID, Map and Owner Name. The data is filtered on Homeowner, which keeps False and True view is filtered on Parcel ID, Street Name, Tax Class and Owner Name. The Parcel ID filter excludes Null. The Street Name filter has multiple members selected. The Tax Class filter has multiple members selected. The Owner Name filter has multiple members selected.

Tax Outcomes by Street

Street Name	Street Number	Tax Class	Parcel ID	Map	Owner Name	Tax AXI 5%	Tax AXI + Two-rate Combined
MANSFIELD RD 305	83	R	1520	Null	GULL HARBOR APT S LLC	1,239	\$488
MANSFIELD RD 306	83	R	1521	Null	VYOLA GREG W + KATRIN...	1,239	\$488
MANSFIELD RD 307	83	R	1522	Null	VYOLA GREG W + KATRIN...	1,239	\$488
MANSFIELD RD 308	83	R	1523	Null	MONTELEONE SUSAN E	1,239	\$488
MANSFIELD RD 309	83	R	1524	Null	CIFUENTES HAROLD	1,239	\$488
MANSFIELD RD 310	83	R	1525	Null	GULL HARBOR APT S LLC	1,239	\$488
MANSFIELD RD 311	83	R	1526	Null	ROZANSKI THOMAS J JR TR...	1,239	\$488
MANSFIELD RD 312	83	R	1527	Null	CHELSEA ASSOCIATES	1,239	\$488
MANSFIELD RD 313	83	R	1528	Null	GULL HARBOR APT S LLC	1,239	\$488
MANSFIELD RD 314	83	R	1529	Null	GULL HARBOR APT S LLC	1,239	\$488
MANSFIELD RD 315	83	R	1530	Null	CHELSEA ASSOCIATES	1,239	\$488
MANSFIELD RD 316	83	R	1531	Null	CHELSEA ASSOCIATES	1,239	\$488
MANSFIELD RD 317	83	R	1532	Null	CHELSEA ASSOCIATES	1,239	\$488
MANSFIELD RD 318	83	R	1533	Null	SULLIVAN PAUL + HILLARY	1,239	\$488
MANSFIELD RD 319	83	R	1534	Null	APLEGATE WESLEY C +	1,239	\$488
MANSFIELD RD 320	83	R	1535	Null	GULL HARBOR APT S LLC	1,239	\$488
MANSFIELD RD 321	83	R	1536	Null	GULL HARBOR APT S LLC	1,239	\$488
MANSFIELD RD 322	83	R	1537	Null	GULL HARBOR APT S LLC	1,239	\$488
MANSFIELD RD 323	83	R	1538	Null	GULL HARBOR APT S LLC	1,239	\$488
MANSFIELD RD 324	83	R	1539	Null	GULL HARBOR APT S LLC	1,239	\$488
MANSFIELD RD 325	83	R	1540	Null	HUTTON WILLIAM R & PENA...	1,239	\$488
MANSFIELD RD 326	83	R	1541	Null	GULL HARBOR APT S LLC	1,239	\$488
MANSFIELD RD 329	83	R	1542	Null	VYOLA GREG W + KATRINA	1,239	\$488
MANSFIELD RD 330	83	R	1543	Null	AURETTA JANCEM	1,239	\$488
MANSFIELD RD 331	83	R	1544	Null	CHELSEA ASSOCIATES	1,239	\$488
MANSFIELD RD 332	83	R	1545	Null	GULL HARBOR APT S LLC	1,239	\$488
MANSFIELD RD 333	83	R	1546	Null	GULL HARBOR APT S LLC	1,239	\$488
MANSFIELD RD 334	83	R	1547	Null	GULL HARBOR APT S LLC	1,239	\$488
MANWARING ST	5	R	5916	E12	USBANK NATL ASSOC TR ST...	3,018	\$2,215
	13	R	5917	E12	GELLO SCOTT	4,551	\$3,868
MAPLE AVE	Null	R	3077	F17	SHIFREEN SEYMOUR + RHO...	1,136	\$1,722
	19	R	3202	F17	CRUZ PRIMITIVA E	2,560	\$1,827
	21	R	3203	F17	PAWELEC DONALD L + TRIO...	2,515	\$1,754
	24	R	3081	F17	PAYNETHOMAS C + RENEE...	2,299	\$1,539
	27	R	3204	F17	ALGER EVELYN + GEORGE M	2,377	\$1,615
	28	R	3079	F17	LEBLANC PAMBA	3,331	\$2,644
	31	R	3205	F17	WOOD DIANE T	2,722	\$1,989
	34	R	3078	F17	FLETCHER BETTYER	3,006	\$2,296
	38	R	101944	F17	AJ HOLDINGS LLC	1,018	\$1,543
	42	R	3075	F17	KING JENNIFER E	2,601	\$1,873
	48	R	3074	F17	GOSS SHIRLEY ELAIN	2,662	\$1,955
	50	R	3073	F17	ANDREWS ESTHER	2,802	\$2,101
	54	R	3072	F17	REID ROBERT F & LIDA-LEE...	2,462	\$1,740
	58	R	3071	F17	GENTRY BRUCE + ANDREA	2,696	\$1,980
	61	R	3296	F17	ANTOINETROY J	2,872	\$2,158
	62	R	3070	F17	AMPANIA RUTH	2,647	\$1,933
	64	R	3069	F17	RICHARDSON GAVIN C + N...	2,855	\$2,145
	67	R	3297	F17	BUSCA LAURETTA R TRUSTEE	2,455	\$1,707
	68	R	3068	F17	VINE JUSTIN L + KATHRYN A	2,646	\$1,931
	69	R	3298	F17	FOLTZ PATRICK E	2,212	\$1,435
	70	R	3067	F17	WAMBACH KONRAD J	4,142	\$3,508
	78	R	3066	F17	COBURN JAMES A & KARB L	2,554	\$1,829
	82	C	3268	F17	80-82 MAPLE LLC	8,005	\$8,652
	84	C	3267	F17	MCLAUGHLIN COMPANIES L...	6,149	\$6,379
	Null	R	100421	D07	INM PROPERTIES	1,204	\$1,826
	3	R	7282	D07	SWANSON DALE K & HAROL...	2,799	\$2,193
	5	R	7305	D07	LALIMA LISA	2,671	\$2,061
	9	R	7306	D07	SMITH LINDA L	2,555	\$1,952
	16	R	7281	D07	MICHAUD MARK C	2,438	\$1,915
	17	R	7307	D07	OGBORNE ARTHUR	2,624	\$2,018
	19	R	7308	D07	DIPOLLINA JOHN J + KATHLE...	3,572	\$3,022
	20	R	7293	D07	SIERRA CARMEN N +	3,286	\$2,732
	23	R	7309	D07	OGBORNE ARTHUR JR	3,353	\$2,841
	26	R	7292	D07	RODRIGUEZ RAMON +	3,454	\$2,896
	28	R	7291	D07	INM PROPERTIES	1,247	\$1,890
	33	R	7310	D07	SHALLCROSS WILLIAM JR + ...	3,150	\$2,595
	Null	R	5602	D12	AGUILAR MARGARITA R +	1,042	\$1,417
	1	R	5337	D12	RILEY SUSAN M	2,941	\$2,230
	2	R	5329	D12	ROBARE ANNA M	2,692	\$1,968
	7	R	5338	D12	NEAL FRANCES E	4,086	\$3,461
	14	R	5328	D12	MCMICHAEL JAMES L	2,728	\$2,028
	21	R	5601	D12	ANDALUZ JAMES	2,849	\$2,130
	24	R	5327	D12	ECCLESTON MAXINE N	2,945	\$2,240
	1	R	1253	G22	MOSER JAMES	4,413	\$4,263
	4	R	1252	G22	ANDERSON MARTHA P +	3,331	\$3,088
	5	R	1249	G22	DRINKWATER LAUREANN	5,132	\$5,055
	7	R	1245	G22	BRENNAN CATHERINE A	3,551	\$3,341
	8	R	1251	G22	PHILLIPS EDWARD	3,598	\$3,437
	15	R	1247	G22	GOODRICK JOAN J	3,616	\$3,440
	20	R	1248	G22	HEINLEIN HARVEY T JR +	4,205	\$4,059
	28	R	1246	G22	REYNOLDS BARBARA M EST...	4,476	\$4,345
	17	C	5079	E13	CRANDALL FRANKLINE	3,891	\$3,771
	18	C	5173	E13	DAY PUBLISHING COMPANY	5,806	\$5,817
	Null	R	2588	E20	GRAYNATALIEA	1,461	\$2,215
	35	R	2592	E20	GRAYNATALIEA ESTATE	3,806	\$3,401
	4	R	5903	E11	NASH HELEN M	3,057	\$2,279
	11	R	5948	E11	CHIN NANCY + WONG WILL...	2,815	\$2,025
	14	R	5902	E11	DEVEGA DEMIAN	3,248	\$2,477
	16	R	5901	E11	TILLERIA IVETTE HERNAND...	2,830	\$2,042
	20	R	5900	E11	TAYLOR GEOFFREYE	3,400	\$2,643
	24	R	5899	E11	BROWN AUDREYE	2,658	\$1,860

Sum of Tax Current, Sum of Tax Two-rate, Sum of Tax AXI, Sum of Tax AXI 5% and Sum of Tax AXI + Two-rate Combined broken down by Street Name, Street Number, Tax Class, Parcel ID, Map and Owner Name. The data is filtered on Homeowner, which keeps False and True view is filtered on Parcel ID, Street Name, Tax Class and Owner Name. The Parcel ID filter excludes Null. The Street Name filter has multiple members selected. The Tax Class filter has multiple members selected. The Owner Name filter has multiple members selected.



Tax Outcomes by Street

Street Name	Street Number	Tax Class	Parcel ID	Map	Owner Name	Tax Current	Tax Two-rate	Tax AXI	Tax AXI 5%
MERCER ST	26	R	5898	E11	SAMSON ANDREW P	\$4,455	\$4,257	\$3,974	
	32	R	5897	E11	DEUTSCHE BANK NAT L TRU.	\$2,862	\$2,823	\$1,983	
	34	R	5896	E11	ESPINAL PORFIRIO + WEND.	\$2,924	\$2,880	\$2,061	
	38	R	5895	E11	ESPINAL ADRIANA	\$2,557	\$2,549	\$1,602	
MERIDIAN ST	Null	C	5978	F11	THAMES VALLEY COUNCIL F.	\$2,924	\$3,516	\$3,520	
	14	C	5959	F12	GARDEARTS CENTER INC	\$8,301	\$8,520	\$8,777	
	46	C	5980	F11	BYLES-MACDOUGALL FUNDR.	\$3,083	\$3,687	\$3,629	
METHODIST ST	12	R	4560	F12	12 METHODIST STREET LLC	\$3,779	\$3,632	\$3,129	
	18	C	4667	F12	SOUTHERN NEW ENGLAND ..	\$2,029	\$2,402	\$2,294	
	20	C	4666	F12	ROLFE JANICEM &	\$2,810	\$3,285	\$3,007	
MICHAEL RD	5372	B10			EAGLE POINT ELLC	\$18,262	\$18,119	\$21,222	
	6680	B10			EAGLE POINT ELLC	\$17,204	\$16,806	\$19,900	
	6681	B10			EAGLE POINT ELLC	\$17,513	\$17,198	\$20,286	
	6682	B10			EAGLE POINT ELLC	\$17,358	\$17,009	\$20,092	
	6683	A10			EAGLE POINT ELLC	\$17,422	\$17,059	\$20,172	
	6684	A10			EAGLE POINT ELLC	\$17,390	\$17,048	\$20,132	
	6685	A09			EAGLE POINT ELLC	\$17,252	\$16,882	\$19,960	
	6686	A09			EAGLE POINT ELLC	\$17,051	\$16,620	\$19,708	
	102948	A09			FAIRE HARBOUR LANDINGS ..	\$17,190	\$16,821	\$19,882	
	102949	A09			FAIRE HARBOUR LANDINGS ..	\$14,067	\$14,049	\$15,981	
	8	C	5370	B11	EAGLE POINT ELLC	\$32,010	\$30,671	\$38,396	
	24	C	5369	A10	EAGLE POINT ELLC	\$17,888	\$17,664	\$20,754	
	74	C	6669	A10	EAGLE POINT ELLC	\$18,378	\$18,234	\$21,367	
	108	C	6688	A09	FAIRE HARBOUR LANDINGS ..	\$18,705	\$18,209	\$21,775	
MITCHELL CT	2	C	4402	E14	42 MONTAUK LLC	\$1,624	\$1,951	\$1,950	
	6	C	4403	E14	CECCARELLI DARRIA	\$4,955	\$5,011	\$4,598	
	42	C	4405	E14	SIT PAK YIN	\$1,285	\$1,560	\$1,605	
	43	R	4404	E14	COLLADO GLADYS	\$3,169	\$3,137	\$2,367	
MOHEGAN AVE	7991	E01			KRONISCH LOUIS & ANNE E	\$37	\$45	\$47	
	7992	E01			KRONISCH LOUIS & ANNE.	\$54	\$65	\$67	
	7993	E01			ELLY RICHARD E	\$137	\$167	\$172	
	7996	F01			MALLOY WILLIAM H	\$1,340	\$1,614	\$1,625	
	126	R	7944	F05	FLEET NATIONAL BANK	\$4,186	\$4,143	\$3,637	
MONTAUK AVE	405	R	7990	E01	PERRETEN PAUL F	\$1,278	\$1,270	\$477	
	3179	E17			YOST GEORGE P 1/2	\$121	\$147	\$152	
MONTAUK AVE	3185	R			TERRY DAVID S + CINDY E	\$940	\$1,123	\$1,101	
	1	C	4104	E14	CHELSEA GROTON SAVINGS.	\$89,584	\$83,697	\$110,320	
	2	I	4411	E14	RONIT INC	\$7,251	\$7,625	\$7,467	
	16	R	4409	E14	MCLAUGHLIN COMPANIES L.	\$3,802	\$3,721	\$3,158	
	20	R	4408	E14	BAUMHAFT PERRY L	\$3,968	\$3,865	\$3,365	
	21	C	4110	E14	21 MONTAUK LLC	\$55,233	\$51,667	\$67,407	
	24	C	4407	E14	F.I.S.H. ENTERPRISE LLC	\$7,228	\$7,538	\$7,438	
	30	C	4406	E14	CARTER RITA H REVOCABLE.	\$5,123	\$5,071	\$4,807	
	34	R	4401	E14	WELLS FARGO BANK NA TR.	\$3,105	\$3,088	\$2,286	
	39	R	4111	E14	JONES RICHARD D + JACOU.	\$2,880	\$2,880	\$2,005	
	40	R	4400	E14	BAPTISTE MARIE JEAN	\$3,528	\$3,469	\$2,815	
	41	R	4112	E14	FEDERAL NATL MORTGAGE ..	\$3,228	\$3,193	\$2,440	
	42	C	4399	E14	42 MONTAUK LLC	\$5,851	\$6,287	\$5,717	
	43	R	4113	E14	VENTURA JUAN + ROMA	\$3,772	\$3,693	\$3,120	
	47	R	4114	E15	BERGLUND PETER ANDREW	\$3,900	\$3,808	\$3,280	
	49	C	4115	E15	H J HEYMAN REALTY LLC	\$1,866	\$2,233	\$2,202	
	50	R	4398	E14	VELEZ JULIO A &	\$3,042	\$3,032	\$2,208	
	52	R	4396	E15	PAULO CELEGE & BORNELIE	\$5,032	\$4,827	\$4,694	
	53	R	4116	E15	GREAVES ELEANOR C	\$3,123	\$3,107	\$2,309	
	57	R	4117	E15	ALCIDIE JUDITH HET AL	\$3,870	\$3,779	\$3,243	
	58	R	4395	E15	URENA JOSE	\$3,115	\$3,104	\$2,300	
	61	R	4118	E15	RODRIGUEZ EVELYN	\$5,269	\$5,043	\$4,990	
	62	R	4378	E15	MUGAVERO ALICE +	\$3,925	\$3,825	\$3,312	
	65	R	4119	E15	CHAMBERLAIN BRETT P +	\$3,779	\$3,691	\$3,129	
	66	R	4377	E15	HARRINGTON ANNE L	\$3,478	\$3,427	\$2,752	
	67	R	4120	E15	PAPATHANASIOU MILTON &	\$3,128	\$3,113	\$2,315	
	69	R	4121	E15	BADILLO ROSARIO	\$3,942	\$3,846	\$3,332	
	70	R	4376	E15	OMOTOSHO PRINCE A + NA ..	\$3,190	\$3,183	\$2,393	
	73	R	4122	E15	MADDOX DIANNE	\$4,659	\$4,494	\$4,228	
	76	R	4375	E15	ABBIE PROPERTIES LLC	\$1,071	\$1,263	\$1,193	
	77	R	4123	E15	CORDERO ERNESTO	\$5,123	\$4,916	\$4,807	
	80	C	4374	E15	MALIA JOHN B	\$3,153	\$3,288	\$2,347	
	84	C	4373	E15	ABBIE PROPERTIES LLC	\$6,845	\$6,670	\$6,958	
	89	R	3911	E15	NIEVES MILDRED	\$3,328	\$3,289	\$2,565	
	93	R	3912	E15	MUNDAY NORMA E +	\$3,281	\$3,248	\$2,507	
	94	R	4356	E15	VOKLOS VASSILIKI + FORI..	\$3,915	\$3,823	\$3,298	
	95	R	3913	E15	SANTANGELO FANNIE A	\$3,426	\$3,371	\$2,688	
	96	R	4355	E15	DERVOULIAS & GEORGIA H	\$4,418	\$4,280	\$3,927	
	99	R	3914	E15	CROWLEY KEVIN J	\$3,947	\$3,852	\$3,338	
	100	R	4354	E15	PROCHORENA WALTER + N..	\$3,499	\$3,447	\$2,779	
	102	R	4353	E15	HARRIS J W	\$6,696	\$6,337	\$6,773	
	103	R	3915	E15	WELLS FARGO BANK NA TR.	\$3,467	\$3,418	\$2,739	
	107	R	3563	E15	PEARSON JOHN	\$4,050	\$3,947	\$3,468	
	109	R	3564	E15	ANTHONY JOHN P	\$3,090	\$3,077	\$2,268	
	111	C	3565	E15	SARGO JOYCE W + VENUS	\$2,111	\$2,095	\$1,045	
	118	R	3556	E15	SMITH LARRY R + MARTHA I	\$5,153	\$4,930	\$4,845	
	122	R	3555	E15	BERNADEAU JEAN	\$3,899	\$3,802	\$3,278	
123	R	3559	E15	BLACKWOOD RYAN T	\$3,986	\$3,880	\$3,387		
126	R	3554	E15	EDWARDS RUDOLPHE + GR..	\$3,383	\$3,341	\$2,634		
128	R	3553	E15	SIMOS CONSTANCE	\$3,715	\$3,646	\$3,049		
129	R	3560	E15	HAGE HALM	\$3,731	\$3,658	\$3,069		
130	R	3552	E16	PEREZ DANIEL I & HOLLY K	\$3,142	\$3,165	\$2,333		
134	R	3551	E16	TERELAK ROBERT C	\$3,164	\$3,164	\$2,360		
136	R	3550	E16	DEWOLFE TAMMY L +	\$3,194	\$3,183	\$2,398		
142	R	3549	E16	BESADESTEPHEN A	\$4,207	\$4,087	\$3,664		
144	R	3548	E16	VINCENT CATHERINET + J.	\$4,366	\$4,224	\$3,862		

Sum of Tax Current, Sum of Tax Two-rate, Sum of Tax AXI, Sum of Tax AXI 5% and Sum of Tax AXI + Two-rate Combined broken down by Street Name, Street Number, Tax Class, Parcel ID, Map and Owner Name. The data is filtered on Homeowner, which keeps False and True view is filtered on Parcel ID, Street Name, Tax Class and Owner Name. The Parcel ID filter excludes Null. The Street Name filter has multiple members selected. The Tax Class filter has multiple members selected. The Owner Name filter has multiple members selected.

Tax Outcomes by Street

Street Name	Street Number	Tax Class	Parcel ID	Map	Owner Name	Tax AXI %	Tax AXI + Two-rate Combined
MERCER ST	26	R	5898	E11	SAMSON ANDREW P	4,423	\$3,720
MERCER ST	32	R	5897	E11	DEUTSCHE BANK NAT L TRU.	2,856	\$2,066
MERCER ST	34	R	5896	E11	ESPINAL PORFIRIO + WEND.	2,917	\$2,132
MERCER ST	38	R	5895	E11	ESPINAL ADRIANA	2,556	\$1,750
MERIDIAN ST	Null	C	5978	F11	THAMES VALLEY COUNCIL F.	3,022	\$4,421
MERIDIAN ST	14	C	5959	F12	GARDE ARTS CENTER INC	8,337	\$9,067
MERIDIAN ST	46	C	5980	F11	BYLES-MACDOUGALL FUNR.	3,183	\$4,558
METHODIST ST	12	R	4560	F12	12 METHODIST STREET LLC	3,755	\$2,989
METHODIST ST	18	C	4667	F12	SOUTHERN NEW ENGLAND ..	2,090	\$2,881
METHODIST ST	20	C	4666	F12	ROLFE JANICE M &	2,889	\$3,777
MICHAEL RD	Null	C	5372	B10	EAGLE POINTE LLC	18,239	\$20,475
MICHAEL RD	Null	C	6680	B10	EAGLE POINTE LLC	17,139	\$18,767
MICHAEL RD	Null	C	6681	B10	EAGLE POINTE LLC	17,461	\$19,280
MICHAEL RD	Null	C	6682	B10	EAGLE POINTE LLC	17,300	\$19,036
MICHAEL RD	Null	C	6683	A10	EAGLE POINTE LLC	17,362	\$19,090
MICHAEL RD	Null	C	6684	A10	EAGLE POINTE LLC	17,333	\$19,087
MICHAEL RD	Null	C	6685	A09	EAGLE POINTE LLC	17,191	\$18,871
MICHAEL RD	Null	C	6686	A09	EAGLE POINTE LLC	16,980	\$18,526
MICHAEL RD	Null	C	102948	A09	FAIRE HARBOUR LANDINGS ..	17,129	\$18,800
MICHAEL RD	Null	C	102949	A09	FAIRE HARBOUR LANDINGS ..	14,064	\$15,624
MICHAEL RD	8	C	5370	B11	EAGLE POINTE LLC	31,790	\$35,042
MICHAEL RD	24	C	5369	A10	EAGLE POINTE LLC	17,851	\$19,887
MICHAEL RD	74	C	6669	A10	EAGLE POINTE LLC	18,355	\$20,614
MICHAEL RD	108	C	6688	A09	FAIRE HARBOUR LANDINGS ..	18,623	\$20,412
MITCHELL CT	2	C	4402	E14	42 MONTAUK LLC	1,678	\$2,450
MITCHELL CT	6	C	4403	E14	CECCARELLI DARLA	4,964	\$4,753
MITCHELL CT	42	C	4405	E14	SIT PAK YIN	1,330	\$2,016
MITCHELL CT	43	R	4404	E14	COLLADO GLADYS	3,164	\$2,448
MOHEGAN AVE	Null	R	7991	E01	KRONISCH LOUIS & ANNE E	39	\$59
MOHEGAN AVE	Null	R	7992	E01	KRONISCH LOUIS M & ANNE.	55	\$84
MOHEGAN AVE	Null	R	7993	E01	ELLY RICHARD E	142	\$216
MOHEGAN AVE	Null	R	7996	F01	MALLOY WILLIAM H	1,385	\$2,041
MOHEGAN AVE	126	R	7944	F05	FLEET NATIONAL BANK	4,179	\$3,656
MOHEGAN AVE	405	R	7990	E01	PERRETEN PAUL F	1,276	\$599
MOHEGAN AVE	Null	R	3179	E17	YOST GEORGE P 1/2	126	\$190
MOHEGAN AVE	Null	R	3185	E18	TERRY DAVID S - CINDY E	970	\$1,383
MOHEGAN AVE	1	C	4104	E14	CHELSEA GROTON SAVINGS.	88,614	\$96,824
MOHEGAN AVE	2	I	4411	E14	RONIT INC	7,313	\$8,062
MOHEGAN AVE	16	R	4409	E14	MCLAUGHLIN COMPANIES L.	3,789	\$3,129
MOHEGAN AVE	20	R	4408	E14	BAUMHAFT PERRY L	3,951	\$3,292
MOHEGAN AVE	21	C	4110	E14	21 MONTAUK LLC	54,645	\$59,297
MOHEGAN AVE	24	C	4407	E14	F.I.S.H. ENTERPRISE LLC	7,279	\$7,926
MOHEGAN AVE	30	C	4406	E14	CARTER RITA H REVOCABLE.	5,114	\$4,773
MOHEGAN AVE	34	R	4401	E14	WELLS FARGO BANK NA TR.	3,102	\$2,397
MOHEGAN AVE	39	R	4111	E14	JONES RICHARD D + JACOU.	2,880	\$2,154
MOHEGAN AVE	40	R	4400	E14	BAPTISTE MARIE JEAN	3,518	\$2,836
MOHEGAN AVE	41	R	4112	E14	FEDERAL NATL MORTGAGE ..	3,222	\$2,514
MOHEGAN AVE	42	C	4399	E14	42 MONTAUK LLC	5,923	\$6,477
MOHEGAN AVE	43	R	4113	E14	VENTURA JUAN + ROMA	3,759	\$3,097
MOHEGAN AVE	47	R	4114	E15	BERGLUND PETER ANDREW	3,885	\$3,229
MOHEGAN AVE	49	C	4115	E15	H J HEYMAN REALTY LLC	1,927	\$2,766
MOHEGAN AVE	50	R	4398	E14	VELEZ JULIO A &	3,041	\$2,332
MOHEGAN AVE	52	R	4396	E15	PAULO CELEGE & BORNELIE	4,998	\$4,404
MOHEGAN AVE	53	R	4116	E15	GREAVES ELEANOR C	3,120	\$2,420
MOHEGAN AVE	57	R	4117	E15	ALCIDE JUDITH HETAL	3,855	\$3,195
MOHEGAN AVE	58	R	4395	E15	URENA JOSE	3,114	\$2,418
MOHEGAN AVE	61	R	4118	E15	RODRIGUEZ EVELYN	5,232	\$4,654
MOHEGAN AVE	62	R	4378	E15	MUGAVERO ALICE +	3,909	\$3,246
MOHEGAN AVE	65	R	4119	E15	CHAMBERLAIN BRETT P +	3,765	\$3,089
MOHEGAN AVE	66	R	4377	E15	HARRINGTON ANNE L	3,469	\$2,789
MOHEGAN AVE	67	R	4120	E15	PAPATHANASIOU MILTON &.	3,125	\$2,428
MOHEGAN AVE	69	R	4121	E15	BADILLO ROSARIO	3,926	\$3,274
MOHEGAN AVE	70	R	4376	E15	OMOTOSHO PRINCE A + NA ..	3,189	\$2,515
MOHEGAN AVE	73	R	4122	E15	MADDOX DIANNE	4,632	\$4,021
MOHEGAN AVE	76	R	4375	E15	ABBIE PROPERTIES LLC	1,102	\$1,498
MOHEGAN AVE	77	R	4123	E15	CORDERO ERNESTO	5,089	\$4,511
MOHEGAN AVE	80	C	4374	E15	MALIA JOHN B	3,175	\$2,713
MOHEGAN AVE	84	C	4373	E15	ABBIE PROPERTIES LLC	6,816	\$6,642
MOHEGAN AVE	89	R	3911	E15	NIEVES MILDRED	3,321	\$2,628
MOHEGAN AVE	93	R	3912	E15	MUNDAY NORMA E +	3,276	\$2,581
MOHEGAN AVE	94	R	4356	E15	VOKOLOS VASSILIKI + FORI..	3,900	\$3,247
MOHEGAN AVE	95	R	3913	E15	SANTANGELO FANNIE A	3,417	\$2,720
MOHEGAN AVE	96	R	4355	E15	DERVOULIAS & GEORGIA H	4,395	\$3,777
MOHEGAN AVE	99	R	3914	E15	CROWLEY KEVIN J	3,931	\$3,281
MOHEGAN AVE	100	R	4354	E15	PROCHORENA WALTER + N..	3,490	\$2,812
MOHEGAN AVE	102	R	4353	E15	HARRIS J W	6,637	\$6,151
MOHEGAN AVE	103	R	3915	E15	WELLS FARGO BANK NA TR.	3,459	\$2,779
MOHEGAN AVE	107	R	3563	E15	PEARSON JOHN	4,033	\$3,391
MOHEGAN AVE	109	R	3564	E15	ANTHONY JOHN P	3,088	\$2,384
MOHEGAN AVE	111	C	3565	E15	SARGO JOYCE W + VENUS	2,108	\$1,198
MOHEGAN AVE	118	R	3556	E15	SMITH LARRY R + MARTHA I	5,116	\$4,519
MOHEGAN AVE	122	R	3555	E15	BERNADEAU JEAN	3,883	\$3,220
MOHEGAN AVE	123	R	3559	E15	BLACKWOOD RYAN T	3,969	\$3,310
MOHEGAN AVE	126	R	3554	E15	EDWARDS RUDOLPHE + GR..	3,376	\$2,690
MOHEGAN AVE	128	R	3553	E15	SIMOS CONSTANCE	3,704	\$3,044
MOHEGAN AVE	129	R	3560	E15	HAGE HALM	3,719	\$3,056
MOHEGAN AVE	130	R	3552	E16	PEREZ DANIEL I & HOLLY K	3,146	\$2,509
MOHEGAN AVE	134	R	3551	E16	TERELAK ROBERT C	3,164	\$2,497
MOHEGAN AVE	136	R	3550	E16	DEWOLFE TAMMY L +	3,192	\$2,513
MOHEGAN AVE	142	R	3549	E16	BESADESTEPHEN A	4,188	\$3,552
MOHEGAN AVE	144	R	3548	E16	VINCENT CATHERINET + J.	4,343	\$3,707

Sum of Tax Current, Sum of Tax Two-rate, Sum of Tax AXI, Sum of Tax AXI % and Sum of Tax AXI + Two-rate Combined broken down by Street Name, Street Number, Tax Class, Parcel ID, Map and Owner Name. The data is filtered on Homeowner, which keeps False and True view is filtered on Parcel ID, Street Name, Tax Class and Owner Name. The Parcel ID filter excludes Null. The Street Name filter has multiple members selected. The Tax Class filter has multiple members selected. The Owner Name filter has multiple members selected.

Tax Outcomes by Street

Street Name	Street Number	Tax Class	Parcel ID	Map	Owner Name	Tax Current	Tax Two-rate	Tax AXI	Tax AXI 5%
MONTAUK AVE	148	R	3547	E16	BURDICK WILLIAM + DIANE	\$3,754	\$3,673	\$3,098	\$3,098
			3800	E16	UK PROPERTIES	\$5,469	\$5,351	\$5,240	\$5,240
			3801	Null	UK PROPERTIES	\$1,882	\$1,842	\$759	\$759
			3802	Null	FILIP LETICIA V +	\$5,945	\$5,817	\$5,835	\$5,835
			3803	Null	GMB ASSOCIATES LLC	\$1,795	\$1,756	\$650	\$650
			3804	Null	GMB ASSOCIATES LLC	\$4,289	\$4,197	\$3,766	\$3,766
	151	C	3431	E16	KNOWLAND INC	\$8,811	\$9,204	\$9,415	\$9,415
	169	R	3760	E16	MONTAGUERICHARD A	\$3,328	\$3,295	\$2,565	\$2,565
	170	R	3430	E16	WILLIAMS JEANNE	\$2,949	\$2,952	\$2,092	\$2,092
	174	C	3429	E16	PETERSON CHARLES MARK ..	\$5,547	\$5,569	\$5,338	\$5,338
	175	R	3761	E16	CRADDOCK DAVID W +	\$3,786	\$3,713	\$3,138	\$3,138
	178	R	3428	E16	KUVALANKA MARK	\$3,635	\$3,570	\$2,948	\$2,948
	179	C	3762	E16	KTC AND COMPANY LLC	\$6,450	\$6,611	\$6,466	\$6,466
	182	R	3427	E16	CHASE HOME FINANCE LLC	\$4,165	\$4,047	\$3,610	\$3,610
	189	R	3636	E16	ANASTAST IOU CHRISTOS E.	\$3,474	\$3,422	\$2,748	\$2,748
	190	R	3393	E16	JON-ROBERT O REALTY LLC	\$4,438	\$4,299	\$3,951	\$3,951
	192	C	3392	E16	JON-ROBERT O REALTY LLC	\$3,936	\$4,186	\$3,325	\$3,325
	193	R	3637	E16	AVELO MORTGAGE LLC	\$3,661	\$3,602	\$2,982	\$2,982
	197	R	3638	E16	COLON LOURDES	\$3,435	\$3,395	\$2,699	\$2,699
	198	R	3391	E16	JON-ROBERT O REALTY LLC +	\$3,222	\$3,201	\$2,433	\$2,433
	200	C	3394	E16	MONTAUK PROPERTIES LLC	\$5,326	\$5,161	\$5,061	\$5,061
	201	R	3639	E16	DOMCO LLC	\$4,314	\$4,180	\$3,798	\$3,798
	207	C	3640	E16	205-207 MONTAUK AVELL	\$6,010	\$6,022	\$5,915	\$5,915
	208	C	3390	E16	MONTAUK PROPERTIES LLC	\$5,699	\$5,560	\$5,527	\$5,527
	212	C	3283	E17	30-31 ASSOCIATES LLC	\$4,380	\$4,416	\$3,880	\$3,880
	215	C	3604	E17	CUMBERLAND FARMS INC	\$6,616	\$6,738	\$6,673	\$6,673
	220	R	3282	E17	NICKERSON JUDITH W	\$3,474	\$3,531	\$2,748	\$2,748
	222	R	3281	E17	COLASANTO GLORIA	\$3,435	\$3,472	\$2,699	\$2,699
	223	R	3605	E17	MAHER MICHAEL D	\$3,802	\$3,847	\$3,158	\$3,158
	224	R	3280	E17	GARCIA GASPAR V	\$3,633	\$3,687	\$2,946	\$2,946
	227	R	3606	E17	SHUE KATHYA	\$3,460	\$3,537	\$2,730	\$2,730
	230	R	3279	E17	COLONIS HARRY P	\$4,034	\$4,052	\$3,448	\$3,448
	231	R	3607	E17	SANTO MARK	\$3,458	\$3,536	\$2,728	\$2,728
	234	R	3278	E17	LOWEBRUCE T + LORIAN	\$3,710	\$3,756	\$3,042	\$3,042
	235	R	3608	E17	GARSDIE KARYN L + DAVID	\$4,973	\$4,898	\$4,620	\$4,620
	245	R	2801	E17	FACASTAMALA	\$3,660	\$3,718	\$2,980	\$2,980
	248	R	3184	E17	MELGAR LEDYS + RIGOBER..	\$5,451	\$5,328	\$5,217	\$5,217
	249	R	2802	E17	SMITH BRIAN W	\$4,570	\$4,549	\$4,116	\$4,116
	250	R	3183	E17	SHEEHAN DOLOREST	\$3,381	\$3,464	\$2,632	\$2,632
	252	R	3182	E17	FABER THOMAS J	\$4,348	\$4,333	\$3,840	\$3,840
	255	R	2803	E17	SMITH DENISE D	\$4,059	\$4,080	\$3,479	\$3,479
	256	R	3181	E17	YOST GEORGE P + KATHE W	\$4,712	\$4,690	\$4,295	\$4,295
	257	R	2804	E17	POWER SEMILIA D TRSTEE	\$4,575	\$4,538	\$4,123	\$4,123
	260	R	3178	E17	BANDHYELIANA	\$4,302	\$4,363	\$3,782	\$3,782
	263	R	2820	E17	HAGAR ROBERT	\$4,709	\$4,658	\$4,290	\$4,290
	267	R	2821	E17	HOCHBARBARA + RICHARD J	\$5,148	\$5,055	\$4,839	\$4,839
271	R	2822	E17	FISHER AUDRA D	\$4,545	\$4,523	\$4,085	\$4,085	
275	R	2823	E17	BUCARAM MARGARET	\$4,480	\$4,455	\$4,005	\$4,005	
276	C	3176	E17	276 MONTAUK AVENUE LLC	\$7,574	\$7,868	\$7,870	\$7,870	
280	C	3175	E17	CAMBRIDGE WILLIAM R	\$7,034	\$7,417	\$7,195	\$7,195	
285	C	3186	E17	VERA PAUL T + ANISSA	\$8,443	\$8,497	\$8,956	\$8,956	
286	R	3174	E17	SOLTZ LESTER T TEE + SEV..	\$5,085	\$5,048	\$4,761	\$4,761	
290	C	3173	E17	REICH SUSAN D	\$5,519	\$6,229	\$5,302	\$5,302	
291	R	3187	E18	TERRY DAVID S + CINDY E	\$5,017	\$4,937	\$4,676	\$4,676	
293	R	3188	E18	BERNABE FREDDYP + JESU..	\$4,202	\$4,206	\$3,657	\$3,657	
297	R	3189	E18	JAMES JULIEL +	\$3,925	\$3,963	\$3,312	\$3,312	
301	R	3190	E18	LICATA PAUL J	\$5,058	\$4,976	\$4,727	\$4,727	
302	R	3172	E18	MILLER MATT HEW W + MA..	\$5,653	\$5,562	\$5,469	\$5,469	
310	R	3171	E18	MILLER JAMES + TAWANDA	\$4,853	\$4,791	\$4,471	\$4,471	
313	R	3123	E18	REGALBUTO MARY T	\$2,709	\$2,862	\$1,791	\$1,791	
314	R	3170	E18	GAVITT WILLIAM C + MARY	\$5,003	\$4,926	\$4,658	\$4,658	
315	R	3124	E18	THOMAS HELENEA	\$4,616	\$4,579	\$4,174	\$4,174	
318	R	3169	E18	LEFF SEYMOUR	\$4,682	\$4,637	\$4,257	\$4,257	
319	R	3125	E18	KUTROLI GARIP + VALENTI.	\$4,097	\$4,109	\$3,526	\$3,526	
322	R	3168	E18	EDWARDS KRISTIN C TRUS.	\$4,579	\$4,550	\$4,127	\$4,127	
325	C	3126	E18	SEIDNER ADAM MD	\$3,968	\$4,209	\$3,365	\$3,365	
327	R	3127	E18	SHEARITA P	\$4,391	\$4,382	\$3,893	\$3,893	
328	R	3167	E18	CAMPBELL JAMES J	\$4,846	\$4,800	\$4,462	\$4,462	
334	C	3166	E18	YOSELEVSKY MELVIN A	\$4,022	\$4,272	\$3,432	\$3,432	
341	C	3128	E18	COURT RIGHT REALTY LLC	\$5,526	\$5,657	\$5,311	\$5,311	
342	C	3096	E18	SPITZ ROBERT M	\$6,532	\$6,697	\$6,568	\$6,568	
345	C	3120	E18	345 MONTAUK AVENUE LLC	\$11,839	\$11,369	\$13,197	\$13,197	
348	C	3095	E18	CORTEX GROUP LLC	\$8,756	\$8,858	\$9,346	\$9,346	
358	C	3094	E18	GREBEL MARTIN + IRMA	\$6,263	\$6,224	\$6,232	\$6,232	
415	R	2570	F19	GIBSON DAVID M	\$3,922	\$3,958	\$3,307	\$3,307	
419	C	2571	F19	PHILLIPS GINA T	\$4,645	\$4,893	\$4,210	\$4,210	
425	C	2572	F19	425 MONTAUK AVENUE LLC	\$9,225	\$9,286	\$9,932	\$9,932	
429	R	2573	F19	BEACH THERESA M	\$3,474	\$3,555	\$2,748	\$2,748	
435	C	2574	F19	HELAR E CAMPOS MD LLC	\$8,288	\$8,259	\$8,762	\$8,762	
437	R	2492	F19	MARKU PASHK + MARTE	\$3,683	\$3,732	\$3,009	\$3,009	
444	R	2547	F19	LACEYRONAN H	\$4,332	\$4,320	\$3,820	\$3,820	
447	C	2493	F19	GAC PROPERTIES LLC	\$6,978	\$7,213	\$7,126	\$7,126	
448	R	2546	F19	DELOS SANTOS JULIO D +	\$3,222	\$3,320	\$2,433	\$2,433	
449	R	2494	F19	FUNK ROBERT L JR	\$3,799	\$3,853	\$3,153	\$3,153	
450	R	2545	F19	KENNON DALES + KAREN Z	\$4,254	\$4,260	\$3,722	\$3,722	
453	C	2495	F19	CRISTOFARO ANGELO R + ..	\$4,762	\$5,130	\$4,357	\$4,357	
454	R	2544	F19	STACHNIK WILLIAM J + JOAN	\$3,669	\$3,722	\$2,991	\$2,991	
458	R	2543	F19	STEELE KRISTIN A	\$4,097	\$4,111	\$3,526	\$3,526	
460	R	2542	F19	GUREWIT ZEVA	\$2,998	\$3,120	\$2,153	\$2,153	
464	C	2541	F19	ALLEN JOHN E	\$5,642	\$5,930	\$5,456	\$5,456	
465	R	2460	F19	CASEY HUGH DANIEL II	\$5,808	\$5,643	\$5,663	\$5,663	

Sum of Tax Current, Sum of Tax Two-rate, Sum of Tax AXI, Sum of Tax AXI 5% and Sum of Tax AXI + Two-rate Combined broken down by Street Name, Street Number, Tax Class, Parcel ID, Map and Owner Name. The data is filtered on Homeowner, which keeps False and True view is filtered on Parcel ID, Street Name, Tax Class and Owner Name. The Parcel ID filter excludes Null. The Street Name filter has multiple members selected. The Tax Class filter has multiple members selected. The Owner Name filter has multiple members selected.

Tax Outcomes by Street

Street Name	Street Number	Tax Class	Parcel ID	Map	Owner Name	Tax AXI 5%	Tax AXI + Two-rate Combined
MONTAUK AVE	148	R	3547	E16	BURDICK WILLIAM + DIANE	3,741	\$3,072
			3800	E16	UK PROPERTIES	5,449	\$5,079
			3801	Null	UK PROPERTIES	1,876	\$881
	151	C	3802	Null	FILIPLETICIA V +	5,924	\$5,636
			3803	Null	GMB ASSOCIATES LLC	1,789	\$779
			3804	Null	GMB ASSOCIATES LLC	4,274	\$3,698
	154	C	3431	E16	KNOWLAND INC	8,876	\$9,977
	169	R	3760	E16	MONTAGUERICHARD A	3,322	\$2,638
	170	R	3430	E16	WILLIAMS JEANNE	2,950	\$2,243
	174	C	3429	E16	PETERSON CHARLES MARK ..	5,551	\$5,409
	175	R	3761	E16	CRADDOCK DAVID +	3,774	\$3,123
	178	R	3428	E16	KUVALANKA MARK	3,624	\$2,955
	179	C	3762	E16	KTC AND COMPANY LLC	6,477	\$6,734
	182	R	3427	E16	CHASE HOME FINANCE LLC	4,145	\$3,504
	189	R	3636	E16	ANASTAST IOU CHRISTOS E.	3,465	\$2,782
	190	R	3393	E16	JON-ROBERT O REALTY LLC	4,415	\$3,799
	192	C	3392	E16	JON-ROBERT O REALTY LLC	3,977	\$3,851
	193	R	3637	E16	AVELO MORTGAGE LLC	3,652	\$2,995
	197	R	3638	E16	COLON LOURDES	3,428	\$2,756
	198	R	3391	E16	JON-ROBERT O REALTY LLC +	3,219	\$2,530
	200	C	3394	E16	MONTAUK PROPERTIES LLC	5,299	\$4,826
	201	R	3639	E16	DOMCO LLC	4,292	\$3,657
	207	C	3640	E16	205-207 MONTAUK AVE LLC	6,012	\$5,952
	208	C	3390	E16	MONTAUK PROPERTIES LLC	5,676	\$5,320
	212	C	3283	E17	30-31 ASSOCIATES LLC	4,386	\$4,024
	215	C	3604	E17	CUMBERLAND FARMS INC	6,636	\$6,868
	220	R	3282	E17	NICKERSON JUDITH W	3,483	\$2,967
	222	R	3281	E17	COLASANTO GLORIA	3,441	\$2,886
	223	R	3605	E17	MAHER MICHAEL D	3,810	\$3,343
	224	R	3280	E17	GARCIA GASPAR V	3,642	\$3,155
	227	R	3606	E17	SHUE KATHYA	3,473	\$2,984
	230	R	3279	E17	COLONIS HARRY P	4,037	\$3,576
	231	R	3607	E17	SANTO MARK	3,471	\$2,983
	234	R	3278	E17	LOWEBRUCE T + LORIA	3,717	\$3,233
	235	R	3608	E17	GARSDIE KARYN L + DAVID	4,961	\$4,553
	245	R	2801	E17	FACASTAMALA	3,669	\$3,193
	248	R	3184	E17	MELGAR LEDYS + RIGOBER...	5,431	\$5,048
	249	R	2802	E17	SMITH BRIAN W	4,566	\$4,158
	250	R	3183	E17	SHEEHAN DOLORES T	3,395	\$2,898
	252	R	3182	E17	FABER THOMAS J	4,346	\$3,900
	255	R	2803	E17	SMITH DENISE D	4,063	\$3,611
	256	R	3181	E17	YOST GEORGE P + KATHE W	4,709	\$4,328
	257	R	2804	E17	POWERSEMILIA D TRSTEE	4,569	\$4,136
	260	R	3178	E17	BANDHYELIANA	4,312	\$3,973
	263	R	2820	E17	HAGAR ROBERT	4,700	\$4,275
	267	R	2821	E17	HOCHBARBARA + RICHARD J	5,132	\$4,734
271	R	2822	E17	FISHER AUDRA D	4,541	\$4,126	
275	R	2823	E17	BUCARAM MARGARET	4,476	\$4,041	
276	C	3176	E17	276 MONTAUK AVENUE LLC	7,623	\$8,317	
280	C	3175	E17	CAMBRIDGE WILLIAM R	7,097	\$7,816	
285	C	3186	E17	VERA PAUL T + ANISSA	8,452	\$8,959	
286	R	3174	E17	SOLTZLESTER TTEE + SEV...	5,079	\$4,752	
290	C	3173	E17	REICH SUSAN D	5,636	\$6,541	
291	R	3187	E18	TERRY DAVID S + CINDY E	5,004	\$4,597	
293	R	3188	E18	BERNABEFREDDYP + JESU...	4,203	\$3,756	
297	R	3189	E18	JAMES JULIEL +	3,932	\$3,478	
301	R	3190	E18	LICATA PAUL J	5,045	\$4,642	
302	R	3172	E18	MILLER MATTHEW W + MA...	5,638	\$5,346	
310	R	3171	E18	MILLER JAMES + TAWANDA	4,843	\$4,429	
313	R	3123	E18	REGALBUTOMARYT	2,734	\$2,207	
314	R	3170	E18	GAVITT WILLIAM C + MARY	4,990	\$4,585	
315	R	3124	E18	THOMAS HELENA	4,610	\$4,186	
318	R	3169	E18	LEFF SEYMOUR	4,675	\$4,252	
319	R	3125	E18	KUTROLI GARIP + VALENTI	4,099	\$3,643	
322	R	3168	E18	EDWARDS KRISTIN C TRUS.	4,574	\$4,156	
325	C	3126	E18	SEIDNER ADAM MD	4,008	\$3,875	
327	R	3127	E18	SHEARITAP	4,390	\$3,961	
328	R	3167	E18	CAMPBELL JAMES J	4,839	\$4,449	
334	C	3166	E18	YOSELEVSKY MELVIN A	4,063	\$3,956	
341	C	3128	E18	COURTRIGHT REALTY LLC	5,548	\$5,568	
342	C	3096	E18	SPITZ ROBERT M	6,559	\$6,840	
345	C	3120	E18	345 MONTAUK AVENUE LLC	11,761	\$12,170	
348	C	3095	E18	CORTEX GROUP LLC	8,772	\$9,418	
358	C	3094	E18	GREBEL MARTIN + IRMA	6,257	\$6,171	
415	R	2570	F19	GIBSON DAVID M	3,928	\$3,472	
419	C	2571	F19	PHILLIPS GINA T	4,686	\$4,704	
425	C	2572	F19	425 MONTAUK AVENUE LLC	9,235	\$9,916	
429	R	2573	F19	BEACH THERESA M	3,487	\$3,008	
435	C	2574	F19	HELAR E CAMPOS MD LLC	8,283	\$8,631	
437	R	2492	F19	MARKU PASHK + MARTE	3,691	\$3,205	
444	R	2547	F19	LACEYRONAN H	4,330	\$3,885	
447	C	2493	F19	GAC PROPERTIES LLC	7,017	\$7,498	
448	R	2546	F19	DELOSANTOS JULIO D +	3,239	\$2,733	
449	R	2494	F19	FUNK ROBERT L JR	3,808	\$3,354	
450	R	2545	F19	KENNON DALES + KAREN Z	4,255	\$3,823	
453	C	2495	F19	CRISTOFARO ANGELO R + ...	4,823	\$5,047	
454	R	2544	F19	STACHNIK WILLIAM J + JOAN	3,677	\$3,196	
458	R	2543	F19	STEELE KRISTIN A	4,099	\$3,646	
460	R	2542	F19	GUREWIT ZEVA	3,018	\$2,502	
464	C	2541	F19	ALLEN JOHN E	5,689	\$5,975	
465	R	2460	F19	CASEY HUGH DANIEL II	5,781	\$5,408	

Sum of Tax Current, Sum of Tax Two-rate, Sum of Tax AXI, Sum of Tax AXI 5% and Sum of Tax AXI + Two-rate Combined broken down by Street Name, Street Number, Tax Class, Parcel ID, Map and Owner Name. The data is filtered on Homeowner, which keeps False and True view is filtered on Parcel ID, Street Name, Tax Class and Owner Name. The Parcel ID filter excludes Null. The Street Name filter has multiple members selected. The Tax Class filter has multiple members selected. The Owner Name filter has multiple members selected.

Tax Outcomes by Street

Street Name	Street Number	Tax Class	Parcel ID	Map	Owner Name	Tax Current	Tax Two-rate	Tax AXI	Tax AXI 5%
MONTAUK AVE	467	R	2461	F20	UEMURA YUM KO	\$3,904	\$3,931	\$3,285	
	471	C	2462	F20	WATSON EDWARD J	\$8,149	\$7,995	\$8,588	
	475	R	2463	F20	PRECOURT SCOTT A + WEN...	\$4,627	\$4,586	\$4,188	
	480	R	2444	F20	BALDELLI EVELYN	\$3,783	\$3,826	\$3,133	
	482	R	2443	F20	WHALEN WILLIAM M + MARL...	\$4,232	\$4,330	\$3,695	
	484	R	2442	F20	RILEY DAVID J +	\$3,900	\$4,031	\$3,280	
	485	R	2384	F20	HERSANT DAVID G &	\$5,135	\$5,148	\$4,823	
	488	C	2441	F20	KIROVSKIA ALEKSANDRA D	\$5,699	\$6,282	\$5,527	
	491	R	2385	F20	NEE ROBERT B + HEATHER M	\$4,052	\$4,163	\$3,470	
	492	C	2440	F20	PJL REALTY LLC	\$6,773	\$7,533	\$6,869	
	495	R	2386	F20	MONTAGUER RICHARD A	\$5,820	\$5,780	\$5,679	
	496	R	2439	F20	PASQUINO ALAN T &	\$5,039	\$5,126	\$4,703	
	503	R	2387	F20	ZINGUS GEORGE ESTATE + ...	\$4,727	\$4,821	\$4,312	
	504	R	2438	F20	AXTELL WARREN H + ANN S	\$4,163	\$4,321	\$3,608	
	508	R	2437	F20	GREEN CLAREE J	\$3,690	\$3,853	\$3,017	
	510	R	2436	F20	ROTH GREGORY + DANEEN V	\$4,134	\$4,241	\$3,572	
	511	R	2388	F20	GRENIER JOHN W	\$3,879	\$4,014	\$3,254	
	514	R	2435	F20	HENNEGAN ROBERT M	\$3,883	\$4,015	\$3,258	
	515	R	2389	F20	YOUNG FREDERICK G	\$4,143	\$4,246	\$3,584	
	518	R	2434	F20	RUSSO ROCCO	\$4,181	\$4,287	\$3,630	
	519	R	2390	F20	UNRUH SALLIE	\$4,536	\$4,601	\$4,074	
	533	R	2102	F20	PETTEYLISA MARIE + JAME...	\$4,794	\$4,866	\$4,397	
	536	R	2371	F20	HOLLOWAY JACOB B + ALIS...	\$4,530	\$4,594	\$4,067	
	539	R	2103	F20	SOWDERS AMBER	\$3,424	\$3,603	\$2,685	
	541	R	2104	F20	HANRAHAN JAMES N + VER...	\$4,946	\$4,976	\$4,587	
	542	R	2145	F20	BROWNE JOHN B JR	\$4,459	\$4,609	\$3,978	
	543	R	2105	F20	HANRAHAN KEVIN + LOUISE	\$4,213	\$4,319	\$3,671	
	545	R	2106	F20	HART PETER SEAN	\$4,020	\$4,148	\$3,430	
	553	R	2107	F20	BETTENCOURT GAIL W +	\$4,427	\$4,516	\$3,938	
	557	R	2108	F20	TALENTO DESMOND + AMI	\$4,996	\$5,031	\$4,649	
	560	R	2144	F20	STRAFACI CAROL M	\$6,386	\$6,346	\$6,385	
	561	R	2109	F21	ALVES MARY D	\$3,738	\$3,902	\$3,078	
	564	R	2143	F20	CASTEEL JOANNEE	\$5,319	\$5,429	\$5,053	
	565	R	2110	F21	BITAR RICHARD G + LINDA	\$4,029	\$4,161	\$3,441	
	568	R	2142	F20	OCONNOR DENNIS JR + S...	\$6,159	\$6,130	\$6,102	
	575	R	2111	F21	RAIMONDI ALDO R REV LIVL...	\$4,130	\$4,252	\$3,567	
	579	R	1924	F21	MUSSELMAN SHAWN W +	\$4,063	\$4,191	\$3,483	
	580	R	2139	F21	BRANDT THOMASA + MICH...	\$5,066	\$5,079	\$4,736	
	584	R	2138	F21	SMITH ERICA	\$5,383	\$5,467	\$5,133	
	591	R	1925	F21	DEVENDTIS CANDACE	\$4,959	\$5,099	\$4,602	
	595	R	1926	F21	WELSH BARBARA L	\$5,119	\$5,349	\$4,803	
	597	R	1927	F21	BELBRUNO EDWARD +	\$5,092	\$5,298	\$4,769	
	601	R	1928	F21	RAUNIG DAVID L +	\$7,540	\$7,556	\$7,828	
	606	R	2222	G21	BRENNAN GARRETT T + VIC...	\$11,899	\$11,457	\$13,273	
	615	R	1929	G21	ADAMSELAINE M	\$4,463	\$4,634	\$3,983	
	617	R	1930	G21	MUSCARELLA DANA	\$3,713	\$3,981	\$3,046	
	624	R	2220	G21	MENDOZA FLAVIA S &	\$8,031	\$7,928	\$8,441	
	629	C	1932	G21	MITCHELL COLLEGE	\$19,947	\$21,096	\$23,326	
	630	R	2219	G21	BANEVER ANDREW +	\$5,394	\$5,524	\$5,146	
	636	R	2218	G21	BUSCETTO MICHAEL JR &	\$4,066	\$4,281	\$3,488	
	642	R	2217	G21	ELD DEBORAH	\$5,349	\$5,473	\$5,090	
	650	R	2183	G21	STEFANSKI ANNA V	\$3,442	\$3,719	\$2,708	
	652	R	2182	G21	TUTTLE WILLIAM S III +	\$4,111	\$4,321	\$3,543	
	709	C	1254	G22	MITCHELL COLLEGE	\$22,002	\$22,441	\$25,894	
	710	R	1250	G22	EKBLOM LYNNE ANNE +	\$4,953	\$5,088	\$4,596	
	722	R	1244	G22	ANDREWS BRYAN W + CARL...	\$4,778	\$4,928	\$4,377	
	723	R	1255	G22	MAURO GENNARO + MARY D	\$4,671	\$4,942	\$4,243	
	729	R	1256	G22	SUNRISE NORTHEAST INC	\$5,706	\$5,803	\$5,536	
	735	R	1257	G22	LONDREGAN JEFFREY T + J...	\$5,963	\$6,034	\$5,857	
	745	R	1258	G22	KANZLER CARMELINA	\$5,307	\$5,444	\$5,037	
	747	R	1259	G23	RYAN SARAH M	\$4,714	\$4,919	\$4,297	
	748	R	1232	G22	BARRETT MELANEA	\$4,084	\$4,318	\$3,510	
	753	R	1260	G23	KELLY RICHMOND C + KATH...	\$6,878	\$6,884	\$7,001	
	756	R	1231	G22	CLAPP MYRTIS K	\$4,179	\$4,403	\$3,628	
	760	R	1230	G23	GORDON MOLLY	\$3,867	\$4,122	\$3,238	
	761	R	1261	G23	CORBEIL ARTHUR W II + C...	\$6,109	\$6,195	\$6,040	
	764	R	1229	G23	ORGA JASON + ERIN	\$4,848	\$4,988	\$4,464	
	767	R	1186	G23	BOGDONOFF ALAN C + EST...	\$6,641	\$6,672	\$6,704	
	771	R	1187	G23	PUGSLEY STANLEY G + PAT...	\$5,722	\$5,805	\$5,556	
	774	R	1167	G23	GREENBLATT THEODORE J...	\$5,092	\$5,209	\$4,769	
	778	R	1166	G23	GERLIPP MARGARET	\$3,683	\$3,937	\$3,009	
	782	R	1165	G23	GIRARD ANNE M	\$3,638	\$3,897	\$2,953	
	791	R	1188	G23	MURPHY KEVIN J + KAREN A	\$3,859	\$4,104	\$3,229	
	792	R	1164	G23	ANDERSEN CHILDRENSTRU...	\$4,398	\$4,607	\$3,902	
	796	R	1163	G23	HAMLER KATHRYN L +	\$4,166	\$4,390	\$3,613	
	801	R	1190	G23	TURNER JAMES R	\$5,328	\$5,430	\$5,064	
	802	R	1162	G23	ZINGUS CHRIS S	\$4,596	\$4,774	\$4,150	
	803	R	1191	G23	FITZGERALD TIMOTHY R + ...	\$4,978	\$5,108	\$4,627	
	806	R	1161	G23	NEWLIN JOANNE M	\$4,984	\$5,121	\$4,633	
	809	R	100014	G23	EWING WILLIAM M JR	\$3,974	\$4,234	\$3,372	
	810	R	1160	G23	KRECKOVIC PETER O	\$3,763	\$4,016	\$3,109	
	813	R	1197	G23	PISCITELLO DENNIS W	\$4,343	\$4,525	\$3,833	
	814	R	1159	G23	SWEENEY JUDITH C	\$4,268	\$4,481	\$3,740	
	815	R	1198	G23	ROWLEY JOHN N	\$4,537	\$4,700	\$4,076	
	821	R	1199	G23	BUSCETTO MICHAEL III	\$3,476	\$3,744	\$2,750	
	825	C	1200	G23	EDWORKS LLC	\$5,877	\$6,349	\$5,750	
	826	R	1158	G23	JOHNSON RONALD N + JANE...	\$4,391	\$4,592	\$3,893	
	828	R	1157	G23	KANABIS JOHN G	\$5,057	\$5,191	\$4,725	
	835	C	1019	G23	WAMBACH KONRAD	\$5,886	\$6,235	\$5,761	
	839	R	1020	G24	HAMLER KATHRYN L +	\$4,537	\$4,704	\$4,076	
	840	R	1018	G23	SHILSTON MARIAN R	\$3,861	\$4,090	\$3,231	

Sum of Tax Current, Sum of Tax Two-rate, Sum of Tax AXI, Sum of Tax AXI 5% and Sum of Tax AXI + Two-rate Combined broken down by Street Name, Street Number, Tax Class, Parcel ID, Map and Owner Name. The data is filtered on Homeowner, which keeps False and True view is filtered on Parcel ID, Street Name, Tax Class and Owner Name. The Parcel ID filter excludes Null. The Street Name filter has multiple members selected. The Tax Class filter has multiple members selected. The Owner Name filter has multiple members selected.

Tax Outcomes by Street

Street Name	Street Number	Tax Class	Parcel ID	Map	Owner Name	Tax AXI 5%	Tax AXI + Two-rate Combined
MONTAUK AVE	467	R	2461	F20	UEMURA YUM KO	3,909	\$3,436
	471	C	2462	F20	WATSON EDWARD J	8,124	\$8,252
	475	R	2463	F20	PRECOURT SCOTT A + WEN...	4,620	\$4,193
	480	R	2444	F20	BALDELLI EVELYN	3,790	\$3,316
	482	R	2443	F20	WHALEN WILLIAM M + MARL...	4,248	\$3,951
	484	R	2442	F20	RILEY DAVID J +	3,922	\$3,607
	485	R	2384	F20	HERSANT DAVID G &	5,137	\$4,897
	488	C	2441	F20	KIROVSKI ALEKSANDRA D	5,795	\$6,544
	491	R	2385	F20	NEE ROBERT B + HEATHER M	4,070	\$3,757
	492	C	2440	F20	PJL REALTY LLC	6,898	\$8,139
	495	R	2386	F20	MONTAGUER RICHARD A	5,814	\$5,634
	496	R	2439	F20	PASQUINO ALAN T &	5,053	\$4,907
	503	R	2387	F20	ZINGUS GEORGE ESTATE + ...	4,742	\$4,542
	504	R	2438	F20	AXTELL WARREN H + ANN S	4,189	\$3,970
	508	R	2437	F20	GREEN CLAREE J	3,717	\$3,407
	510	R	2436	F20	ROTH GREGORY + DANEEN V	4,152	\$3,848
	511	R	2388	F20	GRENIER JOHN W	3,901	\$3,588
	514	R	2435	F20	HENNEGAN ROBERT M	3,904	\$3,587
	515	R	2389	F20	YOUNG FREDERICK G	4,160	\$3,853
	518	R	2434	F20	RUSSO ROCCO	4,198	\$3,903
	519	R	2390	F20	UNRUH SALLIE E	4,546	\$4,262
	533	R	2102	F20	PETTEYLISA MARIE + JAME...	4,806	\$4,585
	536	R	2371	F20	HOLLOWAY JACOB B + ALIS...	4,541	\$4,253
	539	R	2103	F20	SOWDERS AMBER	3,454	\$3,114
	541	R	2104	F20	HANRAHAN JAMES N + VER...	4,951	\$4,697
	542	R	2145	F20	BROWNELL JOHN B JR	4,484	\$4,313
	543	R	2105	F20	HANRAHAN KEVIN & LOUISE	4,230	\$3,941
	545	R	2106	F20	HART PETER SEAN	4,041	\$3,746
	553	R	2107	F20	BETTENCOURT GAIL W +	4,442	\$4,172
	557	R	2108	F20	TALIENTO DESMOND & AMI	5,002	\$4,767
	560	R	2144	F20	STRAFACI CAROL M	6,379	\$6,317
	561	R	2109	F21	ALVES MARY D	3,765	\$3,467
	564	R	2143	F20	CASTEEL JOANNE E	5,337	\$5,283
	565	R	2110	F21	BITAR RICHARD G + LINDA	4,051	\$3,764
	568	R	2142	F20	OCONNOR DENNIS JR + S...	6,155	\$6,061
	575	R	2111	F21	RAIMONDI ALDO R REV LIVI...	4,150	\$3,870
	579	R	1924	F21	MUSSELMAN SHAWN W +	4,084	\$3,798
	580	R	2139	F21	BRANDT THOMASA & MICH...	5,068	\$4,814
	584	R	2138	F21	SMITH ERICA	5,397	\$5,317
	591	R	1925	F21	DEVENDT TIS CANDACE	4,982	\$4,900
	595	R	1926	F21	WELSH BARBARA L	5,157	\$5,246
	597	R	1927	F21	BELBRUNO EDWARD +	5,126	\$5,172
	601	R	1928	F21	RAUNIG DAVID L &	7,543	\$7,805
	606	R	2222	G21	BRENNAN GARRETT T & VIC...	11,827	\$12,290
	615	R	1929	G21	ADAMSELAINE M	4,491	\$4,354
	617	R	1930	G21	MUSCARELLA DANA	3,757	\$3,614
	624	R	2220	G21	MENDOZA FLAVIA S &	8,014	\$8,195
	629	C	1932	G21	MITCHELL COLLEGE	20,136	\$24,699
	630	R	2219	G21	BANEVER ANDREW +	5,415	\$5,408
	636	R	2218	G21	BUSCETTO MICHAEL JR &	4,102	\$3,949
	642	R	2217	G21	ELD DEBORAH	5,370	\$5,342
	650	R	2183	G21	STEFANSKI ANNA V	3,488	\$3,301
	652	R	2182	G21	TUTTLE WILLIAM S III +	4,146	\$3,995
	709	C	1254	G22	MITCHELL COLLEGE	22,075	\$25,976
	710	R	1250	G22	EKBLOM LYNNE ANNE +	4,975	\$4,884
	722	R	1244	G22	ANDREWS BRYAN W & CARL...	4,803	\$4,698
	723	R	1255	G22	MAURO GENNARO + MARY D	4,716	\$4,775
	729	R	1256	G22	SUNRISE NORTHEAST INC	5,722	\$5,729
	735	R	1257	G22	LONDREGAN JEFFREY T + J...	5,975	\$5,995
	745	R	1258	G22	KANZLER CARMELINA	5,329	\$5,315
	747	R	1259	G23	RYAN SARAH M	4,748	\$4,715
	748	R	1232	G22	BARRETT MELANIE A	4,123	\$4,002
	753	R	1260	G23	KELLY RICHMOND C + KATH...	6,879	\$6,989
	756	R	1231	G22	CLAPP MYRTIS K	4,216	\$4,101
	760	R	1230	G23	GORDON MOLLY	3,909	\$3,777
	761	R	1261	G23	CORBEIL ARTHUR W II + C...	6,124	\$6,197
	764	R	1229	G23	ORGA JASON + ERIN	4,871	\$4,765
	767	R	1186	G23	BOGDONOFF ALAN C + EST...	6,646	\$6,745
	771	R	1187	G23	PUGSLEY STANLEY G & PAT...	5,736	\$5,725
	774	R	1167	G23	GREENBLATT THEODORE J ...	5,112	\$5,021
	778	R	1166	G23	GERLIPP MARGARET	3,725	\$3,553
	782	R	1165	G23	GIRARD ANNE M	3,681	\$3,506
	791	R	1188	G23	MURPHY KEVIN J + KAREN A	3,900	\$3,750
	792	R	1164	G23	ANDERSEN CHILDREN STRU...	4,433	\$4,340
	796	R	1163	G23	HAMLER KATHRYN L +	4,203	\$4,086
	801	R	1190	G23	TURNER JAMES R	5,345	\$5,280
	802	R	1162	G23	ZINGUS CHRIS S	4,626	\$4,526
	803	R	1191	G23	FITZGERALD TIMOTHY R + ...	5,000	\$4,905
	806	R	1161	G23	NEWLIN JOANNE M	5,006	\$4,925
	809	R	100014	G23	EWING WILLIAM M JR	4,017	\$3,915
	810	R	1160	G23	KRECKOVIC PETER O	3,805	\$3,647
	813	R	1197	G23	PISCITELLO DENNIS W	4,373	\$4,227
	814	R	1159	G23	SWEENEY JUDITH C	4,303	\$4,189
	815	R	1198	G23	ROWLEY JOHN N	4,564	\$4,429
	821	R	1199	G23	BUSCETTO MICHAEL III	3,520	\$3,328
	825	C	1200	G23	EDWORKS LLC	5,955	\$6,570
	826	R	1158	G23	JOHNSON RONALD N + JANE...	4,424	\$4,317
	828	R	1157	G23	KANABIS JOHN G	5,079	\$5,008
	835	C	1019	G23	WAMBACH KONRAD	5,944	\$6,372
	839	R	1020	G24	HAMLER KATHRYN L +	4,565	\$4,436
	840	R	1018	G23	SHILSTONE MARIAN R	3,899	\$3,726

Sum of Tax Current, Sum of Tax Two-rate, Sum of Tax AXI, Sum of Tax AXI 5% and Sum of Tax AXI + Two-rate Combined broken down by Street Name, Street Number, Tax Class, Parcel ID, Map and Owner Name. The data is filtered on Homeowner, which keeps False and True view is filtered on Parcel ID, Street Name, Tax Class and Owner Name. The Parcel ID filter excludes Null. The Street Name filter has multiple members selected. The Tax Class filter has multiple members selected. The Owner Name filter has multiple members selected.

Tax Outcomes by Street

Street Name	Street Number	Tax Class	Parcel ID	Map	Owner Name	Tax Current	Tax Two-rate	Tax AXI	Tax AXI 5%
MONTAUK AVE	842	R	1017	G23	DEGANGE NICHOLAS JR L.	\$4,191	\$4,389	\$3,644	
	843	R	1021	G24	WAINWRIGHT KATHLEEN M	\$4,953	\$5,080	\$4,596	
	846	R	1016	H23	POBLETE THOMAS + KATHE.	\$4,514	\$4,678	\$4,047	
	851	R	1022	G24	BUTLER JAMES S &	\$4,789	\$4,941	\$4,391	
	860	R	1001	H24	PENNELLA AURELIO + SALV...	\$3,833	\$4,074	\$3,196	
	863	R	1024	G24	PETERSON ALMA H	\$6,511	\$6,541	\$6,542	
	869	R	1025	H24	MURPHY EDWARD C	\$3,895	\$4,131	\$3,274	
	873	R	1026	H24	BASSETT JOHN R + MARY	\$4,509	\$4,693	\$4,041	
	883	C	901	H24	TENEYCK ROBERT	\$10,411	\$11,175	\$11,414	
	891	R	902	H24	LONG DENNIS S + CONSTA...	\$9,548	\$9,286	\$10,335	
	894	R	988	H24	BARBER CHARLES B + JOAN.	\$5,012	\$5,159	\$4,669	
	899	R	903	H24	SMITH STEPHEN R + DIANE.	\$9,610	\$9,366	\$10,413	
	900	R	987	H24	HAMMOND ANN STRUSTEE	\$4,232	\$4,452	\$3,695	
	906	R	986	H24	SATTIKATHERINE WYNNE	\$4,124	\$4,362	\$3,559	
	911	R	904	H24	WIMBERLY KENNETH C	\$4,964	\$5,164	\$4,609	
	914	R	985	H24	CHRISTINA ROBERT E + MA.	\$5,317	\$5,688	\$5,050	
	917	R	905	H24	OLIVA JOHN +	\$4,721	\$4,944	\$4,306	
	920	R	984	H24	JENSEN ROLF	\$5,207	\$5,646	\$4,912	
	936	R	983	H24	GOLD STAR AUTO MALL	\$36,462	\$34,895	\$43,958	
	MONTAUK AVE UNIT A	270	C	3177	E17	BBS ASSOCIATES	\$5,264	\$5,150	\$4,983
MONTAUK AVE UNIT B	268	C	100605	Null	GREENWALD ALAN J	\$6,495	\$6,355	\$6,521	
MOORE AVE	11	R	4346	E15	BANCROFT CARRE M	\$2,455	\$2,503	\$1,475	
	19	R	4347	E15	BADILLO ROSARIO	\$3,058	\$3,048	\$2,228	
	23	R	4348	E15	FUSCO THOMAS A 1/2 &	\$2,648	\$2,684	\$1,716	
	25	R	4349	E15	MASTRANDREA RICHARD &...	\$4,161	\$4,040	\$3,606	
	29	R	4350	E15	FERACE JAMES P	\$2,989	\$2,985	\$2,141	
	32	R	3519	E15	NAZARIO LIDUVINA + SOL M	\$3,379	\$3,337	\$2,630	
	35	R	4351	E15	MUSCARELLA JOSEPH	\$3,203	\$3,177	\$2,409	
	36	R	3518	E15	KELLY KARL DEXTER & SUS...	\$2,712	\$2,736	\$1,796	
	39	R	4352	E15	BAKER MARGARET	\$2,655	\$2,684	\$1,725	
	44	R	3509	E15	MEAD MARK + TERRY	\$2,532	\$2,574	\$1,571	
48	R	3508	E15	BARRERA OSCAR	\$3,171	\$3,149	\$2,369		
MOORE CT	Null	R	3513	E16	HODGE GLORIA A	\$3,215	\$3,194	\$2,425	
	1	R	3510	E15	CRISTOFORO PASQUALE + ...	\$3,313	\$3,277	\$2,547	
	2	R	3517	E15	DELAURENTI MICHAEL DA.	\$3,242	\$3,213	\$2,458	
	8	R	3557	E15	SCHMIDT BERNARD	\$3,338	\$3,300	\$2,578	
	11	R	3511	E15	RODRIGUEZ JOHNNY J +	\$4,443	\$4,301	\$3,958	
	12	R	3515	E15	PEGIS RICHARD	\$2,598	\$2,632	\$1,653	
	21	R	3512	E15	LEVINE MAX I	\$2,641	\$2,684	\$1,707	
	28	R	3514	E15	BROWN JOHN P + MARY	\$2,543	\$2,609	\$1,584	
MORAN ST	Null	R	3854	D15	PROVATA S MARK	\$1,060	\$1,251	\$1,181	
	10	R	3861	D15	TAYLOR ANITA L	\$2,557	\$2,603	\$1,602	
	16	R	3860	D15	MATTA MAXNE L	\$3,626	\$3,566	\$2,937	
	19	R	3855	D15	MCCOLLUM DIANE M	\$3,413	\$3,371	\$2,672	
	20	R	3859	D15	HARRISON KAREN HOPE	\$3,201	\$3,181	\$2,407	
	25	R	3856	D15	MARTIN NICOLETTA M ESTA.	\$3,435	\$3,390	\$2,699	
	28	R	3858	D15	PRAIRIE LILLIAN C	\$2,971	\$2,987	\$2,119	
MORGAN ST	Null	R	6779	C08	SECOR CHARLES A JR	\$1,028	\$1,248	\$1,284	
	102526	C08	SECOR CHARLES A JR	\$933	\$1,133	\$1,166			
	12	R	6784	C08	PHILLIPS GEORGE + IRENE	\$2,514	\$2,582	\$1,549	
	16	R	6783	C08	ETIENNE GWENDOLYN Y	\$3,012	\$3,029	\$2,170	
	25	C	6739	C08	PRIMUS CHARLES TRUSTEE	\$1,347	\$1,619	\$1,616	
	27	R	6753	C08	DELVALLE BURREN JENNIF.	\$2,858	\$2,896	\$1,979	
	30	R	6781	C08	MOTOLA KRISTEN M + JEFF.	\$3,124	\$3,135	\$2,311	
	31	R	6754	C08	FISHER SEAN T	\$3,017	\$3,040	\$2,177	
	34	R	6780	C08	SAFARI LILIANE +	\$2,832	\$2,889	\$1,945	
	35	R	100665	C08	GONZALEZ WILLIAM C + MA...	\$3,629	\$3,590	\$2,942	
	39	R	6755	C08	REYES PEDRO E + TAMMY	\$2,798	\$2,841	\$1,903	
	41	R	6756	C08	HATHAWAY WILLIAM	\$2,971	\$3,003	\$2,119	
	42	R	6778	C08	YOUNG KIMBERLY	\$2,550	\$2,618	\$1,593	
	46	R	6777	C08	MUSSER SUSAN R & RIN M	\$3,214	\$3,215	\$2,422	
	47	R	6757	C08	DACOSTA JOSEPHINE F	\$3,115	\$3,129	\$2,300	
	51	R	6758	C08	CALDWELL JOHN K +	\$2,732	\$2,785	\$1,820	
	54	R	6776	C08	GORDON STEPHANIE D	\$2,512	\$2,584	\$1,546	
	56	R	6775	C08	ROSARIO-ACOSTA ANTOND.	\$3,340	\$3,330	\$2,581	
	57	R	6759	C08	MORALES FRANCISCO	\$2,987	\$3,014	\$2,139	
	59	R	6760	C08	CARTER DAVID W + JENNIF.	\$3,445	\$3,426	\$2,712	
60	R	6774	C08	MCCLAIR RONALD G + KAT.	\$3,247	\$3,246	\$2,465		
63	R	6761	C08	COLLINS CLARENCES +	\$2,662	\$2,716	\$1,734		
64	R	6773	C08	SHEA JOHANNA R ESTATE	\$2,610	\$2,694	\$1,669		
65	R	6762	C07	ESCALANTE PABLO SR & VI.	\$3,460	\$3,440	\$2,730		
70	R	6772	C07	COLLADO JORGE A - ELIZA...	\$2,964	\$3,013	\$2,110		
71	R	6764	C07	SHALLCROSS WILLIAM	\$2,680	\$2,739	\$1,756		
80	R	6771	C07	SANCHEZ MOISES JR + ANN...	\$3,106	\$3,174	\$2,289		
11	R	2049	F21	JOHNSON COLIN	\$4,106	\$4,222	\$3,537		
MORTON ST	13	R	2050	F21	STERN CHARLOTTE L/U STE.	\$3,560	\$3,730	\$2,855	
	15	R	2051	F21	TANNER MICHAEL J & KATH.	\$3,809	\$3,954	\$3,167	
	17	R	2052	F21	HUNT DAVID + JENNIFER	\$4,263	\$4,362	\$3,733	
	1	R	155	G28	HERING PETER + KATHERIN...	\$8,126	\$9,038	\$8,559	
	4	R	115	G28	LUDGIN KAREN G	\$21,015	\$24,052	\$24,661	
	6	R	114	G28	PATTERSON CAROL G	\$26,359	\$29,041	\$31,337	
	9	R	156	G28	ELMAN MARSHALL + JEAN H	\$8,349	\$9,166	\$8,837	
	11	R	157	G28	GOLD JUDITH R + JANICE	\$7,524	\$8,077	\$7,808	
	14	R	113	G28	GRANT ANDREW J	\$28,324	\$30,865	\$33,791	
	19	R	158	G28	DRUTMAN FERN G	\$8,793	\$9,245	\$9,392	
20	R	112	G28	KARL TOBYE LU	\$17,349	\$20,637	\$20,081		
26	R	111	G28	SUSAN BOWEN ET AL	\$19,294	\$22,414	\$22,511		
29	R	130	G28	WEISSMAN SUSANNE RUTH	\$8,288	\$8,769	\$8,762		
33	R	131	G28	GIFFIN PHYLLIS KELLEEN	\$8,520	\$8,418	\$9,051		
37	R	132	G28	SUSSLER ROBERT M + RUT...	\$7,664	\$8,208	\$7,981		
MOTT AVE	40	R	109	G28	DAREN STEVEN G + DEBRA K	\$48,631	\$50,023	\$59,160	

Sum of Tax Current, Sum of Tax Two-rate, Sum of Tax AXI, Sum of Tax AXI 5% and Sum of Tax AXI + Two-rate Combined broken down by Street Name, Street Number, Tax Class, Parcel ID, Map and Owner Name. The data is filtered on Homeowner, which keeps False and True view is filtered on Parcel ID, Street Name, Tax Class and Owner Name. The Parcel ID filter excludes Null. The Street Name filter has multiple members selected. The Tax Class filter has multiple members selected. The Owner Name filter has multiple members selected.

Tax Outcomes by Street

Street Name	Street Number	Tax Class	Parcel ID	Map	Owner Name	Tax AXI %	Tax AXI + Two-rate Combined
MONTAUK AVE	842	R	1017	G23	DEGANGE NICHOLAS JR L.	4,224	\$4,071
	843	R	1021	G24	WAINWRIGHT KATHLEEN M	4,974	\$4,870
	846	R	1016	H23	POBLETE THOMAS + KATHE.	4,541	\$4,403
	851	R	1022	G24	BUTLER JAMES S &	4,814	\$4,715
	860	R	1001	H24	PENNELLA AURELIO + SALV...	3,873	\$3,713
	863	R	1024	G24	PETERSON ALMA H	6,516	\$6,587
	869	R	1025	H24	MURPHY EDWARD C	3,934	\$3,779
	873	R	1026	H24	BASSET JOHN R + MARY	4,539	\$4,431
	883	C	901	H24	TENEYCK ROBERT	10,537	\$12,537
	891	R	902	H24	LONG DENNIS S + CONSTA...	9,505	\$9,757
	894	R	988	H24	BARBER CHARLES B + JOAN.	5,036	\$4,976
	899	R	903	H24	SMITH STEPHEN R + DIANE.	9,570	\$9,863
	900	R	987	H24	HAMMOND ANN STRUSTEE	4,269	\$4,157
	906	R	986	H24	SATTIKATHERINE WYNNE	4,163	\$4,058
	911	R	904	H24	WIMBERLY KENNETH C	4,997	\$5,007
	914	R	985	H24	CHRISTINA ROBERT E + MA.	5,378	\$5,723
	917	R	905	H24	OLIVA JOHN +	4,758	\$4,753
	920	R	984	H24	JENSEN ROLF	5,279	\$5,706
	936	R	983	H24	GOLD STAR AUTO MALL	36,204	\$40,028
	MONTAUK AVE UNIT A	270	C	3177	E17	BBS ASSOCIATES	5,245
MONTAUK AVE UNIT B	268	C	100605	Null	GREENWALD ALAN J	6,472	\$6,280
MOORE AVE	11	R	4346	E15	BANCROFT CARRE M	2,463	\$1,722
	19	R	4347	E15	BADILLO ROSARIO	3,057	\$2,351
	23	R	4348	E15	FUSCO THOMAS A 1/2 &	2,654	\$1,934
	25	R	4349	E15	MASTRANDREA RICHARD & ...	4,141	\$3,495
	29	R	4350	E15	FERACE JAMES P	2,988	\$2,279
	32	R	3519	E15	NAZARIO LIDUVINA + SOL M	3,372	\$2,684
	35	R	4351	E15	MUSCARELLA JOSEPH	3,199	\$2,500
	36	R	3518	E15	KELLY KARL DEXTER + SUS...	2,716	\$1,992
	39	R	4352	E15	BAKER MARGARET	2,660	\$1,931
	44	R	3509	E15	MEAD MARK + TERRY	2,539	\$1,805
48	R	3508	E15	BARRERA OSCAR	3,167	\$2,467	
MOORE CT	Null	R	3513	E16	HODGE GLORIA A	3,212	\$2,522
	1	R	3510	E15	CRISTOFORO PASQUALE + ...	3,307	\$2,615
	2	R	3517	E15	DELAURENTIS MICHAEL DA.	3,237	\$2,541
	8	R	3557	E15	SCHMIDT BERNARD	3,332	\$2,641
	11	R	3511	E15	RODRIGUEZ JOHNNY J +	4,419	\$3,799
	12	R	3515	E15	PEGIS RICHARD	2,604	\$1,871
	21	R	3512	E15	LEVINE MAX I	2,648	\$1,937
	28	R	3514	E15	BROWN JOHN P + MARY	2,554	\$1,858
MORAN ST	Null	R	3854	D15	PROVATA SMARK	1,091	\$1,484
	10	R	3861	D15	TAYLOR ANITA L	2,564	\$1,841
	16	R	3860	D15	MATTA MAXNE L	3,616	\$2,953
	19	R	3855	D15	MCCOLLUM DIANE M	3,406	\$2,725
	20	R	3859	D15	HARRISON KAREN HOPE	3,198	\$2,507
	25	R	3856	D15	MARTIN NICOLETTA M ESTA.	3,427	\$2,747
	28	R	3858	D15	PRAIRIE LILLIAN C	2,974	\$2,290
MORGAN ST	Null	R	6779	C08	SECOR CHARLES A JR	1,064	\$1,613
	12	R	102526	C08	SECOR CHARLES A JR	966	\$1,464
	12	R	6784	C08	PHILLIPS GEORGE + IRENE	2,525	\$1,827
	16	R	6783	C08	ETIENNE GWENDOLYN Y	3,015	\$2,342
	25	C	6739	C08	PRIMUS CHARLES TRUSTEE	1,392	\$2,030
	27	R	6753	C08	DELVALLE BURRESS JENNIF.	2,865	\$2,191
	30	R	6781	C08	MOTOLA KRISTEN M + JEFF.	3,126	\$2,467
	31	R	6754	C08	FISHER SEAN T	3,021	\$2,358
	34	R	6780	C08	SAFARI LILIANE +	2,841	\$2,192
	35	R	100665	C08	GONZALEZ WILLIAM C + MA...	3,623	\$2,991
	39	R	6755	C08	REYES PEDRO E + TAMMY	2,805	\$2,128
	41	R	6756	C08	HATHAWAY WILLIAM	2,976	\$2,317
	42	R	6778	C08	YOUNG KIMBERLY	2,561	\$1,871
	46	R	6777	C08	MUSSER SUSAN R + RIN M	3,214	\$2,559
	47	R	6757	C08	DACOSTA JOSEPHINE F	3,118	\$2,461
	51	R	6758	C08	CALDWELL JOHN K +	2,740	\$2,064
	54	R	6776	C08	GORDON STEPHANIE D	2,524	\$1,832
	56	R	6775	C08	ROSARIO-ACOSTA ANTOND.	3,339	\$2,692
	57	R	6759	C08	MORALES FRANCISCO	2,991	\$2,329
	59	R	6760	C08	CARTER DAVID W + JENNIF.	3,442	\$2,804
	60	R	6774	C08	MCCLAIN RONALD G + KAT.	3,247	\$2,594
	63	R	6761	C08	COLLINS CLARENCES +	2,671	\$1,981
	64	R	6773	C08	SHEA JOHANNA R ESTATE	2,624	\$1,970
	65	R	6762	C07	ESCALANTE PABLO SR & VI.	3,456	\$2,819
	70	R	6772	C07	COLLADO JORGE A - ELIZA...	2,972	\$2,339
	71	R	6764	C07	SHALLCROSS WILLIAM	2,690	\$2,011
	80	R	6771	C07	SANCHEZ MOISES JR + ANN...	3,118	\$2,541
MORTON ST	11	R	2049	F21	JOHNSON COLIN	4,125	\$3,829
	13	R	2050	F21	STERN CHARLOTTE LU STE.	3,588	\$3,263
	15	R	2051	F21	TANNER MICHAEL J + KATH.	3,833	\$3,521
	17	R	2052	F21	HUNT DAVID + JENNIFER	4,279	\$3,991
MOTT AVE	1	R	155	G28	HERING PETER + KATHERIN...	8,276	\$10,029
	4	R	115	G28	LUDGIN KAREN G	21,516	\$29,185
	6	R	114	G28	PATTERSON CAROL G	26,802	\$35,033
	9	R	156	G28	ELMAN MARSHALL + JEAN H	8,484	\$10,138
	11	R	157	G28	GOLD JUDITH R + JANICE	7,616	\$8,695
	14	R	113	G28	GRANT ANDREW J	28,743	\$37,166
	19	R	158	G28	DRUTMAN FERN G	8,868	\$10,056
	20	R	112	G28	KARL TOBYE LU	17,891	\$25,185
	26	R	111	G28	SUSAN BOWEN ET AL	19,809	\$27,249
	29	R	130	G28	WEISSMAN SUSANNE RUTH	8,367	\$9,495
	33	R	131	G28	GIFFIN PHYLLIS KELLEEN	8,503	\$8,788
	37	R	132	G28	SUSSLER ROBERT M + RUT...	7,753	\$8,850
	40	R	109	G28	DAREN STEVEN G + DEBRA K	48,861	\$59,728

Sum of Tax Current, Sum of Tax Two-rate, Sum of Tax AXI, Sum of Tax AXI 5% and Sum of Tax AXI + Two-rate Combined broken down by Street Name, Street Number, Tax Class, Parcel ID, Map and Owner Name. The data is filtered on Homeowner, which keeps False and True view is filtered on Parcel ID, Street Name, Tax Class and Owner Name. The Parcel ID filter excludes Null. The Street Name filter has multiple members selected. The Tax Class filter has multiple members selected. The Owner Name filter has multiple members selected.



Tax Outcomes by Street

Street Name	Street Number	Tax Class	Parcel ID	Map	Owner Name	Tax Current	Tax Two-rate	Tax AXI	Tax AXI 5%	
MOTT AVE	43	R	133	G28	GALIN GERTRUDE	\$7,640	\$8,153	\$7,952		
	44	R	108	G28	CORNISH WILLIAM M	\$20,671	\$23,703	\$24,231		
	46	R	107	G28	CHIMERIC LLC	\$20,746	\$23,809	\$24,325		
	49	R	134	G28	BELFIGLIO RALPH	\$7,075	\$7,692	\$7,246		
	51	R	136	G28	MATSON MARK W + KIMBE.	\$6,288	\$6,430	\$6,263		
	52	R	106	G28	REGAN CHRISTINE G	\$22,106	\$25,021	\$26,023		
	54	R	105	G28	SMITH HOWARD J + ELAINE..	\$19,618	\$22,687	\$22,916		
	57	R	135	G28	KIMBALL FLORENCE ESTATE.	\$7,963	\$7,918	\$8,356		
	60	R	104	G28	DAREN SELMA TRUSTEE 1/3..	\$37,417	\$39,088	\$45,150		
	61	R	139	G28	MENDELSON ALAN + PEGGY	\$9,823	\$10,175	\$10,679		
	62	R	103	G28	LEISER HARRY +	\$28,229	\$30,441	\$33,673		
	66	R	102	G28	BERMAN DOROTHY	\$20,106	\$23,130	\$23,525		
	72	R	101	G28	SIGAL RICHARD L TRUSTEE..	\$21,801	\$24,772	\$25,642		
	76	R	100	G28	WOLMAN MARK + JULIE L K	\$33,959	\$36,000	\$40,830		
	MOTT CT	9	R	137	G28	DELANEY ZACHARY K	\$6,354	\$6,490	\$6,345	
	MOUNTAIN AVE	Null	R	4787	E12	VONWINKLE WILLIAM M	\$849	\$1,015	\$999	
2		R	4792	E13	MERCEDES NATIVIDAD	\$1,982	\$2,029	\$974		
3		R	4907	E13	EWING WILLIAM JR	\$1,766	\$1,744	\$615		
7		R	4908	E13	NATUSCH LAURA	\$2,368	\$2,306	\$1,366		
10		R	4791	E13	HODGE MORRIS J + DONETT..	\$2,716	\$2,684	\$1,800		
11		R	4909	E12	PRESCOTT BEVERLY A +	\$2,105	\$2,131	\$1,038		
12		R	4790	E13	HODGE MORRIS J + DONETT..	\$2,675	\$2,655	\$1,749		
15		R	4911	E12	VALLAS LILA	\$2,063	\$2,103	\$985		
16		R	4789	E13	JACQUET SANDRA	\$2,575	\$2,568	\$1,624		
18		R	4788	E13	OLD IRONSIDES LLC	\$2,603	\$2,609	\$1,660		
19		I	4912	E12	MARBO RESTORATIONS LLC	\$3,287	\$3,422	\$2,514		
33		R	4913	E12	SIRIVANN +	\$3,638	\$3,547	\$2,953		
36		R	4866	E12	BROWN JASON L	\$2,826	\$2,785	\$1,939		
38		R	4863	E12	LACOURSE DANIELLE	\$2,189	\$2,207	\$1,143		
40		R	4862	E12	RABITAILLE JOSEPH A + SU..	\$2,238	\$2,248	\$1,203		
42		R	4861	E12	CARDENAS MARRA	\$3,156	\$3,087	\$2,351		
46		R	4860	E12	MCLAUGHLIN COMPANIES L.	\$3,340	\$3,249	\$2,581		
47		R	4914	E12	US BANK NATL ASSOCIAT ID..	\$3,197	\$3,120	\$2,402		
50		R	4859	E12	SINGLETON LYNETTE D + J..	\$3,057	\$2,989	\$2,226		
51		R	4915	E12	CONSUMER SOLUTIONS RE..	\$3,121	\$3,051	\$2,306		
54		R	4858	E12	DAVIS PAULA JEAN	\$3,210	\$3,127	\$2,418		
55		R	4916	E12	DELACRUZ FELIX	\$2,716	\$2,689	\$1,800		
56		R	4857	E12	VEGA MIGDALA &	\$2,486	\$2,476	\$1,513		
59		R	4917	E12	DANTZLER ROBERT L + LIN..	\$3,344	\$3,260	\$2,585		
60		R	4856	E12	OLD IRONSIDES LLC	\$3,214	\$3,128	\$2,422		
64		R	4855	E12	ALLEN MICHELLE C	\$2,468	\$2,461	\$1,491		
65		R	4918	E12	GILMORE MARK A	\$3,554	\$3,447	\$2,848		
70		R	4854	E12	GRIGGS-CRANE BARBARA M	\$3,319	\$3,226	\$2,554		
71		R	4919	E12	PHRASAVATH PETEPHET SA..	\$2,534	\$2,527	\$1,573		
72		R	4853	E12	HERNANDEZ ELYSE	\$3,126	\$3,050	\$2,313		
73		R	4888	E12	DEUTSCHE BANK NATL TRU..	\$3,374	\$3,283	\$2,623		
79		R	4887	E12	HERNANDEZ ELSYE	\$4,190	\$4,025	\$3,642		
77		R	7948	F04	GASCONI JOSE + ELAINE	\$3,661	\$3,671	\$2,982		
NAMEAUG AVE		89	R	7949	F04	SCRIBNER GUYR + JOYCE..	\$3,553	\$3,571	\$2,846	
		93	R	7950	F04	ROCA EDGAR F +	\$3,542	\$3,561	\$2,832	
NAMEAUG ST		20	C	3487	F15	PFIZER INC	\$19,096	\$19,726	\$22,263	
NATHAN HALE ST		8	R	6237	E09	BLANK LINDSEY TODD	\$4,582	\$4,464	\$4,132	
		16	R	6236	E09	COPELY ROBERT E + RITA M	\$4,769	\$4,639	\$4,366	
		22	R	6235	E09	SOTIR CHARLES G +	\$4,725	\$4,608	\$4,310	
		28	R	6234	E09	HARKINS JOHN F + NICOLE..	\$4,925	\$4,779	\$4,560	
		36	C	6233	E09	36 NATHAN HALE LLC	\$17,442	\$17,145	\$20,196	
NAUTILUS DR		177	C	1616	E22	OCEAN BEACH APARTMENT..	\$27,869	\$28,154	\$33,223	
		239	C	1614	E22	OCEAN BEACH APARTMENT..	\$105,507	\$104,604	\$130,211	
NEPTUNE AVE		Null	R	152	G28	DYER AMY L	\$109	\$132	\$136	
		14	R	154	G28	MILSTEIN JEANNE +	\$4,372	\$4,689	\$3,869	
		18	R	153	G28	DEVLIN CRAIG + SARA	\$5,340	\$5,561	\$5,079	
		24	R	151	G28	ECHANDY RUBEN E + ZUL	\$7,259	\$7,308	\$7,475	
		30	R	150	G28	MATTEAU ROGER J + SHIRL..	\$6,127	\$6,283	\$6,062	
		34	R	149	G28	NEPTUNE PARK ASSOCIATE..	\$6,150	\$6,301	\$6,091	
		35	R	190	G28	WOERHEIDE GLORIA	\$5,585	\$5,785	\$5,385	
	38	R	148	G28	GREEN KAREN HARWOOD + ..	\$4,893	\$5,144	\$4,520		
	39	R	191	G28	GORDON HOWARD M + DEE..	\$4,752	\$5,037	\$4,344		
	55	R	58	G28	VENDETTO DONNA M	\$7,134	\$7,066	\$7,319		
	61	R	59	G28	GOLDFRACHT PAUL + HADA..	\$4,211	\$4,412	\$3,668		
	68	R	5	G28	17 PARK STREET LLC	\$2,200	\$2,600	\$2,468		
	71	R	60	G28	CALDERON MIGUEL L JR	\$5,399	\$5,502	\$5,153		
	72	R	4	G28	PICAZIO HARRY F III	\$4,095	\$4,270	\$3,523		
	76	R	3	F28	PICAZIO HARRY F III	\$4,020	\$4,201	\$3,430		
	82	R	17	F28	GOURLANA TRUSTEE	\$5,679	\$5,751	\$5,503		
	85	R	45	F28	COLLINS ROY G	\$4,134	\$4,340	\$3,572		
	89	R	36	F28	ELLISON JAMES + DEBRA	\$4,168	\$4,374	\$3,615		
	90	R	16	F28	BARCELO DIANE M	\$3,513	\$3,745	\$2,797		
	94	R	15	F28	MARZANO ANTONIO G & CO..	\$4,764	\$4,871	\$4,359		
NEPTUNE CT	5	R	189	G28	BECKER BLUMA M	\$5,992	\$6,152	\$5,893		
	9	R	181	G28	BERGMAN SETH C + RACHE.	\$7,794	\$8,733	\$8,145		
	10	R	188	G28	GOLDBURTON + ELAINE	\$5,722	\$5,909	\$5,556		
	14	R	187	G28	BERNSTEIN MERLE TRUSTEE	\$4,935	\$5,201	\$4,573		
	15	R	182	G28	FALK HELEN V + HOWARD B	\$6,937	\$7,581	\$7,074		
	22	R	186	G28	CLOTT JAY TRUSTEE	\$5,178	\$5,415	\$4,876		
	26	R	185	G27	HELLER LINDA L	\$4,109	\$4,465	\$3,541		
	27	R	183	G27	HELFAND JACQUELW	\$5,301	\$5,534	\$5,030		
	31	R	184	G27	PAXTON FREDERICK S &	\$4,828	\$5,111	\$4,440		
	NILES HILL RD	608	E24			SANDSTROM JEFFREY H + S..	\$205	\$249	\$256	
630		F24			MC FARLAND WARD J ESTATE	\$186	\$225	\$232		
814		Null			BRA TTON-KUPISZ CHERYL S	\$1,542	\$1,508	\$481		
815		Null			ZANGHETTI MARK P	\$1,356	\$1,327	\$424		

Sum of Tax Current, Sum of Tax Two-rate, Sum of Tax AXI, Sum of Tax AXI 5% and Sum of Tax AXI + Two-rate Combined broken down by Street Name, Street Number, Tax Class, Parcel ID, Map and Owner Name. The data is filtered on Homeowner, which keeps False and True view is filtered on Parcel ID, Street Name, Tax Class and Owner Name. The Parcel ID filter excludes Null. The Street Name filter has multiple members selected. The Tax Class filter has multiple members selected. The Owner Name filter has multiple members selected.

Tax Outcomes by Street

Street Name	Street Number	Tax Class	Parcel ID	Map	Owner Name	Tax AXI 5%	Tax AXI + Two-rate Combined	
MOTT AVE	43	R	133	G28	GALIN GERT RUDE	7,725	\$8,768	
	44	R	108	G28	CORNISH WILLIAM M	21,171	\$28,762	
	46	R	107	G28	CHIMERIC AL LC	21,251	\$28,904	
	49	R	134	G28	BELFIGLIO RALPH	7,177	\$8,262	
	51	R	136	G28	MATSON MARK W + KIMBE.	6,311	\$6,508	
	52	R	106	G28	REGAN CHRISTINE G	22,586	\$30,296	
	54	R	105	G28	SMITH HOWARD J + ELAINE.	20,124	\$27,554	
	57	R	135	G28	KIMBALL FLORENCE ESTATE.	7,956	\$8,211	
	60	R	104	G28	DAREN SELMA TRUSTEE 1/3.	37,692	\$46,667	
	61	R	139	G28	MENDELSON ALAN & PEGGY	9,881	\$11,130	
	62	R	103	G28	LEISER HARRY +	28,594	\$36,494	
	66	R	102	G28	BERMAN DOROTHY	20,605	\$28,067	
	72	R	101	G28	SIGAL RICHARD L TRUSTEE.	22,291	\$30,023	
	76	R	100	G28	WOLMAN MARK + JULIE L K	34,295	\$43,121	
	MOTT CT	9	R	137	G28	DELANEY ZACHARY K	6,376	\$6,577
	MOUNTAIN AVE	Null	R	4787	E12	VONWINKLE WILLIAM M	877	\$1,254
2		R	4792	E13	MERCEDES NATIVIDAD	1,990	\$1,224	
3		R	4907	E13	EWING WILLIAM JR	1,763	\$771	
7		R	4908	E13	NATUSCH LAURA	2,358	\$1,431	
10		R	4791	E13	HODGE MORRIS J + DONETT.	2,711	\$1,902	
11		R	4909	E12	PRESCOTT BEVERLY +	2,110	\$1,262	
12		R	4790	E13	HODGE MORRIS J + DONETT.	2,671	\$1,873	
15		R	4911	E12	VALLAS LILA	2,069	\$1,235	
16		R	4789	E13	JACQUET SANDRA	2,574	\$1,774	
18		R	4788	E13	OLD IRONSIDES LLC	2,604	\$1,829	
19		I	4912	E12	MARBO RESTORATIONS LLC	3,309	\$2,874	
33		R	4913	E12	SIRIVANN +	3,623	\$2,914	
36		R	4866	E12	BROWN JASON L	2,820	\$2,019	
38		R	4863	E12	LACOURSE DANIELLE	2,192	\$1,350	
40		R	4862	E12	RABITAILLE JOSEPH A + SU.	2,239	\$1,397	
42		R	4861	E12	CARDENAS MARIA	3,145	\$2,370	
46		R	4860	E12	MCLAUGHLIN COMPANIES L.	3,325	\$2,555	
47		R	4914	E12	USBANK NATL ASSOCIAT ID.	3,185	\$2,405	
50		R	4859	E12	SINGLETON LYNETTE D + J.	3,045	\$2,253	
51		R	4915	E12	CONSUMER SOLUTIONS RE.	3,109	\$2,325	
54		R	4858	E12	DAVIS PAULA JEAN	3,196	\$2,411	
55		R	4916	E12	DELACRUZ FELIX	2,711	\$1,910	
56		R	4857	E12	VEGA MIGDALA &	2,484	\$1,661	
59		R	4917	E12	DANTZLER ROBERT L + LIN.	3,330	\$2,572	
60		R	4856	E12	OLD IRONSIDES LLC	3,199	\$2,411	
64		R	4855	E12	ALLEN MICHELLE C	2,467	\$1,645	
65		R	4918	E12	GILMORE MARK A	3,537	\$2,786	
70		R	4854	E12	GRIGGS-CRANE BARBARA M	3,304	\$2,526	
71		R	4919	E12	PHRASAVATH PETEPHET SA.	2,533	\$1,724	
72		R	4853	E12	HERNANDEZ ELYSE	3,114	\$2,322	
73		R	4888	E12	DEUTSCHE BANK NATL TRU.	3,359	\$2,596	
79		R	4887	E12	HERNANDEZ ELSYE	4,162	\$3,455	
77		R	7948	F04	GASCONI JOSE + ELAINE	3,663	\$3,112	
NAMEAUG AVE		89	R	7949	F04	SCRIBNER GUYR + JOYCE.	3,556	\$2,996
93		R	7950	F04	ROCA EDGAR F +	3,545	\$2,984	
NAMEAUG ST		20	C	3487	F15	PFIZER INC	19,199	\$22,791
NATHAN HALE ST		8	R	6237	E09	BLANK LINDSEY TODD	4,563	\$4,008
		16	R	6236	E09	COPLEY ROBERT E + RITA M	4,748	\$4,213
		22	R	6235	E09	SOTIR CHARLES G +	4,706	\$4,182
		28	R	6234	E09	HARKINS JOHN F + NICOLE.	4,901	\$4,374
		36	C	6233	E09	36 NATHAN HALE LLC	17,393	\$19,226
NAUTILUS DR		177	C	1616	E22	OCEAN BEACH APARTMENT.	27,916	\$32,795
239		C	1614	E22	OCEAN BEACH APARTMENT.	105,358	\$124,484	
NEPTUNE AVE		Null	R	152	G28	DYER AMY L	113	\$171
		14	R	154	G28	MILSTEIN JEANNE +	4,424	\$4,491
		18	R	153	G28	DEVLIN CRAIG + SARA	5,377	\$5,496
		24	R	151	G28	ECHANDY RUBEN E + ZUL	7,267	\$7,522
		30	R	150	G28	MATTEAU ROGER J + SHIRL.	6,153	\$6,337
	34	R	149	G28	NEPTUNE PARK ASSOCIATE.	6,175	\$6,355	
	35	R	190	G28	WOERHEIDE GLORIA	5,618	\$5,758	
	38	R	148	G28	GREEN KAREN HARWOOD +.	4,934	\$5,008	
	39	R	191	G28	GORDON HOWARD M + DEE.	4,799	\$4,896	
	55	R	58	G28	VENDETTO DONNA M	7,122	\$7,173	
	61	R	59	G28	GOLDFRACHT PAUL + HADA.	4,244	\$4,101	
	68	R	5	G28	17 PARK STREET LLC	2,266	\$3,100	
	71	R	60	G28	CALDERON MIGUEL JR	5,416	\$5,369	
	72	R	4	G28	PICAZIO HARRY F III	4,124	\$3,917	
	76	R	3	F28	PICAZIO HARRY F III	4,050	\$3,836	
	82	R	17	F28	GOURLANA TRUSTEE	5,691	\$5,653	
	85	R	45	F28	COLLINS ROY G	4,168	\$4,015	
	89	R	36	F28	ELLISON JAMES & DEBRA	4,202	\$4,057	
	90	R	16	F28	BARCELO DIANE M	3,552	\$3,310	
	94	R	15	F28	MARZANO ANTONIO G & CO.	4,782	\$4,608	
NEPTUNE CT	5	R	189	G28	BECKER BLLUMA M	6,018	\$6,181	
	9	R	181	G28	BERGMAN SETH C + RACHE.	7,949	\$9,674	
	10	R	188	G28	GOLDBURTON & ELAINE	5,753	\$5,900	
	14	R	187	G28	BERNSTEIN MERLE TRUSTEE	4,979	\$5,084	
	15	R	182	G28	FALK HELEN V + HOWARD B	7,043	\$8,140	
	22	R	186	G28	CLOTT JAY TRUSTEE	5,217	\$5,329	
	26	R	185	G27	HELLER LINDA L	4,168	\$4,239	
	27	R	183	G27	HELFAND JACQUELW	5,340	\$5,471	
	31	R	184	G27	PAXTON FREDERICK S &	4,875	\$4,984	
	608	E24			SANDSTROM JEFFREYH + S.	212	\$322	
630	F24			MC FARLAND WARD J ESTATE	192	\$291		
814	Null			BRATTON-KUPISZ CHERYL S	1,536	\$605		
NILES HILL RD	Null	R	815	Null	ZANGHETTI MARK P	1,351	\$532	

Sum of Tax Current, Sum of Tax Two-rate, Sum of Tax AXI, Sum of Tax AXI 5% and Sum of Tax AXI + Two-rate Combined broken down by Street Name, Street Number, Tax Class, Parcel ID, Map and Owner Name. The data is filtered on Homeowner, which keeps False and True view is filtered on Parcel ID, Street Name, Tax Class and Owner Name. The Parcel ID filter excludes Null. The Street Name filter has multiple members selected. The Tax Class filter has multiple members selected. The Owner Name filter has multiple members selected.

Tax Outcomes by Street

Street Name	Street Number	Tax Class	Parcel ID	Map	Owner Name	Tax Current	Tax Two-rate	Tax AXI	Tax AXI 5%	
NILES HILL RD	Null	R	816	Null	LEVANTI M ILAGROS	\$1,549		\$1,515	\$484	
			817	Null	MEYER JAMES	\$1,397		\$1,367	\$436	
			818	Null	DELRUSSO RICHARD	\$1,549		\$1,515	\$484	
			819	Null	ZAMPERINI MICHAEL B + R...	\$1,411		\$1,381	\$441	
			820	Null	PINERY PROPERTIES LLC	\$1,253		\$1,226	\$391	
			821	Null	MESSIER ALAN R	\$1,565		\$1,531	\$489	
			822	Null	ALLEN KERRY L	\$1,397		\$1,367	\$436	
			823	Null	ROGERS STEPHEN D	\$1,549		\$1,515	\$484	
			824	Null	SAAD MAYSUN S	\$1,383		\$1,353	\$432	
			825	Null	BRODEUR CHRISTOPHER T...	\$1,534		\$1,501	\$479	
			826	Null	SHELTON JEREMY B	\$1,411		\$1,381	\$441	
			827	Null	MARCHANT ALBIN JOSEPH	\$1,565		\$1,531	\$489	
			828	Null	BARNES BRETT A & STEPHEN...	\$1,411		\$1,381	\$441	
			829	Null	TURNER RICHARD J	\$1,549		\$1,515	\$484	
			830	Null	ANDERSEN PHILLIP	\$1,383		\$1,353	\$432	
			831	Null	DELGROSSO DALE M	\$1,534		\$1,501	\$479	
			832	Null	BONAVENTURE ROBERT	\$1,565		\$1,531	\$489	
			833	Null	FARGO BARRY L	\$1,411		\$1,381	\$441	
			834	Null	GRONDA STEPHEN F	\$1,549		\$1,515	\$484	
			835	Null	SONGDAHL JOHN H & SAND...	\$1,397		\$1,367	\$436	
			836	Null	ROSEN GAIL & ALAN ROSEN	\$1,534		\$1,501	\$479	
			837	Null	BENSON DONALD A	\$1,383		\$1,353	\$432	
			15	R	F23	ZINGUS SHIRLEY B		\$4,973	\$5,155	\$4,620
			16	R	F24	COSGROVE EMMET L + MAR...		\$6,357	\$6,430	\$6,350
			20	R	F24	NAUER MICHAEL + DOROTHY		\$7,458	\$7,515	\$7,725
			21	R	F23	DOUCETTE KIMBERLY A		\$4,045	\$4,262	\$3,461
			25	R	F23	FOURNIER RENEE K +		\$3,995	\$4,217	\$3,399
			29	R	F23	SVLVESTER HERMIONE A		\$4,220	\$4,419	\$3,679
			33	R	F24	GARSK WILLIAM A		\$4,231	\$4,429	\$3,693
			37	R	F24	HATFIELD DAVID S + DEBRA		\$3,954	\$4,180	\$3,347
			40	R	F24	GIBBS ROBERT D + JUDITH C		\$4,743	\$4,965	\$4,333
			41	R	F24	TREVALLE PAUL T		\$3,909	\$4,144	\$3,292
			46	R	F24	FRANCISCONI FRANK T JR &		\$4,391	\$4,653	\$3,893
			49	R	F24	BONELLI LAURA L & SPACE		\$4,839	\$5,070	\$4,453
			56	R	F24	BOUCHARD RICHARD + DO...		\$4,489	\$4,748	\$4,016
			62	R	F24	SAKSA NOREEN		\$4,875	\$5,086	\$4,498
			74	R	F24	SEIDEL KENNETH J + MARY E		\$3,611	\$3,878	\$2,919
			82	R	E24	SHEEHAN DOLORES T		\$5,050	\$5,374	\$4,716
			87	R	E24	FERINO YVONNE +		\$4,482	\$4,787	\$4,007
			90	R	E24	SVLVESTER ROBERT L + CA...		\$4,650	\$4,917	\$4,217
			91	R	E24	JONES CHRISTY A		\$1,875	\$1,835	\$751
			93	R	Null	MCNEILL REGINALD +		\$1,866	\$1,826	\$739
			95	R	Null	MASTIC JESSKA		\$1,875	\$1,835	\$751
97	R	Null	BLAKE DOROTHY M		\$1,875	\$1,835	\$751			
99	R	Null	DOLAN NANCY E		\$1,875	\$1,835	\$751			
101	R	Null	SHELTON CHATKA S		\$1,875	\$1,835	\$751			
103	R	Null	JANSEN JEFFREY A + JUANI...		\$2,032	\$1,989	\$947			
105	R	Null	BURAC DEVECCHA J		\$1,875	\$1,835	\$751			
106	R	E24	DEREN MIECZYLOW MARTIN		\$10,072	\$9,976	\$10,991			
115	R	Null	BECKLOFF DENNISH + TRA...		\$1,875	\$1,835	\$751			
117	R	Null	WILCOX JENNIFER L		\$1,875	\$1,835	\$751			
NILES HILL RD 01	R	E24	NEWGARDEN MATTHEW A		\$1,179	\$1,154	\$368			
NILES HILL RD 02	R	Null	CRANDALL BYRON		\$1,194	\$1,168	\$533			
NILES HILL RD 03	R	Null	MCCONNELL Velda J		\$1,194	\$1,168	\$533			
NILES HILL RD 04	R	Null	PARANICK ROBERT A		\$1,194	\$1,168	\$533			
NILES HILL RD 05	R	Null	YATES BARBARA H		\$1,194	\$1,168	\$533			
NILES HILL RD 06	R	Null	PARKHURST JOSEPH R		\$1,179	\$1,154	\$368			
NILES HILL RD 07	R	Null	KAUFFMAN ROBERT K		\$1,527	\$1,494	\$477			
NILES HILL RD 08	R	Null	THOMAS BIRK I		\$1,527	\$1,494	\$477			
NILES HILL RD 09	R	Null	WELLS FARGO BANK N.A. T...		\$1,187	\$1,161	\$371			
NILES HILL RD 10	R	Null	ROBY TY T		\$1,185	\$1,159	\$370			
NILES HILL RD 11	R	Null	DUPREY LAWRENCE R		\$1,185	\$1,159	\$370			
NILES HILL RD 12	R	Null	DOUGHERTY MARIE E		\$1,187	\$1,161	\$371			
NILES HILL RD 13	R	Null	WONG JEAN S		\$1,187	\$1,161	\$371			
NILES HILL RD 14	R	Null	OLSON JOHN E + ELENA M		\$1,187	\$1,161	\$371			
NILES HILL RD A1	R	F24	PALMER DIANE + STEVEN		\$1,401	\$1,371	\$437			
NILES HILL RD A2	R	Null	NUNEZ MARTIN		\$1,510	\$1,477	\$471			
NILES HILL RD A3	R	Null	BALLOTTE JUSTIN C		\$1,401	\$1,371	\$437			
NILES HILL RD A4	R	Null	GARDNER MARTHA J		\$1,868	\$1,828	\$742			
NILES HILL RD A5	R	Null	NYE STEPHEN T		\$1,401	\$1,371	\$437			
NILES HILL RD A6	R	Null	PEARCE MELANIE A		\$1,725	\$1,688	\$563			
NILES HILL RD B1	R	Null	LAW GEORGE T		\$1,725	\$1,688	\$563			
NILES HILL RD B2	R	Null	MARCONI PAUL A		\$1,708	\$1,671	\$541			
NILES HILL RD B3	R	Null	TYROL JAMES A JR		\$1,725	\$1,688	\$563			
NILES HILL RD B4	R	Null	GODFREY ELEANOR		\$1,725	\$1,688	\$563			
NILES HILL RD B5	R	Null	FOX CAROLD + ROBERT		\$1,725	\$1,688	\$563			
NILES HILL RD B6	R	Null	MESSICK MICHAEL + PETRO...		\$1,725	\$1,688	\$563			
NILES HILL RD C1	R	Null	CAMBRIDGE CO		\$1,510	\$1,477	\$471			
NILES HILL RD C2	R	Null	MCPARTLAND MARGARET		\$1,401	\$1,371	\$437			
NILES HILL RD C3	R	Null	ZENO BIO PHILIP A + ROSAL...		\$1,725	\$1,688	\$563			
NILES HILL RD C4	R	Null	PETERSON MARC C +		\$1,401	\$1,371	\$437			
NILES HILL RD C5	R	Null	PESCATELLO GERALD J		\$1,725	\$1,688	\$563			
NILES HILL RD C6	R	Null	REGAN THOMAS F		\$1,401	\$1,371	\$437			
NOB HILL RD	Null	C	1618	E22	OCEAN BEACH APARTMENT...	\$88,009	\$84,470	\$108,352		
			100587	E21	OCEAN BEACH APARTMENT...	\$64,039	\$61,510	\$78,407		
NORTH FRONTAGE RD	269	C	7602	C06	HERITAGE NEW LONDON LLC	\$213,047	\$209,930	\$264,554		
	351	C	7601	C06	CEDAR PCP-NEW LONDON L...	\$678,130	\$656,139	\$845,552		
	389	C	7599	C06	ARMSTRONG RUTH FAMILY...	\$30,203	\$32,475	\$36,138		
NORWOOD AVE	Null	R	6903	D08	ROSE SUSAN M	\$1,019	\$1,237	\$1,273		
	6939	R	DUNCAN DEBRA J + RAYMO...	D08		\$1,017	\$1,235	\$1,271		
	3	R	7003	E08	ASHFORD MAMIE + JAMES...	\$2,605	\$2,669	\$1,662		

Sum of Tax Current, Sum of Tax Two-rate, Sum of Tax AXI, Sum of Tax AXI 5% and Sum of Tax AXI + Two-rate Combined broken down by Street Name, Street Number, Tax Class, Parcel ID, Map and Owner Name. The data is filtered on Homeowner, which keeps False and True view is filtered on Parcel ID, Street Name, Tax Class and Owner Name. The Parcel ID filter excludes Null. The Street Name filter has multiple members selected. The Tax Class filter has multiple members selected. The Owner Name filter has multiple members selected.

Tax Outcomes by Street

Street Name	Street Number	Tax Class	Parcel ID	Map	Owner Name	Tax AXI 5%	Tax AXI + Two-rate Combined			
NILES HILL RD	Null	R	816	Null	LEVANTI M ILAGROS	1,543	\$608			
			817	Null	MEYER JAMES	1,392	\$548			
			818	Null	DELRUSSO RICHARD	1,543	\$608			
			819	Null	ZAMPERINI MICHAEL B + R...	1,406	\$554			
			820	Null	PINERY PROPERTIES LLC	1,248	\$491			
			821	Null	MESSIER ALAN R	1,559	\$614			
			822	Null	ALLEN KERRY L	1,392	\$548			
			823	Null	ROGERS STEPHEN D	1,543	\$608			
			824	Null	SAAD MAYSUN S	1,378	\$543			
			825	Null	BRODEUR CHRISTOPHER T...	1,529	\$602			
			826	Null	SHELTON JEREMY B	1,406	\$554			
			827	Null	MARCHANT ALBIN JOSEPH	1,559	\$614			
			828	Null	BARNES BRETT A & STEPHE...	1,406	\$554			
			829	Null	TURNER RICHARD J	1,543	\$608			
			830	Null	ANDERSEN PHILLIP	1,378	\$543			
			831	Null	DELGROSSO DALEM	1,529	\$602			
			832	Null	BONAVENTURE ROBERT	1,559	\$614			
			833	Null	FARGO BARRY L	1,406	\$554			
			834	Null	GRONDA STEPHEN F	1,543	\$608			
			835	Null	SONGDAL JOHN H & SAND...	1,392	\$548			
			836	Null	ROSEN GAIL & ALAN ROSEN	1,529	\$602			
			837	Null	BENSON DONALD A	1,378	\$543			
			15	R	F23	F23	ZINGUS SHIRLEY B	5,003	\$4,988	
			16	R	F24	F24	COSGROVE EMMET L + MAR...	6,369	\$6,473	
			20	R	F24	F24	NAUER MICHAEL + DOROTHY	7,468	\$7,775	
			21	R	F23	F23	DOUCETTE KIMBERLY A	4,081	\$3,927	
			25	R	F23	F23	FOURNIER RENEE K +	4,032	\$3,875	
			29	R	F23	F23	SVLVESTER HERMIONE A	4,253	\$4,108	
			33	R	F24	F24	GARSKIE WILLIAM A	4,263	\$4,119	
			37	R	F24	F24	HATFIELD DAVID S + DEBRA	3,991	\$3,832	
			40	R	F24	F24	GIBBS ROBERT D + JUDITH C	4,779	\$4,778	
			41	R	F24	F24	TREVALLE PAUL T	3,948	\$3,794	
			46	R	F24	F24	FRANCISCONI FRANK T JR &	4,434	\$4,420	
			49	R	F24	F24	BONELLI LAURA L & SPACE	4,877	\$4,910	
			56	R	F24	F24	BOUCHARD RICHARD + DO...	4,532	\$4,534	
			62	R	F24	F24	SAKSA NOREEN	4,909	\$4,918	
			74	R	F24	F24	SEIDEL KENNETH J + MARYE	3,655	\$3,487	
			82	R	E24	E24	SHEEHAN DOLORES T	5,103	\$5,321	
			87	R	E24	E24	FERINO YVONNE +	4,532	\$4,603	
			90	R	E24	E24	SVLVESTER ROBERT L + CA...	4,694	\$4,742	
			91	R	E24	E24	JONES CHRISTYA	1,869	\$873	
			93	R	Null	Null	MCNEILL REGINALD +	1,860	\$862	
			95	R	Null	Null	MASTIC JESSKA	1,869	\$873	
			97	R	Null	Null	BLAKE DOROTHY M	1,869	\$873	
			99	R	Null	Null	DOLAN NANCY E	1,869	\$873	
			101	R	Null	Null	SHELTON CHATKA S	1,869	\$873	
			103	R	Null	Null	JANSEN JEFFREYA + JUANI...	2,025	\$1,056	
			105	R	Null	Null	BURAC DEVECCHA J	1,869	\$873	
			106	R	E24	E24	DEREN MIECRYLOW MARTIN	10,057	\$10,672	
			115	R	Null	Null	BECKLOFF DENNISH + TRA...	1,869	\$873	
			117	R	Null	Null	WILCOX JENNIFER L	1,869	\$873	
			NILES HILL RD 01	85	R	790	Null	NEWGARDEN MATT HEW A	1,175	\$463
			NILES HILL RD 02	85	R	791	Null	CRANDALL BYRON	1,189	\$468
			NILES HILL RD 03	85	R	792	Null	MCCONNELL VELDA J	1,189	\$468
			NILES HILL RD 04	85	R	793	Null	PARANICK ROBERT A	1,189	\$468
			NILES HILL RD 05	85	R	794	Null	YATES BARBARA H	1,189	\$468
			NILES HILL RD 06	85	R	795	Null	PARKHURST JOSEPH R	1,175	\$463
			NILES HILL RD 07	85	R	796	Null	KAUFFMAN ROBERT K	1,522	\$599
			NILES HILL RD 08	85	R	797	Null	THOMAS BIRK I	1,522	\$599
			NILES HILL RD 09	85	R	798	Null	WELLS FARGO BANK N.A., T...	1,182	\$466
			NILES HILL RD 10	85	R	799	Null	ROBYTYT	1,181	\$465
			NILES HILL RD 11	85	R	800	Null	DUPREY LAWRENCE R	1,181	\$465
			NILES HILL RD 12	85	R	801	Null	DOUGHERTY MARIE E	1,182	\$466
			NILES HILL RD 13	85	R	802	Null	WONG JEAN S	1,182	\$466
			NILES HILL RD 14	85	R	803	Null	OLSON JOHN E + ELENA M	1,182	\$466
			NILES HILL RD A1	63	R	772	F24	PALMER DIANE + STEVEN	1,396	\$550
			NILES HILL RD A2	63	R	773	Null	NUNEZ MARTIN	1,504	\$592
			NILES HILL RD A3	63	R	774	Null	BALLOTTE JUSTIN C	1,396	\$550
			NILES HILL RD A4	63	R	775	Null	GARDNER MARTHA J	1,862	\$864
			NILES HILL RD A5	63	R	776	Null	NYE STEPHEN T	1,396	\$550
			NILES HILL RD A6	63	R	777	Null	PEARCE MELANIE A	1,719	\$697
			NILES HILL RD B1	63	R	778	Null	LAW GEORGE T	1,719	\$697
			NILES HILL RD B2	63	R	779	Null	MARCONI PAUL A	1,702	\$676
			NILES HILL RD B3	63	R	780	Null	TYROL JAMES A JR	1,719	\$697
			NILES HILL RD B4	63	R	781	Null	GODFREY ELEANOR	1,719	\$697
			NILES HILL RD B5	63	R	782	Null	FOX CAROLD + ROBERT	1,719	\$697
			NILES HILL RD B6	63	R	783	Null	MESSICK MICHAEL + PETRO...	1,719	\$697
			NILES HILL RD C1	63	R	784	Null	CAMBRIDGE CO	1,504	\$592
			NILES HILL RD C2	63	R	785	Null	MCPARTLAND MARGARET	1,396	\$550
			NILES HILL RD C3	63	R	786	Null	ZENOBIO PHILIP A + ROSAL...	1,719	\$697
			NILES HILL RD C4	63	R	787	Null	PETERSON MARC C +	1,396	\$550
			NILES HILL RD C5	63	R	788	Null	PESCATELLO GERALD J	1,719	\$697
			NILES HILL RD C6	63	R	789	Null	REGAN THOMAS F	1,396	\$550
NOB HILL RD	Null	C	1618	E22	OCEAN BEACH APARTMENT...	87,425	\$98,900			
			100587	E21	OCEAN BEACH APARTMENT...	63,622	\$71,683			
NORTH FRONTAGE RD	269	C	7602	C06	HERITAGE NEW LONDON LLC	212,533	\$250,524			
	351	C	7601	C06	CEDAR PCP-NEW LONDON L...	674,504	\$779,860			
	389	C	7599	C06	ARMSTRONG RUTH FAMILY...	30,578	\$38,978			
	Null	R	6903	D08	ROSE SUSAN M	1,055	\$1,599			
			6939	D08	DUNCAN DEBRA J + RAYMO...	1,053	\$1,596			
NORWOOD AVE	3	R	7003	E08	ASHFORD MAMIE + JAMES...	2,616	\$1,930			

Sum of Tax Current, Sum of Tax Two-rate, Sum of Tax AXI, Sum of Tax AXI 5% and Sum of Tax AXI + Two-rate Combined broken down by Street Name, Street Number, Tax Class, Parcel ID, Map and Owner Name. The data is filtered on Homeowner, which keeps False and True view is filtered on Parcel ID, Street Name, Tax Class and Owner Name. The Parcel ID filter excludes Null. The Street Name filter has multiple members selected. The Tax Class filter has multiple members selected. The Owner Name filter has multiple members selected.

Tax Outcomes by Street

Street Name	Street Number	Tax Class	Parcel ID	Map	Owner Name	Tax Current	Tax Two-rate	Tax AXI	Tax AXI 5%			
NORWOOD AVE	15	R	7002	E08	RIVERA JOHN & DAISY M	\$2,560	\$2,630	\$1,606				
	16	R	7010	E08	VERA DAVID H	\$2,782	\$2,832	\$1,883				
	17	R	7001	E08	PUKAS BARRY	\$2,835	\$2,878	\$1,950				
	40	R	6996	D08	COLMENARES FRANK J	\$2,901	\$2,931	\$2,032				
	46	R	6995	D08	CULBUSKY FRANK SCOTT + ..	\$2,350	\$2,435	\$1,343				
	57	R	6981	D08	FIKEMILTON ELU	\$2,703	\$2,757	\$1,785				
	61	R	6982	D08	ASSELIN FAITH A	\$2,669	\$2,727	\$1,742				
	62	R	6962	D08	BONAMARTE JANCEM	\$3,151	\$3,177	\$2,344				
	83	R	6931	D08	JORDAN RUTH M + ANTHO.	\$3,128	\$3,142	\$2,315				
	87	R	6930	D08	KOKOSZKA WALTER	\$2,637	\$2,701	\$1,702				
	91	R	6929	D08	WRIGHT WILLIE JAMES +	\$2,528	\$2,595	\$1,566				
	92	R	6944	D08	RAYBRANDON M	\$3,242	\$3,238	\$2,458				
	94	R	6943	D08	DURKEE DANIEL J + NANCY ..	\$3,222	\$3,220	\$2,433				
	95	R	6928	D08	HSB C BANK USA NATL ASSO.	\$2,623	\$2,680	\$1,684				
	98	R	6942	D08	PEMENTIL JOAN	\$2,912	\$2,941	\$2,046				
	102	R	6941	D08	MOSLEY CHARLOTTE ELAINE	\$2,933	\$2,960	\$2,072				
	103	R	6927	D08	GONZALES ALEXANDER	\$2,873	\$2,918	\$1,997				
	104	R	6940	D08	OLIVERO MARIBEL	\$3,478	\$3,449	\$2,752				
	105	R	6926	D08	PLUNKETT THOMAS G + SU..	\$2,980	\$3,002	\$2,130				
	111	R	6925	D08	SHEPHERD PHILLISTINE L +	\$2,705	\$2,767	\$1,787				
	117	R	6924	D08	TEEL KATELINA +	\$3,028	\$3,053	\$2,190				
	118	R	6938	D08	DUNCAN DEBRA J + RAYMO.	\$2,475	\$2,549	\$1,499				
	120	R	6937	D08	KNOWLES LAURA L	\$2,730	\$2,777	\$1,818				
	124	R	6936	D08	NORTON LINTONS	\$2,951	\$2,976	\$2,095				
	127	R	6923	D08	ADAMSTIMOTHY & KML	\$2,864	\$2,901	\$1,985				
	130	R	6935	D08	BURCH JAMEL	\$3,148	\$3,153	\$2,340				
	131	R	6922	D08	GIORDANI ROBERT SJR + VL	\$2,917	\$2,945	\$2,052				
	133	R	6921	D08	WAINWRIGHT WILLIAM J	\$2,748	\$2,793	\$1,841				
	134	R	6934	D08	RACICOT THOMAS P & MIC..	\$2,917	\$2,945	\$2,052				
	136	R	6933	D08	BOOZER JAMIEL	\$2,817	\$2,855	\$1,927				
	137	R	6920	D07	GREENHALGH RAYMOND JR.	\$3,326	\$3,313	\$2,563				
	139	R	6919	D07	COLLAZO JOSE M +	\$2,380	\$2,462	\$1,381				
	140	R	6932	D08	CICERCHIA JOSEPH A + GE..	\$2,380	\$2,462	\$1,381				
	147	R	6918	D07	FETKIN DEBORAH JO	\$2,687	\$2,741	\$1,765				
	150	R	6902	D07	ROSE SUSAN M	\$2,839	\$2,875	\$1,954				
	151	R	6917	D07	FULGUERAS ROLANTE ANOBA	\$2,557	\$2,620	\$1,602				
	154	R	6901	D07	HOUSEHOLD REALTY CORP..	\$3,008	\$3,027	\$2,166				
	155	R	6916	D07	CRUZ CARLOS JR + FRANCL	\$2,585	\$2,646	\$1,638				
	158	R	6900	D07	SERRENO CENTENO EDGAR ..	\$3,083	\$3,095	\$2,260				
	159	R	6915	D07	HOUDER ROBERT N SR	\$2,202	\$2,304	\$1,282				
	163	R	6914	D07	GRAF CLIVE E	\$2,196	\$2,298	\$1,279				
	164	R	6899	D07	FUREY PATRICK A +	\$2,803	\$2,843	\$1,910				
	167	R	6913	D07	ARMS GARY S	\$2,200	\$2,302	\$1,279				
	168	R	6898	D07	MAGEE BIENVENIDA	\$2,912	\$2,941	\$2,046				
	171	R	6912	D07	VAUGHAN CHERYL C H	\$2,710	\$2,759	\$1,794				
	172	R	6897	D07	ZWOLENSKI ANN S	\$2,600	\$2,660	\$1,656				
	175	R	6911	D07	JIMENEZ MAGALY	\$2,403	\$2,483	\$1,410				
	176	R	6896	C07	CLARK R THOMAS + MARY C	\$2,734	\$2,780	\$1,823				
	180	R	6821	C07	BLACKBURN BRWN N	\$2,557	\$2,621	\$1,602				
	182	R	6820	C07	BOLLES PATRICIA EGAN &	\$2,557	\$2,621	\$1,602				
	186	R	6819	C07	TORRES RAMON T & MARIT..	\$2,341	\$2,427	\$1,332				
	188	R	6818	C07	STAFFORD KENDALLE E	\$2,987	\$3,008	\$2,139				
	OCEAN AVE	Null	R	4135	E14	NEILAN REALTY INC	\$2,759	\$3,293	\$3,223			
				52	G27	FOYE RUTH E	\$1,959	\$2,378	\$2,447			
				144	G28	ROZINSKY CARL TRUSTEE	\$2,933	\$3,561	\$3,664			
				466	F26	SHASHA CAROL JANE	\$1,959	\$2,378	\$2,447			
				491	G27	PARROT CHARLES + MARJO.	\$2,163	\$2,561	\$2,447			
				717	F24	WARD KARB M	\$139	\$169	\$174			
				1352	F23	SMITH ROBERT W + MARY	\$1,677	\$2,036	\$2,095			
				2023	E21	WOODSTOCK CHARLES A + P.	\$168	\$204	\$210			
				2058	E21	RILEY ROGER L + KATHRYN ..	\$1,592	\$1,958	\$2,093			
				2586	E19	SOOGIE LLC	\$2,921	\$3,046	\$2,057			
				2841	E17	HANSON KENRIC + ASHLEY	\$1,420	\$1,724	\$1,774			
				2857	E17	ARROYO KRISTEN ANN	\$1,345	\$1,633	\$1,681			
				102666	F24	CLEARWATER HOME IMPRO.	\$2,598	\$3,154	\$3,245			
				4	C	4103	E14	HENDELS INVESTORS COMP..	\$6,916	\$7,167	\$7,047	
				12	C	4136	E14	TLSN REALTY INC	\$8,342	\$8,522	\$8,828	
				17	R	4082	E14	ANGULO ENRIQUE +	\$2,669	\$2,700	\$1,742	
		23	R	4083	E14	DOIRON PAULA	\$2,990	\$2,987	\$2,144			
		24	R	4134	E14	TLSN INC	\$2,436	\$2,480	\$1,450			
		25	R	4084	E14	SULLIVAN MARGARET ESTA.	\$2,464	\$2,511	\$1,486			
		28	R	4133	E14	LAINEZ JUAN R +	\$2,983	\$2,977	\$2,135			
		29	R	4085	E14	PARRA - MARTINEZ FRANCA ..	\$3,993	\$3,896	\$3,396			
		30	R	4132	E14	DART DINO	\$3,890	\$3,788	\$3,267			
		39	R	4087	E15	BASSO JOANNEF	\$3,035	\$3,039	\$2,199			
		41	R	4088	E15	HILL SHARDELL S	\$2,771	\$2,803	\$1,870			
		47	R	4089	E15	MCPHERSON TOBY R	\$2,955	\$2,964	\$2,099			
		48	C	4131	E15	H J HEYMAN REALTY LLC	\$16,478	\$17,182	\$18,993			
		51	R	4090	E15	HODGE RUSSELL H + JOSET ..	\$2,887	\$2,890	\$2,014			
		57	R	4091	E15	OLD IRONSIDES LLC	\$2,866	\$2,881	\$1,988			
		58	C	4130	E15	HEYMAN ASSOCIATES NO 1 ..	\$7,333	\$7,699	\$7,569			
		60	R	4129	E15	COPINIS STEPHANIE LU J ..	\$2,716	\$2,739	\$1,800			
		64	R	4128	E15	TRAYSTMAN FRANK + JANE E	\$3,303	\$3,268	\$2,534			
		67	R	4092	E15	HODGE RUSSELL + JOSET T ..	\$3,222	\$3,209	\$2,433			
		72	R	3919	E15	DIGNAN JOSEPHINE M	\$2,894	\$2,900	\$2,023			
		76	R	3918	E15	JOHNS STEVEN P	\$3,317	\$3,280	\$2,552			
		79	R	3937	E15	GATHERSKATRINA T +	\$3,608	\$3,544	\$2,915			
		80	C	3917	E15	VARVASKA DMYTROW LLC	\$6,586	\$6,677	\$6,635			
		83	R	3938	E15	RAMIREZ PEDRO	\$3,356	\$3,318	\$2,601			
		85	R	3939	E15	FATAH MARIA D + JABBAR A	\$3,094	\$3,088	\$2,273			
		88	C	3827	E15	VAFIDIS SOTIRIOS	\$6,518	\$6,370	\$6,550			

Sum of Tax Current, Sum of Tax Two-rate, Sum of Tax AXI, Sum of Tax AXI 5% and Sum of Tax AXI + Two-rate Combined broken down by Street Name, Street Number, Tax Class, Parcel ID, Map and Owner Name. The data is filtered on Homeowner, which keeps False and True view is filtered on Parcel ID, Street Name, Tax Class and Owner Name. The Parcel ID filter excludes Null. The Street Name filter has multiple members selected. The Tax Class filter has multiple members selected. The Owner Name filter has multiple members selected.

Tax Outcomes by Street

Street Name	Street Number	Tax Class	Parcel ID	Map	Owner Name	Tax AXI 5%	Tax AXI + Two-rate Combined	
NORWOOD AVE	15	R	7002	E08	RIVERA JOHN & DAISYM	2,572	\$1,886	
	16	R	7010	E08	VERA DAVID H	2,790	\$2,121	
	17	R	7001	E08	PUKAS BARRY	2,842	\$2,171	
	40	R	6996	D08	COLMENARES FRANK J	2,906	\$2,230	
	46	R	6995	D08	CULBUSKY FRANK SCOTT + ..	2,364	\$1,658	
	57	R	6981	D08	FIKEMILTON EL/U	2,712	\$2,032	
	61	R	6982	D08	ASSELIN FAITH A	2,679	\$1,996	
	62	R	6962	D08	BONAMARTE JANCEM	3,155	\$2,524	
	83	R	6931	D08	JORDAN RUTH M + ANTHO.	3,130	\$2,477	
	87	R	6930	D08	KOKOSZKA WALTER	2,648	\$1,968	
	91	R	6929	D08	WRIGHT WILLIE JAMES +	2,539	\$1,843	
	92	R	6944	D08	RAYBRANDON M	3,241	\$2,583	
	94	R	6943	D08	DURKEE DANIEL J+NANCY..	3,222	\$2,563	
	95	R	6928	D08	HSB C BANK USA NATL ASSO.	2,632	\$1,941	
	98	R	6942	D08	PEMENTIL JOAN	2,917	\$2,241	
	102	R	6941	D08	MOSLEY CHARLOTTE ELAINE	2,938	\$2,263	
	103	R	6927	D08	GONZALES ALEXANDER	2,880	\$2,221	
	104	R	6940	D08	OLIVERO MARIBEL	3,473	\$2,826	
	105	R	6926	D08	PLUNKETT THOMAS G + SU..	2,983	\$2,311	
	111	R	6925	D08	SHEPERD PHILLISTINE L +	2,715	\$2,047	
	117	R	6924	D08	TEEL KATELINA +	3,032	\$2,374	
	118	R	6938	D08	DUNCAN DEBRA J + RAYMO.	2,487	\$1,791	
	120	R	6937	D08	KNOWLES LAURAL	2,738	\$2,052	
	124	R	6936	D08	NORTON LINTONS	2,955	\$2,281	
	127	R	6923	D08	ADAMSTIMOTHY & KML	2,870	\$2,197	
	130	R	6935	D08	BURCH JAMEL	3,148	\$2,485	
	131	R	6922	D08	GIORDANI ROBERT SJR +VL	2,922	\$2,246	
	133	R	6921	D08	WAINWRIGHT WILLIAM J	2,755	\$2,070	
	134	R	6934	D08	RACICOT THOMAS P & MIC..	2,922	\$2,246	
	136	R	6933	D08	BOOZER JAMIEL	2,824	\$2,143	
	137	R	6920	D07	GREENHALGH RAYMOND JR..	3,324	\$2,670	
	139	R	6919	D07	COLLAZO JOSE M +	2,394	\$1,689	
	140	R	6932	D08	CICERCHIA JOSEPH A + GE..	2,394	\$1,689	
	147	R	6918	D07	FETKIN DEBORAH JO	2,696	\$2,012	
	150	R	6902	D07	ROSE SUSAN M	2,845	\$2,165	
	151	R	6917	D07	FULGUERAS ROLANTE ANOBA	2,567	\$1,870	
	154	R	6901	D07	HOUSEHOLD REALTY CORP..	3,011	\$2,341	
	155	R	6916	D07	CRUZ CARLOS JR + FRANCL	2,595	\$1,901	
	158	R	6900	D07	SERRENO CENTENO EDGAR..	3,085	\$2,418	
	159	R	6915	D07	HOUDER ROBERT N SR	2,219	\$1,610	
	163	R	6914	D07	GRAF CLIVE E	2,213	\$1,607	
	164	R	6899	D07	FUREY PATRICK A +	2,810	\$2,128	
	167	R	6913	D07	ARMS GARY S	2,217	\$1,607	
	168	R	6898	D07	MAGEE BIENVENIDA	2,917	\$2,241	
	171	R	6912	D07	VAUGHAN CHERYL C H	2,718	\$2,031	
	172	R	6897	D07	ZWOLNSKI ANN S	2,610	\$1,917	
	175	R	6911	D07	JIMENEZ MAGALY	2,417	\$1,713	
	176	R	6896	C07	CLARK R THOMAS + MARY C	2,741	\$2,056	
	180	R	6821	C07	BLACKBURN BRWN N	2,567	\$1,872	
	182	R	6820	C07	BOLLESPATRICIA EGAN &	2,567	\$1,872	
	186	R	6819	C07	TORRES RAMON T & MARIT..	2,355	\$1,648	
	188	R	6818	C07	STAFFORD KENDALLE	2,990	\$2,318	
	OCEAN AVE	Null	R	4135	E14	NEILAN REALTY INC	2,847	\$4,049
				52	G27	FOYE RUTH E	2,028	\$3,074
				144	G28	ROZINSKY CARL TRUSTEE	3,037	\$4,603
				466	F26	SHASHA CAROL JANE	2,028	\$3,074
				491	G27	PARROT CHARLES + MARJO.	2,228	\$3,074
				717	F24	WARD KARBN M	144	\$218
				1352	F23	SMITH ROBERT W + MARY	1,736	\$2,632
				2023	E21	WOODSTOCK CHARLES A +P.	174	\$263
				2058	E21	RILEY ROGER L + KATHRYN ..	1,652	\$2,629
				2586	E19	SOOGIE LLC	2,941	\$2,414
				2841	E17	HANSON KENRIC + ASHLEY	1,470	\$2,229
				2857	E17	ARROYO KRISTEN ANN	1,393	\$2,111
				102666	F24	CLEARWATER HOME IMPRO.	2,690	\$4,077
				4	C	4103	E14	HENDELS INVESTORS COMP..
		12	C	4136	E14	TLNS REALTY INC	8,371	\$9,050
		17	R	4082	E14	ANGULO ENRIQUE +	2,674	\$1,952
		23	R	4083	E14	DOIRON PAULA	2,990	\$2,281
		24	R	4134	E14	TLNS INC	2,443	\$1,693
		25	R	4084	E14	SULLIVAN MARGARET ESTA..	2,472	\$1,731
		28	R	4133	E14	LAINEZ JUAN R +	2,982	\$2,267
		29	R	4085	E14	PARRA - MARTINEZ FRANCA ..	3,977	\$3,333
		30	R	4132	E14	DART DINO	3,873	\$3,200
		39	R	4087	E15	BASSO JOANNEF	3,036	\$2,347
		41	R	4088	E15	HILL SHARDELL S	2,776	\$2,075
		47	R	4089	E15	MCPHERSON TOBY R	2,956	\$2,259
		48	C	4131	E15	H J HEYMAN REALTY LLC	16,594	\$19,758
		51	R	4090	E15	HODGE RUSSELL H + JOSET ..	2,887	\$2,166
		57	R	4091	E15	OLD IRONSIDES LLC	2,868	\$2,162
		58	C	4130	E15	HEYMAN ASSOCIATES NO 1..	7,394	\$8,147
		60	R	4129	E15	COPSINIS STEPHANIE L/U J..	2,720	\$1,995
		64	R	4128	E15	TRAYSTMAN FRANK + JANE E	3,297	\$2,604
		67	R	4092	E15	HODGE RUSSELL + JOSET T..	3,220	\$2,545
		72	R	3919	E15	DIGNAN JOSEPHINE M	2,895	\$2,180
		76	R	3918	E15	JOHNS STEVEN P	3,311	\$2,619
		79	R	3937	E15	GATHERSKATRINA T +	3,597	\$2,924
		80	C	3917	E15	VARVASKA DM YTRON LLC	6,601	\$6,781
		83	R	3938	E15	RAMIREZ PEDRO	3,350	\$2,664
		85	R	3939	E15	FATAH MARIA D + JABBAR A	3,093	\$2,401
		88	C	3827	E15	VAFIDIS SOTIRIOS	6,494	\$6,294

Sum of Tax Current, Sum of Tax Two-rate, Sum of Tax AXI, Sum of Tax AXI 5% and Sum of Tax AXI + Two-rate Combined broken down by Street Name, Street Number, Tax Class, Parcel ID, Map and Owner Name. The data is filtered on Homeowner, which keeps False and True view is filtered on Parcel ID, Street Name, Tax Class and Owner Name. The Parcel ID filter excludes Null. The Street Name filter has multiple members selected. The Tax Class filter has multiple members selected. The Owner Name filter has multiple members selected.

Tax Outcomes by Street

Street Name	Street Number	Tax Class	Parcel ID	Map	Owner Name	Tax Current	Tax Two-rate	Tax AXI	Tax AXI 5%
	89	R	3842	E15	ROSE JOSHUA D + JENNIFE..	\$3,735	\$3,655	\$3,073	
	93	R	3843	E15	ORTIZ JOSEPH + MINERVA	\$3,049	\$3,045	\$2,217	
	94	R	3826	E15	PROVATOS CONSTANDNOS	\$2,487	\$2,535	\$1,515	
	96	R	3825	E15	MOUTRAN ZENA ESTATE OF.	\$4,452	\$4,295	\$3,969	
	100	R	3824	E15	MOUTRAN ZENA ESTATE OF	\$4,645	\$4,474	\$4,210	
	104	R	3823	E15	MAGRUDER SCOTT +	\$4,298	\$4,161	\$3,778	
	107	R	3844	E15	THE BANK OF NEW YORK T..	\$4,313	\$4,182	\$3,795	
	108	R	3822	E15	REYES JOSE A	\$3,365	\$3,329	\$2,612	
	111	R	3845	E15	GARCIA JOSE A	\$5,405	\$5,191	\$5,160	
	112	R	3821	E15	JESSUCK ANTHONY W + PA..	\$3,040	\$3,018	\$2,206	
	113	C	3846	E16	APOLLO PROPERTY MANAGE.	\$7,749	\$8,368	\$8,088	
	116	R	3820	E16	G M DIEHL LLC	\$3,046	\$3,025	\$2,213	
	118	C	3828	E16	HARRINGTON ROBERT J + L.	\$3,620	\$3,766	\$2,931	
	124	R	3799	E16	TRANCHIDA THOMAS FLUJ	\$3,303	\$3,270	\$2,534	
	127	R	3847	E16	CORNETT HILLIARD	\$3,890	\$3,795	\$3,267	
	131	R	3726	E16	ROTHEN CARLYLE	\$5,654	\$5,415	\$5,472	
	132	R	3798	E16	LEWIS ANTHONY	\$4,225	\$4,100	\$3,686	
	136	R	3797	E16	PESCATELLO NANCYN	\$3,472	\$3,422	\$2,746	
	137	R	3727	E16	CAMPBELL JAMES J	\$5,330	\$5,147	\$5,066	
	140	R	3796	E16	LIN YI DI	\$3,549	\$3,491	\$2,841	
	143	R	3728	E16	ROMERO JOSE	\$3,679	\$3,633	\$3,004	
	150	C	3749	E16	BENTON RICHARD	\$5,587	\$5,964	\$5,387	
	151	R	3729	E16	VITOU LADITIS SPIROSA	\$3,906	\$3,820	\$3,287	
	158	R	3775	E16	MANAVAS JOHN P + MARGAR.	\$3,558	\$3,502	\$2,852	
	159	R	3667	E16	MENDEZ EDWARD +	\$6,229	\$5,907	\$6,189	
	161	R	3668	E16	MCDOWELL JEFFREYS + TE..	\$4,041	\$3,935	\$3,457	
	162	R	3774	E16	BELBRUNO VINCENTA M	\$3,758	\$3,681	\$3,102	
	166	R	3655	E16	BRENNAN RUTH ET AL	\$2,901	\$2,907	\$2,032	
	168	R	3654	E16	THE CIT GROUP CONSUMER.	\$4,379	\$4,237	\$3,878	
	169	R	3669	E16	HANSON ASHLEY B P	\$5,976	\$5,717	\$5,873	
	178	R	3653	E16	LENNON DIANE P	\$3,073	\$3,061	\$2,246	
	180	R	3652	E16	DEAS BENJAMIN F &	\$3,158	\$3,145	\$2,353	
	181	C	3670	E16	FULTON-THEROUX FUNERAL.	\$9,917	\$10,452	\$10,797	
	184	R	3651	E16	DIMAS ANASTASIOS	\$4,170	\$4,056	\$3,617	
	185	R	3582	E17	MCDOWELL JEFFREYS + TE..	\$7,284	\$6,895	\$7,507	
	196	R	3624	E17	HAINS MICHAEL	\$4,741	\$4,575	\$4,330	
	201	R	3583	E17	GRABEL GEORGE & JOYCE	\$3,786	\$3,712	\$3,138	
	202	R	3623	E17	UEMURA YUM KO	\$4,529	\$4,401	\$4,065	
	207	R	3584	E17	PETTEY JAMES M + JACQUE..	\$3,620	\$3,559	\$2,931	
	208	R	3622	E17	GAROFANO JOSEPH F + CA..	\$3,301	\$3,269	\$2,532	
	216	R	3621	E17	LIDESTRICH CHRISTOPHER B ..	\$7,077	\$6,667	\$7,248	
	217	R	2894	E17	BURNHAM STOWELL TRUS.	\$4,830	\$4,814	\$4,442	
	225	R	2895	E17	GIAMBRA JOSEPH & LINDA	\$3,156	\$3,264	\$2,351	
	226	C	2843	E17	BLACKBURN JAMES D	\$7,833	\$8,092	\$8,193	
	229	R	2896	E17	CAVANAUGH RUSSELL E	\$4,122	\$4,131	\$3,557	
	231	R	2897	E17	BAILEY RONALD A + LOU	\$3,512	\$3,579	\$2,795	
	239	R	2856	E17	ZANESKI CLARK K	\$3,403	\$3,526	\$2,659	
	240	R	2840	E17	HANSON KENRIC + ASHLEY	\$6,222	\$6,075	\$6,180	
	248	R	2839	E17	TRANCHIDA THOMAS V-AM..	\$3,638	\$3,713	\$2,953	
	251	R	2858	E17	ARROYO KRISTEN ANN	\$3,920	\$3,957	\$3,305	
	254	C	2838	E17	MCLAUGHLIN COMPANIES L.	\$8,629	\$8,928	\$9,187	
	260	R	2837	E17	GRANVILLE INES	\$4,771	\$4,735	\$4,368	
	266	R	2836	E17	LUPIEN WILLIAM A + OLGA	\$4,427	\$4,412	\$3,938	
	267	R	2715	E17	JACOBITZ DARCYL + AMYM	\$6,099	\$5,957	\$6,027	
	272	R	2835	E17	PUNZALAN EDWARD + ROS..	\$5,075	\$4,989	\$4,747	
	273	R	2716	E18	REES ROBERT T + CONSTA..	\$5,508	\$5,553	\$5,289	
	280	R	2789	E18	ASTERMANN RALF +	\$4,680	\$4,632	\$4,255	
	284	R	2788	E18	MICELI JOHN D + JANET	\$4,566	\$4,528	\$4,112	
	288	R	2787	E18	IRVIN GREGORY E + PASTYB	\$4,355	\$4,343	\$3,849	
	289	R	2717	E18	BERNIER HECTOR F + MAR..	\$5,615	\$5,661	\$5,423	
	292	R	2786	E18	DEUTSCHE BANK TRUST CO.	\$4,095	\$4,109	\$3,523	
	293	R	2718	E18	GIUSTINI WILLIAM L &	\$6,327	\$6,295	\$6,312	
	300	R	2785	E18	JOHNSON KENNETH D + RO..	\$4,773	\$4,731	\$4,370	
	307	R	2719	E18	THOMPSON WILLIAM A III &	\$4,691	\$4,735	\$4,268	
	308	R	2784	E18	VASQUEZ RAYMOND +	\$4,898	\$4,846	\$4,526	
	311	R	2721	E18	NEILSEN LEONARDA	\$4,866	\$4,838	\$4,486	
	314	R	2763	E18	CURTIN MARGARET M +	\$4,179	\$4,206	\$3,628	
	317	R	2722	E18	FRANKLIN SUNDAEP	\$4,707	\$4,659	\$4,288	
	320	R	2762	E18	LEVY MARCIA K + GERALD M	\$5,050	\$4,972	\$4,716	
	322	R	2761	E18	HOCKFORD SCOTT A	\$3,367	\$3,449	\$2,614	
	323	R	2723	E18	SHACKLES JAMES H	\$3,490	\$3,563	\$2,768	
	331	R	2740	E18	CONN MARTH AJ + DETMOL.	\$4,516	\$4,487	\$4,049	
	333	R	2741	E18	MAYBRIGID C	\$3,688	\$3,742	\$3,015	
	335	R	2742	E18	CUNARD BRUCET II	\$3,888	\$3,922	\$3,265	
	349	R	2743	E18	EDMONDIAN + DIANA	\$4,678	\$4,632	\$4,252	
	351	R	2608	E18	RIVERA JULIAN M	\$3,793	\$3,839	\$3,147	
	353	R	2744	E18	PADILLA ELIZABETH	\$3,542	\$3,611	\$2,832	
	361	R	2681	E19	DART DINO	\$4,573	\$4,539	\$4,121	
	367	R	2682	E19	HALEY BRIAN P	\$3,561	\$3,636	\$2,857	
	369	C	2683	E19	SANDSTROM JEFFREY + SH..	\$5,549	\$6,150	\$5,340	
	371	R	2684	E19	CARLIN GERTRUDE	\$3,064	\$3,178	\$2,235	
	391	C	2654	E19	KIKI'S ENTERPRISES LLC	\$4,664	\$4,758	\$4,234	
	393	C	2655	E19	GAUTAM ANIL 40% ESTATE..	\$4,045	\$4,443	\$3,461	
	395	C	2656	E19	EMOND RICHARD +	\$3,854	\$4,072	\$3,223	
	397	C	2657	E19	399 OCEAN AVE LLC	\$9,567	\$9,579	\$10,360	
	409	R	2638	E19	DESORMIER SUSAN M	\$3,313	\$3,402	\$2,547	
	412	C	2569	E19	LAWRENCE & MEMORIAL H..	\$11,673	\$11,802	\$12,990	
	415	C	2639	E19	415 OCEAN AVENUE BUILDI..	\$5,742	\$6,253	\$5,581	
	439	C	2323	E19	CASH RICHARD M + SHEILA..	\$8,718	\$8,339	\$9,299	
	440	C	2585	E19	SOOGIE LLC	\$7,510	\$7,739	\$7,790	
OCEAN AVE	441	C	2324	E19	CASH RICHARD M + SHEILA..	\$7,606	\$7,567	\$7,910	

Sum of Tax Current, Sum of Tax Two-rate, Sum of Tax AXI, Sum of Tax AXI 5% and Sum of Tax AXI + Two-rate Combined broken down by Street Name, Street Number, Tax Class, Parcel ID, Map and Owner Name. The data is filtered on Homeowner, which keeps False and True view is filtered on Parcel ID, Street Name, Tax Class and Owner Name. The Parcel ID filter excludes Null. The Street Name filter has multiple members selected. The Tax Class filter has multiple members selected. The Owner Name filter has multiple members selected.

Tax Outcomes by Street

Street Name	Street Number	Tax Class	Parcel ID	Map	Owner Name	Tax AXI 5%	Tax AXI + Two-rate Combined
	89	R	3842	E15	ROSE JOSHUA D + JENNIFE..	3,721	\$3,050
	93	R	3843	E15	ORT IZ JOSEPH + MINERVA	3,049	\$2,350
	94	R	3826	E15	PROVAT OS CONST AND NOS	2,495	\$1,761
	96	R	3825	E15	MOUTRAN ZENA ESTATE OF.	4,426	\$3,785
	100	R	3824	E15	MOUTRAN ZENA ESTATE OF	4,616	\$3,995
	104	R	3823	E15	MAGRUDER SCOTT +	4,276	\$3,633
	107	R	3844	E15	THE BANK OF NEW YORK T..	4,291	\$3,662
	108	R	3822	E15	REYES JOSE A	3,359	\$2,679
	111	R	3845	E15	GARCIA JOSE A	5,369	\$4,838
	112	R	3821	E15	JESSUCK ANTHONY W + PA..	3,037	\$2,309
	113	C	3846	E16	APOLLO PROPERTY MANAGE.	7,851	\$9,078
	116	R	3820	E16	G M DIEHL LLC	3,042	\$2,318
	118	C	3828	E16	HARRINGTON ROBERT J + L.	3,644	\$3,294
	124	R	3799	E16	TRANCHIDA THOMAS FLU	3,297	\$2,608
	127	R	3847	E16	CORNETT HILLIARD	3,874	\$3,212
	131	R	3726	E16	ROTHEN CARLYLE	5,615	\$5,096
	132	R	3798	E16	LEWIS ANTHONY	4,205	\$3,565
	136	R	3797	E16	PESCATELLO NANCYN	3,464	\$2,784
	137	R	3727	E16	CAMPBELL JAMES J	5,300	\$4,801
	140	R	3796	E16	LIN YI DI	3,539	\$2,864
	143	R	3728	E16	ROMERO JOSE	3,672	\$3,040
	150	C	3749	E16	BENTON RICHARD	5,649	\$6,060
	151	R	3729	E16	VITOUHADITIS SPIROSA	3,892	\$3,246
	158	R	3775	E16	MANAVAS JOHN P + MARGAR..	3,549	\$2,877
	159	R	3667	E16	MENDEZ EDWARD +	6,176	\$5,650
	161	R	3668	E16	MCDOWELL JEFFREYS + TE..	4,024	\$3,375
	162	R	3774	E16	BELBRUNO VINCENTA M	3,745	\$3,083
	166	R	3655	E16	BRENNAN RUTH ET AL	2,902	\$2,189
	168	R	3654	E16	THE CIT GROUP CONSUMER..	4,355	\$3,722
	169	R	3669	E16	HANSON ASHLEY B P	5,933	\$5,452
	178	R	3653	E16	LENNON DIANE P	3,071	\$2,366
	180	R	3652	E16	DEAS BENJAMIN F &	3,156	\$2,467
	181	C	3670	E16	FULTON-THEROUX FUNERAL..	10,005	\$11,552
	184	R	3651	E16	DIMAS ANASTASIOS	4,151	\$3,517
	185	R	3582	E17	MCDOWELL JEFFREYS + TE..	7,219	\$6,809
	196	R	3624	E17	HAINS MICHAEL	4,714	\$4,118
	201	R	3583	E17	GRABEL GEORGE & JOYCE	3,774	\$3,122
	202	R	3623	E17	UEMURA YUM KO	4,508	\$3,927
	207	R	3584	E17	PETTEY JAMES M + JACQUE..	3,610	\$2,943
	208	R	3622	E17	GAROFANO JOSEPH F + CA..	3,296	\$2,608
	216	R	3621	E17	LIDESTRI CHRISTOPHER B ..	7,009	\$6,525
	217	R	2894	E17	BURNHAM STOWELL TRUS.	4,827	\$4,479
	225	R	2895	E17	GIAMBRA JOSEPH & LINDA	3,174	\$2,669
	226	C	2843	E17	BLACKBURN JAMES D	7,876	\$8,570
	229	R	2896	E17	CAVANAUGH RUSSELL E	4,123	\$3,668
	231	R	2897	E17	BAILEY RONALD A + LOU	3,523	\$3,031
	239	R	2856	E17	ZANESKI CLARK K	3,423	\$2,994
	240	R	2840	E17	HANSON KENRIC + ASHLEY	6,198	\$5,938
	248	R	2839	E17	TRANCHIDA THOMAS V-AM..	3,651	\$3,195
	251	R	2858	E17	ARROYO KRISTEN ANN	3,926	\$3,471
	254	C	2838	E17	MCLAUGHLIN COMPANIES L.	8,678	\$9,599
	260	R	2837	E17	GRANVILLE INES	4,765	\$4,376
	266	R	2836	E17	LUPIEN WILLIAM A + OLGA	4,424	\$3,994
	267	R	2715	E17	JACOBITZ DARCYL + AMYM	6,075	\$5,798
	272	R	2835	E17	PUNZALAN EDWARD + ROS..	5,061	\$4,658
	273	R	2716	E18	REES ROBERT T + CONSTA..	5,516	\$5,402
	280	R	2789	E18	ASTERMANN RALF +	4,672	\$4,245
	284	R	2788	E18	MICELI JOHN D + JANET	4,560	\$4,124
	288	R	2787	E18	IRVIN GREGORY E + PAST YB	4,353	\$3,914
	289	R	2717	E18	BERNIER HECTOR F + MAR..	5,623	\$5,533
	292	R	2786	E18	DEUTSCHE BANK TRUST CO.	4,097	\$3,644
	293	R	2718	E18	GIUSTINI WILLIAM L &	6,322	\$6,260
	300	R	2785	E18	JOHNSON KENNETH D + RO..	4,766	\$4,367
	307	R	2719	E18	THOMPSON WILLIAM A III &	4,698	\$4,415
	308	R	2784	E18	VASQUEZ RAYMOND +	4,889	\$4,501
	311	R	2721	E18	NEILSEN LEONARDA	4,861	\$4,503
	314	R	2763	E18	CURTIN MARGARET M +	4,183	\$3,768
	317	R	2722	E18	FRANKLIN SUNDAE P	4,699	\$4,277
	320	R	2762	E18	LEVY MARCIA K + GERALD M	5,037	\$4,641
	322	R	2761	E18	HOCKFORD SCOTT A	3,380	\$2,880
	323	R	2723	E18	SHACKLES JAMES H	3,502	\$3,014
	331	R	2740	E18	CONN MARTHA J + DETMOL.	4,511	\$4,079
	333	R	2741	E18	MAYBRIGID C	3,697	\$3,220
	335	R	2742	E18	CUNARD BRUCET II	3,894	\$3,427
	349	R	2743	E18	EDMOND IAN + DIANA	4,671	\$4,246
	351	R	2608	E18	RIVERA JULIAN M	3,801	\$3,334
	353	R	2744	E18	PADILLA ELIZABETH	3,553	\$3,069
	361	R	2681	E19	DART DINO	4,567	\$4,139
	367	R	2682	E19	HALEY BRIAN P	3,574	\$3,102
	369	C	2683	E19	SANDSTROM JEFFREY + SH..	5,648	\$6,392
	371	R	2684	E19	CARLIN GERTRUDE	3,082	\$2,569
	391	C	2654	E19	KIKI'S ENTERPRISES LLC	4,680	\$4,466
	393	C	2655	E19	GAUTAM ANIL 40% ESTATE..	4,111	\$4,234
	395	C	2656	E19	EMOND RICHARD +	3,890	\$3,699
	397	C	2657	E19	399 OCEAN AVE LLC	9,569	\$10,244
	409	R	2638	E19	DESORMIER SUSAN M	3,328	\$2,826
	412	C	2569	E19	LAWRENCE & MEMORIAL H..	11,694	\$12,984
	415	C	2639	E19	415 OCEAN AVENUE BUILDI..	5,826	\$6,474
	439	C	2323	E19	CASH RICHARD M + SHEILA..	8,656	\$8,557
	440	C	2585	E19	SOGGIE LLC	7,548	\$8,129
OCEAN AVE	441	C	2324	E19	CASH RICHARD M + SHEILA..	7,600	\$7,791

Sum of Tax Current, Sum of Tax Two-rate, Sum of Tax AXI, Sum of Tax AXI 5% and Sum of Tax AXI + Two-rate Combined broken down by Street Name, Street Number, Tax Class, Parcel ID, Map and Owner Name. The data is filtered on Homeowner, which keeps False and True view is filtered on Parcel ID, Street Name, Tax Class and Owner Name. The Parcel ID filter excludes Null. The Street Name filter has multiple members selected. The Tax Class filter has multiple members selected. The Owner Name filter has multiple members selected.



Tax Outcomes by Street

Street Name	Street Number	Tax Class	Parcel ID	Map	Owner Name	Tax Current	Tax Two-rate	Tax AXI	Tax AXI 5%
OCEAN AVE	449	R	2326	E19	LAWRENCE & MEMORIAL H..	\$3,244	\$3,343	\$2,460	
OCEAN AVE	450	C	2584	E19	CREJV MIXED FIVE CT BRA..	\$7,487	\$7,558	\$7,761	
OCEAN AVE	453	R	2327	E19	CIRIONI FRANK J	\$3,178	\$3,286	\$2,378	
OCEAN AVE	457	C	2328	E20	461 OCEAN AVENUE LLC	\$3,083	\$3,408	\$2,521	
OCEAN AVE	458	C	2513	E19	CREJV MIXED FIVE CT BRA..	\$7,524	\$7,570	\$7,808	
OCEAN AVE	461	C	2329	E20	461 OCEAN AVENUE LLC	\$7,772	\$8,158	\$8,117	
OCEAN AVE	464	C	2512	E20	VALON CORPORATION THE	\$19,237	\$18,088	\$22,439	
OCEAN AVE	467	C	2330	E20	FALVEY RICHARD C + TIMO..	\$13,195	\$13,538	\$14,891	
OCEAN AVE	472	C	2511	E20	VALON CORPORATION THE	\$2,643	\$2,876	\$1,982	
OCEAN AVE	474	R	2510	E20	BOLANOS JORGE I	\$3,667	\$3,721	\$2,988	
OCEAN AVE	480	R	2445	E20	DICKINSON DONALD S	\$3,717	\$3,771	\$3,051	
OCEAN AVE	481	C	2331	E20	FALVEY RICHARD C + TIMO..	\$1,907	\$2,286	\$2,265	
OCEAN AVE	485	C	2332	E20	KHALID INVESTMENT GROU..	\$6,486	\$6,685	\$6,510	
OCEAN AVE	494	R	2478	E20	SUSCELLA MICHAEL ESTATE.	\$3,831	\$3,871	\$3,194	
OCEAN AVE	496	C	2477	E20	KUNAJUKR SUTIP	\$4,097	\$4,350	\$3,526	
OCEAN AVE	499	C	2342	E20	CRABBE HENRY F	\$2,098	\$2,508	\$2,465	
OCEAN AVE	500	R	2408	E20	DEPETER ED	\$4,514	\$4,487	\$4,047	
OCEAN AVE	501	C	2343	E20	CRABBE HENRY F	\$6,946	\$6,997	\$7,085	
OCEAN AVE	502	R	2407	E20	F & N REALTY PROFESSION..	\$4,497	\$4,573	\$4,026	
OCEAN AVE	506	R	2406	E20	SNELGROVE JAMES A	\$4,589	\$4,660	\$4,141	
OCEAN AVE	507	C	2344	E20	MESHEKOW FRED H + MARIA..	\$4,504	\$4,936	\$4,034	
OCEAN AVE	510	R	2405	E20	DEON PAUL J	\$5,226	\$5,237	\$4,937	
OCEAN AVE	513	R	2040	E20	HOFFMAN BRENDA J	\$4,100	\$4,232	\$3,530	
OCEAN AVE	514	R	2172	E20	WANG JIANSHI &	\$7,316	\$7,121	\$7,547	
OCEAN AVE	519	R	2041	E20	JENNERWEIN NANCY	\$3,977	\$4,110	\$3,376	
OCEAN AVE	520	R	2171	E20	JACQUES PIERRE + DIANE A	\$5,824	\$5,765	\$5,683	
OCEAN AVE	523	R	2042	E20	MCGUIRE MARIANNE	\$4,049	\$4,173	\$3,465	
OCEAN AVE	527	R	2043	E20	CAPPUCCIO PHYLLIS + JOA..	\$4,534	\$4,609	\$4,072	
OCEAN AVE	530	R	2170	E20	ICKES CATHERINE BROUGH	\$4,268	\$4,359	\$3,740	
OCEAN AVE	531	R	2044	E20	BEAUVAIS ROBERT J ET AL	\$6,106	\$6,023	\$6,036	
OCEAN AVE	532	R	2169	E20	KANE WILLIAM E III	\$4,388	\$4,469	\$3,889	
OCEAN AVE	543	R	2030	E21	BRIGGS DAIMON S + DORO..	\$4,643	\$4,704	\$4,208	
OCEAN AVE	545	R	2031	E21	WYDLER HEATHER EM + S..	\$3,529	\$3,704	\$2,817	
OCEAN AVE	546	R	2062	E20	MARTIN HARLE	\$4,828	\$4,876	\$4,440	
OCEAN AVE	548	R	2061	E21	DELATOLAS VASSILKI	\$4,926	\$5,000	\$4,562	
OCEAN AVE	549	R	2032	E21	ALLEN DOUGLAS J + LORRA..	\$4,614	\$4,682	\$4,172	
OCEAN AVE	552	R	2059	E21	RILEY ROGER L & KATHRYN..	\$4,466	\$4,548	\$3,987	
OCEAN AVE	555	R	2033	E21	SUSCELLA ROSA R A B	\$5,405	\$5,444	\$5,160	
OCEAN AVE	556	R	2057	F21	LONG CATHERINE A	\$3,890	\$4,018	\$3,267	
OCEAN AVE	558	R	2056	F21	RABINOVITCH PETRI	\$5,116	\$5,157	\$4,798	
OCEAN AVE	563	R	2034	E21	SNEDIKER DANIEL G +	\$6,390	\$6,283	\$6,390	
OCEAN AVE	571	R	2019	E21	PORTER DAVID L + JUDYE	\$4,466	\$4,553	\$3,987	
OCEAN AVE	575	R	2020	E21	BARNES BRANDON M + JEN..	\$4,382	\$4,476	\$3,882	
OCEAN AVE	576	R	1937	F21	MARLOW CLIFFORD + CATH..	\$4,025	\$4,152	\$3,436	
OCEAN AVE	580	R	1936	F21	BUTLER ELEANOR J	\$3,956	\$4,103	\$3,350	
OCEAN AVE	583	R	2021	E21	WOODSTOCK CHARLESA + P..	\$4,976	\$5,044	\$4,625	
OCEAN AVE	591	R	2022	E21	BLAIR MICHAEL H	\$4,832	\$4,936	\$4,444	
OCEAN AVE	597	R	2024	E21	JORDON CHARLES J	\$4,463	\$4,587	\$3,983	
OCEAN AVE	609	R	2025	E21	HAYES REYNOLD G	\$4,022	\$4,165	\$3,432	
OCEAN AVE	615	R	1938	F21	WATERMAN VICTOR R L + ..	\$4,918	\$4,963	\$4,551	
OCEAN AVE	621	R	1939	F21	DYER JOSEPH A + AMY L	\$3,920	\$4,059	\$3,305	
OCEAN AVE	625	R	1940	F22	DYER JEFFREY M +	\$4,227	\$4,335	\$3,688	
OCEAN AVE	629	R	1941	F22	BALDYG DOROTHYA ET AL	\$4,082	\$4,205	\$3,508	
OCEAN AVE	635	R	1942	F22	MARTIN LINNARD TAMARA J	\$4,145	\$4,261	\$3,586	
OCEAN AVE	639	R	1943	F22	MCTEAGUE JOHN F JR	\$3,997	\$4,128	\$3,401	
OCEAN AVE	643	R	1944	F22	PUMERANTZ ROBERT G	\$3,958	\$4,091	\$3,352	
OCEAN AVE	647	R	1548	F22	DEMARCO JAMES S	\$3,877	\$4,021	\$3,251	
OCEAN AVE	655	R	1549	F22	GRIPPO JOSEPH A L/U	\$3,636	\$3,807	\$2,951	
OCEAN AVE	661	R	1550	F22	LAZAROU ISAK +	\$3,652	\$3,810	\$2,971	
OCEAN AVE	665	R	1551	F22	RICHARDSON EDWARD B + ..	\$3,677	\$3,837	\$3,002	
OCEAN AVE	676	R	1322	F22	DALEY DANIEL J	\$4,930	\$5,009	\$4,567	
OCEAN AVE	677	R	1438	F22	DITTMAN MARY K	\$4,670	\$4,740	\$4,241	
OCEAN AVE	687	R	1439	F22	ALLEN RALPH R II & KATHL..	\$4,059	\$4,181	\$3,479	
OCEAN AVE	693	R	1440	F22	SCRANTON JUDITH R	\$3,720	\$3,870	\$3,055	
OCEAN AVE	703	R	1343	F22	HURLEY THOMAS J + RUTH ..	\$3,419	\$3,595	\$2,679	
OCEAN AVE	707	R	1344	F22	WEISS OLGA	\$3,670	\$3,825	\$2,993	
OCEAN AVE	715	C	1345	F23	KRECKOVIC PETER O	\$21,176	\$22,881	\$24,862	
OCEAN AVE	732	R	1314	F23	LEWIS JAMES J + SUSAN M	\$4,587	\$4,696	\$4,139	
OCEAN AVE	733	R	1346	F23	LINDHERIKA + LENNART	\$4,678	\$4,737	\$4,252	
OCEAN AVE	739	R	1347	F23	CORBEIL MARK A + FRANCL..	\$10,952	\$12,027	\$12,090	
OCEAN AVE	740	R	1313	F23	THE WASHINGTON TRUST C..	\$7,048	\$6,947	\$7,212	
OCEAN AVE	744	R	1312	F23	THOMAS MECHELE A	\$5,528	\$5,515	\$5,313	
OCEAN AVE	745	R	1348	F23	FRASER RICHARD A + MAU..	\$5,505	\$5,487	\$5,284	
OCEAN AVE	749	R	1349	F23	REYES JOSE A	\$5,981	\$5,915	\$5,879	
OCEAN AVE	754	R	1311	F23	GLOVER JANEL	\$4,013	\$4,158	\$3,421	
OCEAN AVE	757	R	1351	F23	ODONOGHUE ELLEN	\$3,403	\$3,589	\$2,659	
OCEAN AVE	758	R	1310	F23	DAGHLIAN HELEN M 1/2 INT..	\$3,940	\$4,068	\$3,330	
OCEAN AVE	762	R	1309	F23	ROGOVIN SAMUEL + BERG..	\$4,229	\$4,340	\$3,691	
OCEAN AVE	763	R	1353	F23	SMITH ROBERT W + MARY	\$5,182	\$5,190	\$4,881	
OCEAN AVE	774	R	1277	F23	ROE FRANCIS C	\$11,259	\$10,832	\$12,473	
OCEAN AVE	775	R	1330	F23	BOURGUE WILLIAM L	\$5,146	\$5,257	\$4,836	
OCEAN AVE	777	R	1331	F23	SAMAS BRIAN M + KAREN L	\$5,356	\$5,448	\$5,099	
OCEAN AVE	778	R	1290	F23	HALLISEY AGNES + CHRIST..	\$5,285	\$5,483	\$5,010	
OCEAN AVE	779	R	1332	F23	CRUZ JAVIER E + MAYRA R..	\$4,125	\$4,338	\$3,561	
OCEAN AVE	781	R	1333	F23	ZATTO ROBERT JOHN	\$4,195	\$4,401	\$3,648	
OCEAN AVE	789	R	737	F23	ANGELINI VICTOR + LILLIAN	\$5,223	\$5,376	\$4,932	
OCEAN AVE	792	R	1291	F23	LOMBARDI DAVID M + SHE..	\$7,242	\$7,324	\$7,455	
OCEAN AVE	798	R	724	F24	GIESING WILLIAM F + SHAR..	\$5,861	\$5,994	\$5,730	
OCEAN AVE	802	R	727	F24	RUTH JOANI	\$8,190	\$8,152	\$8,639	
OCEAN AVE	803	R	637	F24	BAILEY DEAN A & DONNA MC	\$5,981	\$6,037	\$5,879	
OCEAN AVE	807	R	638	F24	STOLAR MARILYN J +	\$4,618	\$4,782	\$4,177	

Sum of Tax Current, Sum of Tax Two-rate, Sum of Tax AXI, Sum of Tax AXI 5% and Sum of Tax AXI + Two-rate Combined broken down by Street Name, Street Number, Tax Class, Parcel ID, Map and Owner Name. The data is filtered on Homeowner, which keeps False and True view is filtered on Parcel ID, Street Name, Tax Class and Owner Name. The Parcel ID filter excludes Null. The Street Name filter has multiple members selected. The Tax Class filter has multiple members selected. The Owner Name filter has multiple members selected.

Tax Outcomes by Street

Street Name	Street Number	Tax Class	Parcel ID	Map	Owner Name	Tax AXI 5%	Tax AXI + Two-rate Combined
	449	R	2326	E19	LAWRENCE & MEMORIAL H..	3,260	\$2,761
	450	C	2584	E19	CRE JV MIXED FIVE CT BRA..	7,499	\$7,834
	453	R	2327	E19	CIRIONI FRANK J	3,196	\$2,697
	457	C	2328	E20	461 OCEAN AVENUE LLC	3,137	\$3,167
	458	C	2513	E19	CRE JV MIXED FIVE CT BRA..	7,532	\$7,836
	461	C	2329	E20	461 OCEAN AVENUE LLC	7,836	\$8,711
	464	C	2512	E20	VALON CORPORATION THE	19,047	\$19,948
	467	C	2330	E20	FALVEY RICHARD C + TIMO..	13,252	\$15,184
	472	C	2511	E20	VALON CORPORATION THE	2,681	\$2,489
	474	R	2510	E20	BOLANOS JORGE I	3,676	\$3,195
	480	R	2445	E20	DICKINSON DONALD S	3,726	\$3,255
	481	C	2331	E20	FALVEY RICHARD C + TIMO..	1,970	\$2,845
	485	C	2332	E20	KHALID INVESTMENT GROU..	6,519	\$6,842
	494	R	2478	E20	SUSCELLA MICHAEL ESTATE.	3,837	\$3,369
	496	C	2477	E20	KUNAJUKR SUTIP	4,138	\$4,051
	499	C	2342	E20	CRABBE HENRY F	2,166	\$3,097
	500	R	2408	E20	DEPETER ED	4,510	\$4,080
	501	C	2343	E20	CRABBE HENRY F	6,955	\$7,147
	502	R	2407	E20	F & N REALTY PROFESSION..	4,509	\$4,233
	506	R	2406	E20	SNELGROVE JAMES A	4,601	\$4,337
	507	C	2344	E20	MESHEKOW FRED H + MARIA..	4,575	\$4,845
	510	R	2405	E20	DEON PAUL J	5,228	\$5,004
	513	R	2040	E20	HOFFMAN BRENDA J	4,122	\$3,849
	514	R	2172	E20	WANG JIANSHI &	7,283	\$7,177
	519	R	2041	E20	JENNERWEIN NANCY	3,999	\$3,703
	520	R	2171	E20	JACQUES PIERRE + DIANE A	5,814	\$5,606
	523	R	2042	E20	MCGUIRE MARIANNE	4,069	\$3,775
	527	R	2043	E20	CAPPUCCIO PHYLIS + JOA..	4,546	\$4,276
	530	R	2170	E20	ICKES CATHERINE BROUGH	4,283	\$3,982
	531	R	2044	E20	BEAUVAIS ROBERT J ET AL	6,092	\$5,907
	532	R	2169	E20	KANE WILLIAM E III	4,401	\$4,111
	543	R	2030	E21	BRIGGS DAIMON S + DORO..	4,653	\$4,385
	545	R	2031	E21	WYDLER HEATHER EM + S..	3,558	\$3,233
	546	R	2062	E20	MARTIN HARLE	4,836	\$4,586
	548	R	2061	E21	DELATOLAS VASSILKI	4,939	\$4,747
	549	R	2032	E21	ALLEN DOUGLAS J + LORRA..	4,625	\$4,362
	552	R	2059	E21	RILEY ROGER L & KATHRYN..	4,480	\$4,207
	555	R	2033	E21	SUSCELLA ROSARAB B	5,411	\$5,267
	556	R	2057	F21	LONG CATHERINE A	3,911	\$3,590
	558	R	2056	F21	RABINOVITCH PETER I	5,122	\$4,923
	563	R	2034	E21	SNEDIKER DANIEL G +	6,372	\$6,208
	571	R	2019	E21	PORTER DAVID L + JUDYE	4,480	\$4,215
	575	R	2020	E21	BARNES BRANDON M + JEN..	4,398	\$4,126
	576	R	1937	F21	MARLOW CLIFFORD + CATH..	4,046	\$3,751
	580	R	1936	F21	BUTLER ELEANR J	3,980	\$3,701
	583	R	2021	E21	WOODSTOCK CHARLESA + P.	4,988	\$4,799
	591	R	2022	E21	BLAIR MICHAEL H	4,849	\$4,685
	597	R	2024	E21	JORDON CHARLES J	4,483	\$4,274
	609	R	2025	E21	HAYES REYNOLD G	4,045	\$3,774
	615	R	1938	F21	WATERMAN VICTORAL + ..	4,925	\$4,690
	621	R	1939	F21	DYER JOSEPH A + AMY L	3,943	\$3,643
	625	R	1940	F22	DYER JEFFREY M +	4,245	\$3,962
	629	R	1941	F22	BALDGA DOROTHYA ET AL	4,103	\$3,812
	635	R	1942	F22	MARTIN LINNARD TAMARA J	4,164	\$3,877
	639	R	1943	F22	MCTEAGUE JOHN F JR	4,018	\$3,723
	643	R	1944	F22	PUMERANTZ ROBERT G	3,980	\$3,680
	647	R	1548	F22	DEMARCO JAMES S	3,901	\$3,601
	655	R	1549	F22	GRIPPO JOSEPH A L/U	3,665	\$3,356
	661	R	1550	F22	LAZAROU ISAAK +	3,678	\$3,352
	665	R	1551	F22	RICHARDSON EDWARD B + ..	3,704	\$3,386
	676	R	1322	F22	DALEY DANIEL J	4,943	\$4,761
	677	R	1438	F22	DITTMAN MARY K	4,681	\$4,432
	687	R	1439	F22	ALLEN RALPH R II & KATHL..	4,079	\$3,783
	693	R	1440	F22	SCRANTON JUDITH R	3,745	\$3,421
	703	R	1343	F22	HURLEY THOMAS J + RUTH ..	3,448	\$3,102
	707	R	1344	F22	WEISS OLGA	3,696	\$3,370
	715	C	1345	F23	KRECKOVIC PETER O	21,457	\$27,122
	732	R	1314	F23	LEWIS JAMES J + SUSAN M	4,605	\$4,398
	733	R	1346	F23	LINDHERIKA + LENNART	4,688	\$4,423
	739	R	1347	F23	CORBEIL MARK A & FRANCL.	11,129	\$13,717
	740	R	1313	F23	THE WASHINGTON TRUST C..	7,031	\$7,013
	744	R	1312	F23	THOMAS MECHELE A	5,526	\$5,328
	745	R	1348	F23	FRASER RICHARD A + MAU..	5,502	\$5,292
	749	R	1349	F23	REYES JOSE A	5,970	\$5,784
	754	R	1311	F23	GLOVER JANEL	4,037	\$3,767
	757	R	1351	F23	ODONOGHUE ELLEN	3,433	\$3,100
	758	R	1310	F23	DAGHLIAN HELEN M 1/2 INT ..	3,961	\$3,649
	762	R	1309	F23	ROGOVIN SAMUEL + BERG..	4,247	\$3,970
	763	R	1353	F23	SMITH ROBERT W + MARY	5,183	\$4,945
	774	R	1277	F23	ROE FRANCIS C	11,189	\$11,543
	775	R	1330	F23	BOURGUE WILLIAM L	5,164	\$5,076
	777	R	1331	F23	SAMAS BRIAN M + KARN L	5,371	\$5,298
	778	R	1290	F23	HALLISEY AGNES + CHRIST ..	5,318	\$5,392
	779	R	1332	F23	CRUZ JAVIER E + MAYRA R ..	4,160	\$4,018
	781	R	1333	F23	ZATTO ROBERT JOHN	4,229	\$4,090
	789	R	737	F23	ANGELINI VICTOR + LILLIAN	5,248	\$5,241
	792	R	1291	F23	LOMBARDI DAVID M + SHE..	7,256	\$7,557
	798	R	724	F24	GIESING WILLIAM F + SHAR..	5,883	\$5,976
	802	R	727	F24	RUTH JOANI	8,184	\$8,498
	803	R	637	F24	BAILEY DEAN A & DONNA MC	5,990	\$5,990
	807	R	638	F24	STOLAR MARILYN J +	4,645	\$4,528

Sum of Tax Current, Sum of Tax Two-rate, Sum of Tax AXI, Sum of Tax AXI 5% and Sum of Tax AXI + Two-rate Combined broken down by Street Name, Street Number, Tax Class, Parcel ID, Map and Owner Name. The data is filtered on Homeowner, which keeps False and True view is filtered on Parcel ID, Street Name, Tax Class and Owner Name. The Parcel ID filter excludes Null. The Street Name filter has multiple members selected. The Tax Class filter has multiple members selected. The Owner Name filter has multiple members selected.

Tax Outcomes by Street

Street Name	Street Number	Tax Class	Parcel ID	Map	Owner Name	Tax Current	Tax Two-rate	Tax AXI	Tax AXI 5%
OCEAN AVE	813	R	639	F24	POULIOT KIM	\$4,728	\$4,981	\$4,315	
	814	R	728	F24	RIZZA SAL + MARIA G	\$6,247	\$6,294	\$6,212	
	821	R	640	F24	GEHRLEIN LINDSAE N + M I..	\$5,719	\$5,826	\$5,552	
	826	R	719	F24	OWAROFF MICHAEL	\$3,553	\$3,821	\$2,846	
	830	R	718	F24	WARD KARB N M	\$3,900	\$4,141	\$3,280	
	833	R	641	E24	MCFARLAND WARD J ESTATE	\$8,770	\$9,018	\$9,363	
	845	R	642	F24	MOORE PETER F - CHRIST I..	\$9,116	\$9,079	\$9,796	
	861	R	643	F24	CHRISTIE HEATHER P	\$7,098	\$7,183	\$7,275	
	881	R	674	F25	MANSFIELD MICHAEL F + D..	\$5,378	\$5,482	\$5,126	
	884	R	102364	F25	HARMON-BOWMAN MONA &	\$10,800	\$10,629	\$11,900	
	894	R	715	F25	FONTANELLA LEE	\$10,163	\$9,843	\$11,104	
	897	R	693	F25	RAGONESE FRANCESCO	\$4,800	\$4,966	\$4,404	
	898	R	714	F25	ORMEROD JENNIFER K	\$6,049	\$6,098	\$5,964	
	899	R	694	F25	REESE GREGORY S + BELIN..	\$4,910	\$5,111	\$4,542	
	900	R	713	F25	NOSSEK ISABEL A	\$7,321	\$7,268	\$7,553	
	914	R	609	F25	ROYTFELD IGOR +	\$4,950	\$5,086	\$4,591	
	917	R	625	F25	REED MARYM ESTATE	\$15,798	\$15,188	\$18,144	
	920	R	624	F25	KILPATRICK EDWARD F + HE..	\$5,076	\$5,201	\$4,749	
	928	R	512	F25	HEALE DAVID D	\$4,657	\$4,823	\$4,226	
	938	R	511	F25	HANNAFORD WILLIAM A JR	\$12,950	\$12,536	\$14,586	
	939	R	102566	F25	VASKO ELIZABETH	\$5,296	\$5,526	\$5,024	
	943	R	563	F25	HOPKINS LORI	\$8,393	\$8,288	\$8,893	
	951	R	564	F25	WENC ERIC	\$4,304	\$4,492	\$3,784	
	960	R	510	F25	REELSKENNETH M	\$14,501	\$13,930	\$16,523	
	961	R	518	F26	JARKA KENNETH G + AVANE..	\$7,801	\$7,725	\$8,153	
	970	R	509	F26	GERITY PAUL J	\$3,722	\$3,987	\$3,058	
	975	R	519	F26	REAGAN JEFFREY + MELISSA	\$6,111	\$6,142	\$6,042	
	983	R	450	F26	JOHNSON KENNETH W + M..	\$4,712	\$4,882	\$4,295	
	994	R	502	G26	GLASSENBERG ALBERT B TR..	\$12,726	\$12,312	\$14,305	
	1000	R	501	G26	MILMAN ESTERA +	\$20,607	\$19,407	\$24,151	
	1001	R	465	F26	SHASHA CAROL JANE	\$20,084	\$18,957	\$23,498	
	1007	R	462	F26	NHIM SENG HO + SIMPHALY	\$4,304	\$4,569	\$3,784	
	1009	R	463	F26	SCOTT KIRK E + SOPHANAK	\$4,830	\$5,042	\$4,442	
	1010	R	498	G26	KURRUS RICHARD	\$4,361	\$4,540	\$3,856	
	1011	R	464	F26	BECKHAM G A L P	\$3,995	\$4,290	\$3,399	
	1012	R	497	G26	DEMUZZIO JANICEL TRUST..	\$4,254	\$4,443	\$3,722	
	1016	R	496	G26	SINES ERICA	\$4,256	\$4,445	\$3,724	
	1018	R	495	G26	LEVY THEODORE H + ARLEN..	\$4,461	\$4,630	\$3,980	
	1020	R	494	G26	MALONEY EILEEN M	\$4,033	\$4,268	\$3,445	
	1021	R	451	F26	FAHEY JILL A	\$3,422	\$3,703	\$2,683	
	1027	R	452	F26	SUNTUP JEFFREY HALE	\$3,305	\$3,603	\$2,536	
	1037	R	473	F26	KARPDANIEL N	\$5,066	\$5,189	\$4,736	
	1040	R	492	G27	ANDERSON TIMOTHY M + K..	\$4,279	\$4,466	\$3,753	
	1043	R	474	G27	WELLS FARGO BANK NA TR..	\$4,496	\$4,667	\$4,025	
	1049	R	475	G27	BEACH DIANE	\$3,702	\$3,960	\$3,033	
	1050	R	490	G27	PARROT CHARLES + MARJO..	\$5,192	\$5,288	\$4,894	
	1058	R	489	G27	KORNSTEIN DAVID + SHEILA	\$4,052	\$4,262	\$3,470	
	1059	R	80	G27	GREEN PATRICA	\$3,458	\$3,742	\$2,728	
	1060	R	488	G27	TUCCHIO RICHARD J + SYD..	\$3,619	\$3,872	\$2,928	
	1065	R	81	G27	SCHMIDT ADAM P & KELLYA	\$6,911	\$6,854	\$7,041	
	1071	R	82	G27	ALLOWAY CHARLES E +	\$10,267	\$9,957	\$11,234	
	1080	R	202	G27	HEAP SHANNON M + MARYC	\$9,178	\$9,562	\$9,874	
	1085	R	84	G27	CEBOLLERO PHILIP J & ELLI..	\$7,424	\$7,370	\$7,683	
	1090	R	201	G27	BARTOL HELEN M EST	\$6,895	\$7,442	\$7,021	
	1092	R	200	G27	BICKEL DAVID M JR + AMA..	\$6,829	\$7,245	\$6,938	
	1093	R	85	G27	GREENWALD HARRIET R + ..	\$6,163	\$6,227	\$6,107	
	1105	R	49	G27	PARDY DONALD	\$3,604	\$3,860	\$2,910	
	1107	R	50	G27	HODGE MYRONA MAE	\$3,740	\$3,985	\$3,080	
	1110	C	199	G27	AITKEN WILLIAM F JR EST A..	\$12,552	\$13,212	\$14,089	
	1111	R	51	G27	FOYE RUTH E	\$4,628	\$4,794	\$4,190	
	1114	R	198	G27	CLOUTIER BRUCE + PATRIC..	\$4,971	\$5,119	\$4,618	
	1117	C	53	G27	PIZZICHEMIREMO + VIRGI..	\$8,690	\$9,690	\$9,263	
	1123	R	65	G28	MASTRONUNZIO RAYMOND	\$3,442	\$3,740	\$2,708	
	1124	R	197	G27	MORNEAU PAUL T &	\$6,184	\$6,210	\$6,134	
	1125	R	55	G28	WEBBER PETER + PAULA	\$3,412	\$3,685	\$2,670	
	1127	R	54	G28	BENNETT MICHAEL E	\$3,371	\$3,651	\$2,618	
	1128	R	196	G28	BRODER SHERRY + MARTIN	\$5,701	\$5,743	\$5,530	
	1129	R	56	G28	VAFIDIS SOTIRIOS &	\$4,477	\$4,659	\$4,000	
	1132	R	195	G28	AUSTIN CURTIS + SEANICE	\$5,537	\$5,595	\$5,324	
	1136	R	194	G28	DUFFUS RICHARDS & YVON..	\$5,704	\$5,758	\$5,534	
	1137	R	57	G28	POLEP LINDA	\$4,500	\$4,680	\$4,029	
	1140	R	193	G28	VINICK GEORGE +	\$5,710	\$5,751	\$5,541	
	1144	R	192	G28	BENSON SEYMOUR	\$5,248	\$5,341	\$4,963	
	1153	R	7	G28	GUILLOCHEAU MARITZA MA..	\$6,561	\$6,716	\$6,604	
	1154	R	167	G28	ALBERT J NIELSEN + JEANN..	\$5,701	\$6,063	\$5,530	
	1157	R	8	G28	HANRAHAN JAMES M + CHE..	\$6,447	\$6,568	\$6,461	
	1158	R	166	G28	HERNANDEZ JAVIER +	\$5,770	\$6,121	\$5,616	
	1162	R	165	G28	CAVASINO DAVID	\$6,636	\$6,900	\$6,698	
	1164	R	164	G28	ROSENTHAL JANICE N	\$5,508	\$5,885	\$5,289	
	1165	R	9	G28	DUDDY JOHN S - JOANNE M	\$5,508	\$5,909	\$5,289	
	1170	R	147	G28	NEPTUNE PARK BY THE SEA..	\$6,921	\$7,168	\$7,054	
	1174	R	146	G28	TYROPOLIS GEORGE J + DES..	\$5,155	\$5,559	\$4,847	
	1176	R	145	G28	BUDKOFSKY ALAN STRTEE..	\$5,874	\$6,206	\$5,746	
	1182	R	143	G28	ROZINSKY CARL TRUSTEE..	\$5,926	\$6,252	\$5,810	
	1186	R	142	G28	OKUN JUNE H TRUSTEE UN..	\$5,558	\$5,923	\$5,351	
	1190	R	141	G28	RATNER TODD C +	\$5,786	\$6,129	\$5,637	
	1194	R	140	G28	FOSNOT CATHERINE	\$9,692	\$10,436	\$10,516	
OCEAN AVE A1	611	R	1945	Null	SELVIDIO DIANE L	\$3,743	\$3,663	\$3,084	
OCEAN AVE A2	611	R	1946	Null	OLSEN JOANNE M	\$3,390	\$3,317	\$2,643	
OCEAN AVE A3	611	R	1947	Null	DONATELLI ELIZABETH D +	\$3,379	\$3,307	\$2,630	
OCEAN AVE A4	611	R	1948	Null	COULOMBETHOMAS L EST A..	\$3,383	\$3,310	\$2,634	

Sum of Tax Current, Sum of Tax Two-rate, Sum of Tax AXI, Sum of Tax AXI 5% and Sum of Tax AXI + Two-rate Combined broken down by Street Name, Street Number, Tax Class, Parcel ID, Map and Owner Name. The data is filtered on Homeowner, which keeps False and True view is filtered on Parcel ID, Street Name, Tax Class and Owner Name. The Parcel ID filter excludes Null. The Street Name filter has multiple members selected. The Tax Class filter has multiple members selected. The Owner Name filter has multiple members selected.

Tax Outcomes by Street

Street Name	Street Number	Tax Class	Parcel ID	Map	Owner Name	Tax AXI 5%	Tax AXI + Two-rate Combined
OCEAN AVE	813	R	639	F24	POULIOT K IM	4,770	\$4,813
OCEAN AVE	814	R	728	F24	RIZZA SAL + MARIA G	6,255	\$6,297
OCEAN AVE	821	R	640	F24	GEHRLEIN LINDSAEN + M I..	5,736	\$5,761
OCEAN AVE	826	R	719	F24	OWAROFF MICHAEL	3,597	\$3,419
OCEAN AVE	830	R	718	F24	WARD KARBN M	3,940	\$3,793
OCEAN AVE	833	R	641	E24	MCFARLAND WARD J ESTATE	8,811	\$9,682
OCEAN AVE	845	R	642	F24	MOORE PETER F - CHRIST I..	9,110	\$9,618
OCEAN AVE	861	R	643	F24	CHRISTIE HEATHER P	7,112	\$7,388
OCEAN AVE	881	R	674	F25	MANSFIELD MICHAEL F + D..	5,395	\$5,345
OCEAN AVE	884	R	102364	F25	HARMON-BOWMAN MONA &	10,772	\$11,422
OCEAN AVE	894	R	715	F25	FONTANELLA LEE	10,111	\$10,402
OCEAN AVE	897	R	693	F25	RAGONESE FRANCESCO	4,827	\$4,752
OCEAN AVE	898	R	714	F25	ORMEROD JENNIFER K	6,057	\$6,061
OCEAN AVE	899	R	694	F25	REESE GREGORY S + BELIN..	4,943	\$4,944
OCEAN AVE	900	R	713	F25	NOSSEK ISABEL A	7,312	\$7,424
OCEAN AVE	914	R	609	F25	ROYTFELD IGOR +	4,972	\$4,883
OCEAN AVE	917	R	625	F25	REED MARYM ESTATE	15,698	\$16,711
OCEAN AVE	920	R	624	F25	KILPATRICK EDWARD F+HE..	5,097	\$5,015
OCEAN AVE	928	R	512	F25	HEALEA DAVID D	4,684	\$4,580
OCEAN AVE	938	R	511	F25	HANNAFORD WILLIAM A JR	12,882	\$13,605
OCEAN AVE	939	R	102566	F25	VASKO ELIZABETH	5,334	\$5,459
OCEAN AVE	943	R	563	F25	HOPKINS LORI	8,376	\$8,629
OCEAN AVE	951	R	564	F25	WENC ERIC	4,335	\$4,191
OCEAN AVE	960	R	510	F25	REELSKENNETH M	14,407	\$15,212
OCEAN AVE	961	R	518	F26	JARKA KENNETH G + AVANE..	7,788	\$7,964
OCEAN AVE	970	R	509	F26	GERITY PAUL J	3,766	\$3,618
OCEAN AVE	975	R	519	F26	REAGAN JEFFREY + MELISSA	6,116	\$6,105
OCEAN AVE	983	R	450	F26	JOHNSON KENNETH W + M..	4,740	\$4,652
OCEAN AVE	994	R	502	G26	GLASSENBERG ALBERT B TR..	12,657	\$13,335
OCEAN AVE	1000	R	501	G26	MILMAN ESTERA +	20,409	\$21,515
OCEAN AVE	1001	R	465	F26	SHASHA CAROL JANE	19,898	\$21,008
OCEAN AVE	1007	R	462	F26	NHIM SENG HO + SIMPHALY	4,347	\$4,321
OCEAN AVE	1009	R	463	F26	SCOTT KIRK E + SOPHANAK	4,865	\$4,865
OCEAN AVE	1010	R	498	G26	KURRUS RICHARD	4,390	\$4,244
OCEAN AVE	1011	R	464	F26	BECKHAM G A L P	4,044	\$3,998
OCEAN AVE	1012	R	497	G26	DEMUZZIO JANICEL TRUST..	4,285	\$4,133
OCEAN AVE	1016	R	496	G26	SINES ERICA	4,287	\$4,135
OCEAN AVE	1018	R	495	G26	LEVY THEODORE H + ARLEN..	4,489	\$4,348
OCEAN AVE	1020	R	494	G26	MALONEY EILEEN M	4,071	\$3,944
OCEAN AVE	1021	R	451	F26	FAHEY JILL A	3,469	\$3,283
OCEAN AVE	1027	R	452	F26	SUNTUP JEFFREY HALE	3,354	\$3,171
OCEAN AVE	1037	R	473	F26	KARP DANIEL N	5,086	\$5,000
OCEAN AVE	1040	R	492	G27	ANDERSON TIMOTHY M + K..	4,310	\$4,159
OCEAN AVE	1043	R	474	G27	WELLS FARGO BANK NA TR..	4,525	\$4,393
OCEAN AVE	1049	R	475	G27	BEACH DIANE	3,745	\$3,583
OCEAN AVE	1050	R	490	G27	PARROT CHARLES + MARJO..	5,208	\$5,107
OCEAN AVE	1058	R	489	G27	KORNSTEIN DAVID + SHEILA	4,087	\$3,924
OCEAN AVE	1059	R	80	G27	GREEN PATRICA	3,505	\$3,332
OCEAN AVE	1060	R	488	G27	TUCCHIO RICHARD J + SYD..	3,660	\$3,474
OCEAN AVE	1065	R	81	G27	SCHMIDT ADAM P & KELLYA	6,901	\$6,922
OCEAN AVE	1071	R	82	G27	ALLOWAY CHARLES E+	10,216	\$10,544
OCEAN AVE	1080	R	202	G27	HEAP SHANNON M + MARYC	9,242	\$10,405
OCEAN AVE	1085	R	84	G27	CEBOLLERO PHILIP J & ELLI..	7,415	\$7,546
OCEAN AVE	1090	R	201	G27	BARTOL HELEN M EST	6,985	\$7,926
OCEAN AVE	1092	R	200	G27	BICKEL DAVID M JR + AMA..	6,897	\$7,624
OCEAN AVE	1093	R	85	G27	GREENWALD HARRIET R + ..	6,174	\$6,225
OCEAN AVE	1105	R	49	G27	PARDY DONALD	3,646	\$3,461
OCEAN AVE	1107	R	50	G27	HODGE MYRONA MAE	3,780	\$3,606
OCEAN AVE	1110	C	199	G27	AITKEN WILLIAM F JR EST A..	12,661	\$14,945
OCEAN AVE	1111	R	51	G27	FOYE RUTH E	4,656	\$4,544
OCEAN AVE	1114	R	198	G27	CLOUTIER BRUCE + PATRIC..	4,995	\$4,928
OCEAN AVE	1117	C	53	G27	PIZZICHEMIREMO + VIRGI..	8,855	\$10,860
OCEAN AVE	1123	R	65	G28	MASTRONUNZIO RAYMOND	3,491	\$3,337
OCEAN AVE	1124	R	197	G27	MORNEAU PAUL T &	6,189	\$6,185
OCEAN AVE	1125	R	55	G28	WEBBER PETER + PAULA	3,457	\$3,259
OCEAN AVE	1127	R	54	G28	BENNETT MICHAEL E	3,417	\$3,221
OCEAN AVE	1128	R	196	G28	BRODER SHERRY + MARTIN	5,708	\$5,629
OCEAN AVE	1129	R	56	G28	VAFIDISOTIRIOS &	4,507	\$4,390
OCEAN AVE	1132	R	195	G28	AUSTIN CURTIS + SEANICE	5,546	\$5,459
OCEAN AVE	1136	R	194	G28	DUFFUS RICHARDS & YVON..	5,713	\$5,654
OCEAN AVE	1137	R	57	G28	POLEP LINDA	4,530	\$4,414
OCEAN AVE	1140	R	193	G28	VINICK GEORGE +	5,717	\$5,639
OCEAN AVE	1144	R	192	G28	BENSON SEYMOUR	5,263	\$5,169
OCEAN AVE	1153	R	7	G28	GUILLOCHEAU MARITZA MA..	6,587	\$6,859
OCEAN AVE	1154	R	167	G28	ALBERT J NIELSEN + JEANN..	5,761	\$6,172
OCEAN AVE	1157	R	8	G28	HANRAHAN JAMES M + CHE..	6,467	\$6,664
OCEAN AVE	1158	R	166	G28	HERNANDEZ JAVIER +	5,828	\$6,237
OCEAN AVE	1162	R	165	G28	CAVASINO DAVID	6,679	\$7,135
OCEAN AVE	1164	R	164	G28	ROSENTHAL JANICEN	5,570	\$5,965
OCEAN AVE	1165	R	9	G28	DUDDY JOHN S- JOANNE M	5,574	\$6,004
OCEAN AVE	1170	R	147	G28	NEPTUNE PARK BY THE SEA ..	6,962	\$7,449
OCEAN AVE	1174	R	146	G28	TYROPOLIS GEORGE J +DES..	5,221	\$5,584
OCEAN AVE	1176	R	145	G28	BUDKOFSKY ALAN STRTEE..	5,929	\$6,330
OCEAN AVE	1182	R	143	G28	ROZINSKY CARL TRUSTEE	5,979	\$6,382
OCEAN AVE	1186	R	142	G28	OKUN JUNE H TRUSTEE UN..	5,618	\$6,004
OCEAN AVE	1190	R	141	G28	RATNER TODD C +	5,843	\$6,241
OCEAN AVE	1194	R	140	G28	FOSNOT CATHERINE	9,815	\$11,636
OCEAN AVE A1	611	R	1945	Null	SELVIDIO DIANE L	3,730	\$3,059
OCEAN AVE A2	611	R	1946	Null	OLSEN JOANNE M	3,378	\$2,646
OCEAN AVE A3	611	R	1947	Null	DONATELLI ELIZABETH D +	3,367	\$2,633
OCEAN AVE A4	611	R	1948	Null	COULOMBET HOMAS L ESTA..	3,371	\$2,637

Sum of Tax Current, Sum of Tax Two-rate, Sum of Tax AXI, Sum of Tax AXI 5% and Sum of Tax AXI + Two-rate Combined broken down by Street Name, Street Number, Tax Class, Parcel ID, Map and Owner Name. The data is filtered on Homeowner, which keeps False and True view is filtered on Parcel ID, Street Name, Tax Class and Owner Name. The Parcel ID filter excludes Null. The Street Name filter has multiple members selected. The Tax Class filter has multiple members selected. The Owner Name filter has multiple members selected.

Tax Outcomes by Street

Street Name	Street Number	Tax Class	Parcel ID	Map	Owner Name	Tax Current	Tax Two-rate	Tax AXI	Tax AXI 5%
OCEAN AVE A5	611	R	1949	Null	GATEWOOD JESSYCA	\$3,390	\$3,317	\$2,643	
OCEAN AVE A6	611	R	1950	Null	JACEY IRENE B	\$2,942	\$2,879	\$2,083	
OCEAN AVE B1	611	R	1951	Null	MOORE KENNETH L	\$2,942	\$2,879	\$2,083	
OCEAN AVE B2	611	R	1952	Null	NAHAS KATHERINE	\$3,390	\$3,317	\$2,643	
OCEAN AVE B3	611	R	1953	Null	KING JEFFREYA + LISA D	\$3,376	\$3,303	\$2,625	
OCEAN AVE B4	611	R	1954	Null	STORER GREGORYB + ELIZ.	\$3,640	\$3,562	\$2,955	
OCEAN AVE C1	611	R	1955	Null	COSTA ARTHUR R + CECILIE	\$3,642	\$3,563	\$2,957	
OCEAN AVE C2	611	R	1956	Null	LORINSKY BRADLEY WOLFE...	\$3,383	\$3,310	\$2,634	
OCEAN AVE C3	611	R	1957	Null	LUHAN JOHN B	\$3,383	\$3,310	\$2,634	
OCEAN AVE C4	611	R	1958	Null	HAUSSAMYT	\$3,565	\$3,488	\$2,861	
OCEAN AVE D1	611	R	1959	Null	MURRAY DAVID + CAROL L	\$3,565	\$3,488	\$2,861	
OCEAN AVE D2	611	R	1960	Null	FOLEY CATHERINE M	\$3,383	\$3,310	\$2,634	
OCEAN AVE D3	611	R	1961	Null	MOORHEAD MARGARET & S.	\$3,383	\$3,310	\$2,634	
OCEAN AVE D4	611	R	1962	Null	FABRICANT DAVID	\$3,574	\$3,497	\$2,873	
OCEAN AVE D5	611	R	1963	Null	SULLIVAN JOAN M	\$3,574	\$3,497	\$2,873	
OCEAN AVE D6	611	R	1964	Null	SMITH ERIC W	\$3,565	\$3,488	\$2,861	
OCEAN AVE E1	611	R	1965	Null	ADELMAN NATHAN G	\$3,990	\$3,904	\$3,392	
OCEAN AVE E2	611	R	1966	Null	DAHL JANICE	\$3,383	\$3,310	\$2,634	
OCEAN AVE E3	611	R	1967	Null	AVERY ELAINE M	\$3,574	\$3,497	\$2,873	
OCEAN AVE E4	611	R	1968	Null	MARCUS LORIG	\$3,383	\$3,310	\$2,634	
OCEAN AVE E5	611	R	1969	Null	DAHL ANNA-LISE	\$3,383	\$3,310	\$2,634	
OCEAN AVE E6	611	R	1970	Null	CYMBALA GARY M + PAULA M	\$3,565	\$3,488	\$2,861	
OCEAN AVE F1	611	R	1971	Null	SHAH TORAL	\$3,859	\$3,776	\$3,229	
OCEAN AVE F2	611	R	1972	Null	SCHARGUS KATHRW L	\$3,617	\$3,539	\$2,926	
OCEAN AVE F3	611	R	1973	Null	BENOIT EDMOND J & CECIL...	\$3,383	\$3,310	\$2,634	
OCEAN AVE F4	611	R	1974	Null	MATT BARRY JOEL	\$3,565	\$3,488	\$2,861	
OCEAN AVE G1	611	R	1975	Null	JOSEPH VERE R	\$3,565	\$3,488	\$2,861	
OCEAN AVE G2	611	R	1976	Null	MORRISSEYANNE M	\$3,383	\$3,310	\$2,634	
OCEAN AVE G3	611	R	1977	Null	SHAFNER CAROL L	\$3,383	\$3,310	\$2,634	
OCEAN AVE G4	611	R	1978	Null	MERDINYAN WALLACE	\$3,383	\$3,310	\$2,634	
OCEAN AVE G5	611	R	1979	Null	STUART FRANCESH	\$3,383	\$3,310	\$2,634	
OCEAN AVE G6	611	R	1980	Null	LANI JEFFREYA H	\$3,688	\$3,609	\$3,015	
OCEAN AVE GAR G-1	611	R	1981	Null	GATEWOOD JESSYCA	\$205	\$201	\$64	
OCEAN AVE GAR G-2	611	R	1982	Null	JACEY IRENE B	\$205	\$201	\$64	
OCEAN AVE GAR G-3	611	R	1983	Null	SELVIDIO DIANE L	\$205	\$201	\$64	
OCEAN AVE GAR G-4	611	R	1984	Null	OLSEN JOANNE M	\$205	\$201	\$64	
OCEAN AVE GAR G-5	611	R	1985	Null	KING JEFFREYA + LISA D	\$205	\$201	\$64	
OCEAN AVE GAR G-6	611	R	1986	Null	KING JEFFREYA + LISA D	\$205	\$201	\$64	
OCEAN AVE GAR G-7	611	R	1987	Null	STORER GREGORYB + ELIZ.	\$205	\$201	\$64	
OCEAN AVE GAR G-8	611	R	1988	Null	STORER GREGORYB + ELIZ.	\$205	\$201	\$64	
OCEAN AVE GAR G-9	611	R	1989	Null	MOORE KENNETH L	\$205	\$201	\$64	
OCEAN AVE GAR G-10	611	R	1990	Null	NAHAS KATHERINE	\$205	\$201	\$64	
OCEAN AVE GAR G-11	611	R	1991	Null	LUHAN JOHN B	\$205	\$201	\$64	
OCEAN AVE GAR G-12	611	R	1992	Null	HAUSSAMYT	\$205	\$201	\$64	
OCEAN AVE GAR G-13	611	R	1993	Null	COSTA ARTHUR R & CECILIE	\$205	\$201	\$64	
OCEAN AVE GAR G-14	611	R	1994	Null	LORINSKY BRADLEY WOLFE...	\$205	\$201	\$64	
OCEAN AVE GAR G-15	611	R	1995	Null	MARCUS LORIG	\$205	\$201	\$64	
OCEAN AVE GAR G-16	611	R	1996	Null	BENOIT EDMOND J & CECIL...	\$205	\$201	\$64	
OCEAN AVE GAR G-17	611	R	1997	Null	MOORHEAD MARGARET H &...	\$205	\$201	\$64	
OCEAN AVE GAR G-18	611	R	1998	Null	SMITH ERIC W	\$205	\$201	\$64	
OCEAN AVE GAR G-19	611	R	1999	Null	MURRAY DAVID + CAROL L	\$205	\$201	\$64	
OCEAN AVE GAR G-20	611	R	2000	Null	MURRAY DAVID + CAROL L	\$205	\$201	\$64	
OCEAN AVE GAR G-21	611	R	2001	Null	DAHL ANNA-LISE	\$205	\$201	\$64	
OCEAN AVE GAR G-22	611	R	2002	Null	FABRICANT DAVID	\$205	\$201	\$64	
OCEAN AVE GAR G-23	611	R	2003	Null	CYMBALA GARY M + PAULA M	\$205	\$201	\$64	
OCEAN AVE GAR G-24	611	R	2004	Null	CYMBALA GARY M + PAULA M	\$205	\$201	\$64	
OCEAN AVE GAR G-25	611	R	2005	Null	ADELMAN NATHAN G	\$205	\$201	\$64	
OCEAN AVE GAR G-26	611	R	2006	Null	ADELMAN NATHAN G	\$205	\$201	\$64	
OCEAN AVE GAR G-27	611	R	2007	Null	ADELMAN NATHAN G	\$205	\$201	\$64	
OCEAN AVE GAR G-28	611	R	2008	Null	MATT BARRY JOEL	\$205	\$201	\$64	
OCEAN AVE GAR G-29	611	R	2009	Null	SHAH TORAL	\$205	\$201	\$64	
OCEAN AVE GAR G-30	611	R	2010	Null	SCHARGUS KATHRW L	\$205	\$201	\$64	
OCEAN AVE GAR G-31	611	R	2011	Null	AVERY ELAINE M	\$205	\$201	\$64	
OCEAN AVE GAR G-32	611	R	2012	Null	FOLEY CATHERINE	\$205	\$201	\$64	
OCEAN AVE GAR G-33	611	R	2013	Null	STUART FRANCESH	\$205	\$201	\$64	
OCEAN AVE GAR G-34	611	R	2014	Null	LANI JEFFREYA H	\$205	\$201	\$64	
OCEAN AVE GAR G-35	611	R	2015	Null	JOSEPH VERE R	\$205	\$201	\$64	
OCEAN AVE GAR G-36	611	R	2016	Null	MORRISSEYANNE M	\$205	\$201	\$64	
OCEAN AVE REAR	Null	C	2605	E19	CASH RICHARD M & SHEILA...	\$1,142	\$1,386	\$1,427	
	749	R	1350	F23	SANTORE BERNARD + PAME...	\$5,141	\$5,211	\$4,830	
	802	R	726	F23	OLSEN MARTIN T JR	\$4,584	\$4,956	\$4,134	
	1080	R	203	G27	POST PHILIP A	\$4,198	\$4,536	\$3,653	
	Null	R	7930	F04	CATTANACH SUZANNE C	\$2,191	\$2,660	\$2,737	
		R	7935	F04	OREILLY JAMES + KEVIN	\$82	\$100	\$103	
	69	C	7936	F04	OREILLY JAMES + KEVIN	\$8,763	\$8,560	\$9,355	
	73	C	7934	F04	73 ONECO AVENUE LLC	\$8,345	\$8,528	\$8,833	
	75	R	7933	F04	SHIELDS SUZANNE J	\$2,978	\$3,059	\$2,128	
	80	R	7946	F04	PLUMLEY MICHAEL J	\$3,044	\$3,127	\$2,211	
	85	R	7932	F04	DAGOSTINO ROBERT J +	\$3,258	\$3,312	\$2,478	
	86	R	7945	F04	CARPENTIER ANNE G	\$3,235	\$3,310	\$2,449	
	87	R	7931	F04	DAGOSTINO ROBERT J +	\$3,604	\$3,624	\$2,910	
	95	R	7929	F04	CATTANACH SUZANNE C	\$4,493	\$4,731	\$4,020	
	99	R	7928	F04	REGAN THOMAS	\$4,404	\$4,742	\$3,909	
	105	R	7959	F03	PROCTOR ROBERT E	\$4,937	\$5,290	\$4,576	
	111	R	7958	F03	HODGE KEVIN W	\$5,116	\$5,081	\$4,798	
	125	R	7971	F03	JEFFERSON MARK T	\$2,957	\$3,037	\$2,101	
	143	R	7972	F03	FIRST ONECO LLC THE	\$4,891	\$4,784	\$4,518	
	151	R	7973	F03	ONECO ASSOCIATES LLC	\$4,737	\$4,646	\$4,326	
	157	R	7974	F03	ONECO ASSOCIATES LLC	\$4,452	\$4,380	\$3,969	
	161	R	7975	F03	ONECO ASSOCIATES LLC	\$4,564	\$4,481	\$4,110	
	165	R	7976	F03	ONECO ASSOCIATES LLC	\$4,627	\$4,538	\$4,188	

Sum of Tax Current, Sum of Tax Two-rate, Sum of Tax AXI, Sum of Tax AXI 5% and Sum of Tax AXI + Two-rate Combined broken down by Street Name, Street Number, Tax Class, Parcel ID, Map and Owner Name. The data is filtered on Homeowner, which keeps False and True view is filtered on Parcel ID, Street Name, Tax Class and Owner Name. The Parcel ID filter excludes Null. The Street Name filter has multiple members selected. The Tax Class filter has multiple members selected. The Owner Name filter has multiple members selected.

Tax Outcomes by Street

Street Name	Street Number	Tax Class	Parcel ID	Map	Owner Name	Tax AXI 5%	Tax AXI + Two-rate Combined
OCEAN AVE A5	611	R	1949	Null	GAT EWOOD JESSYCA	3,378	\$2,646
OCEAN AVE A6	611	R	1950	Null	JACEY IRENE B	2,932	\$2,121
OCEAN AVE B1	611	R	1951	Null	MOORE KENNETH L	2,932	\$2,121
OCEAN AVE B2	611	R	1952	Null	NAHAS KATHERINE	3,378	\$2,646
OCEAN AVE B3	611	R	1953	Null	KING JEFFREYA + LISA D	3,364	\$2,629
OCEAN AVE B4	611	R	1954	Null	STORER GREGORYB + ELIZ...	3,627	\$2,938
OCEAN AVE C1	611	R	1955	Null	COSTA ARTHUR R + CECILE	3,629	\$2,940
OCEAN AVE C2	611	R	1956	Null	LORINSKY BRADLEY WOLFE ...	3,371	\$2,637
OCEAN AVE C3	611	R	1957	Null	LUHAN JOHN B	3,371	\$2,637
OCEAN AVE C4	611	R	1958	Null	HAUSSAMYT	3,552	\$2,850
OCEAN AVE D1	611	R	1959	Null	MURRAY DAVID + CAROL L	3,552	\$2,850
OCEAN AVE D2	611	R	1960	Null	FOLEY CATHERINE M	3,371	\$2,637
OCEAN AVE D3	611	R	1961	Null	MOORHEAD MARGARET & S.	3,371	\$2,637
OCEAN AVE D4	611	R	1962	Null	FABRICANT DAVID	3,561	\$2,861
OCEAN AVE D5	611	R	1963	Null	SULLIVAN JOAN M	3,561	\$2,861
OCEAN AVE D6	611	R	1964	Null	SMITH ERIC W	3,552	\$2,850
OCEAN AVE E1	611	R	1965	Null	ADELMAN NATHAN G	3,976	\$3,347
OCEAN AVE E2	611	R	1966	Null	DAHL JANICE	3,371	\$2,637
OCEAN AVE E3	611	R	1967	Null	AVERY ELAINE M	3,561	\$2,861
OCEAN AVE E4	611	R	1968	Null	MARCUS LORIG	3,371	\$2,637
OCEAN AVE E5	611	R	1969	Null	DAHL ANNA-LISE	3,371	\$2,637
OCEAN AVE E6	611	R	1970	Null	CYMBALA GARYM + PAULA M	3,552	\$2,850
OCEAN AVE F1	611	R	1971	Null	SHAH TORAL	3,846	\$3,195
OCEAN AVE F2	611	R	1972	Null	SCHARGUS KATHRW L	3,604	\$2,911
OCEAN AVE F3	611	R	1973	Null	BENOIT EDMOND J & CECIL...	3,371	\$2,637
OCEAN AVE F4	611	R	1974	Null	MATT BARRY JOEL	3,552	\$2,850
OCEAN AVE G1	611	R	1975	Null	JOSEPH VERE R	3,552	\$2,850
OCEAN AVE G2	611	R	1976	Null	MORRISSEY ANNE M	3,371	\$2,637
OCEAN AVE G3	611	R	1977	Null	SHAFNER CAROL L	3,371	\$2,637
OCEAN AVE G4	611	R	1978	Null	MERDIN YAN WALLACE	3,371	\$2,637
OCEAN AVE G5	611	R	1979	Null	STUART FRANCESH	3,371	\$2,637
OCEAN AVE G6	611	R	1980	Null	LANI JEFFREYA H	3,675	\$2,994
OCEAN AVE GAR G-1	611	R	1981	Null	GAT EWOOD JESSYCA	204	\$81
OCEAN AVE GAR G-2	611	R	1982	Null	JACEY IRENE B	204	\$81
OCEAN AVE GAR G-3	611	R	1983	Null	SELVIDIO DIANE L	204	\$81
OCEAN AVE GAR G-4	611	R	1984	Null	OLSEN JOANNE M	204	\$81
OCEAN AVE GAR G-5	611	R	1985	Null	KING JEFFREYA + LISA D	204	\$81
OCEAN AVE GAR G-6	611	R	1986	Null	KING JEFFREYA + LISA D	204	\$81
OCEAN AVE GAR G-7	611	R	1987	Null	STORER GREGORYB + ELIZ...	204	\$81
OCEAN AVE GAR G-8	611	R	1988	Null	STORER GREGORYB + ELIZ...	204	\$81
OCEAN AVE GAR G-9	611	R	1989	Null	MOORE KENNETH L	204	\$81
OCEAN AVE GAR G-10	611	R	1990	Null	NAHAS KATHERINE	204	\$81
OCEAN AVE GAR G-11	611	R	1991	Null	LUHAN JOHN B	204	\$81
OCEAN AVE GAR G-12	611	R	1992	Null	HAUSSAMYT	204	\$81
OCEAN AVE GAR G-13	611	R	1993	Null	COSTA ARTHUR R & CECILE	204	\$81
OCEAN AVE GAR G-14	611	R	1994	Null	LORINSKY BRADLEY WOLFE ...	204	\$81
OCEAN AVE GAR G-15	611	R	1995	Null	MARCUS LORIG	204	\$81
OCEAN AVE GAR G-16	611	R	1996	Null	BENOIT EDMOND J & CECIL...	204	\$81
OCEAN AVE GAR G-17	611	R	1997	Null	MOORHEAD MARGARET H &...	204	\$81
OCEAN AVE GAR G-18	611	R	1998	Null	SMITH ERIC W	204	\$81
OCEAN AVE GAR G-19	611	R	1999	Null	MURRAY DAVID + CAROL L	204	\$81
OCEAN AVE GAR G-20	611	R	2000	Null	MURRAY DAVID + CAROL L	204	\$81
OCEAN AVE GAR G-21	611	R	2001	Null	DAHL ANNA-LISE	204	\$81
OCEAN AVE GAR G-22	611	R	2002	Null	FABRICANT DAVID	204	\$81
OCEAN AVE GAR G-23	611	R	2003	Null	CYMBALA GARYM + PAULA M	204	\$81
OCEAN AVE GAR G-24	611	R	2004	Null	CYMBALA GARYM + PAULA M	204	\$81
OCEAN AVE GAR G-25	611	R	2005	Null	ADELMAN NATHAN G	204	\$81
OCEAN AVE GAR G-26	611	R	2006	Null	ADELMAN NATHAN G	204	\$81
OCEAN AVE GAR G-27	611	R	2007	Null	ADELMAN NATHAN G	204	\$81
OCEAN AVE GAR G-28	611	R	2008	Null	MATT BARRY JOEL	204	\$81
OCEAN AVE GAR G-29	611	R	2009	Null	SHAH TORAL	204	\$81
OCEAN AVE GAR G-30	611	R	2010	Null	SCHARGUS KATHRW L	204	\$81
OCEAN AVE GAR G-31	611	R	2011	Null	AVERY ELAINE M	204	\$81
OCEAN AVE GAR G-32	611	R	2012	Null	FOLEY CATHERINE	204	\$81
OCEAN AVE GAR G-33	611	R	2013	Null	STUART FRANCESH	204	\$81
OCEAN AVE GAR G-34	611	R	2014	Null	LANI JEFFREYA H	204	\$81
OCEAN AVE GAR G-35	611	R	2015	Null	JOSEPH VERE R	204	\$81
OCEAN AVE GAR G-36	611	R	2016	Null	MORRISSEY ANNE M	204	\$81
OCEAN AVE REAR	Null	C	2605	E19	CASH RICHARD M & SHEILA ...	1,182	\$1,792
	749	R	1350	F23	SANT ORE BERNARD + PAME...	5,152	\$5,002
	802	R	726	F23	OLSEN MARTIN T JR	4,645	\$4,841
	1080	R	203	G27	POST PHILIP A	4,254	\$4,317
ONECO AVE	Null	R	7930	F04	CATTANACH SUZANNE C	2,268	\$3,438
	7935	F04	OREILLY JAMES + KEVIN	85	\$129		
	69	C	7936	F04	OREILLY JAMES + KEVIN	8,729	\$8,910
	73	C	7934	F04	73 ONECO AVENUE LLC	8,375	\$9,060
	75	R	7933	F04	SHIELDS SUZANNE J	2,991	\$2,410
	80	R	7946	F04	PLUMLEY MICHAEL J	3,058	\$2,492
	85	R	7932	F04	DAGOSTINO ROBERT J +	3,267	\$2,701
	86	R	7945	F04	CARPENTIER ANNE G	3,247	\$2,709
	87	R	7931	F04	DAGOSTINO ROBERT J +	3,608	\$3,061
	95	R	7929	F04	CATTANACH SUZANNE C	4,532	\$4,504
	99	R	7928	F04	REGAN THOMAS	4,460	\$4,566
	105	R	7959	F03	PROCTOR ROBERT E	4,995	\$5,235
	111	R	7958	F03	HODGE KEVIN W	5,110	\$4,793
	125	R	7971	F03	JEFFERSON MARK T	2,970	\$2,383
	143	R	7972	F03	FIRST ONECO LLC THE	4,873	\$4,400
	151	R	7973	F03	ONECO ASSOCIATES LLC	4,722	\$4,241
	157	R	7974	F03	ONECO ASSOCIATES LLC	4,440	\$3,929
	161	R	7975	F03	ONECO ASSOCIATES LLC	4,551	\$4,046
	165	R	7976	F03	ONECO ASSOCIATES LLC	4,612	\$4,111

Sum of Tax Current, Sum of Tax Two-rate, Sum of Tax AXI, Sum of Tax AXI 5% and Sum of Tax AXI + Two-rate Combined broken down by Street Name, Street Number, Tax Class, Parcel ID, Map and Owner Name. The data is filtered on Homeowner, which keeps False and True view is filtered on Parcel ID, Street Name, Tax Class and Owner Name. The Parcel ID filter excludes Null. The Street Name filter has multiple members selected. The Tax Class filter has multiple members selected. The Owner Name filter has multiple members selected.

Tax Outcomes by Street

Street Name	Street Number	Tax Class	Parcel ID	Map	Owner Name	Tax Current	Tax Two-rate	Tax AXI	Tax AXI 5%	
ONECO AVE	171	C	7977	F03	ONECO ASSOCIATES LLC	\$7,200	\$7,405	\$7,402	\$7,402	
	175	R	7978	F03	BRACE ROBERT L	\$2,792	\$2,887	\$1,896	\$1,896	
	191	R	7979	F03	MAHONEY FRANCISE + BEVE...	\$4,397	\$4,330	\$3,900	\$3,900	
ORCHARD ST	8	R	3813	E15	SULTANA RIFFAT	\$3,510	\$3,422	\$2,792	\$2,792	
	9	R	3830	E15	GRULLON JUANA ESPERANZA	\$2,602	\$2,635	\$1,658	\$1,658	
	11	R	3831	E15	PICKEN PAUL L JR +	\$2,587	\$2,612	\$1,640	\$1,640	
	14	R	3812	E15	ST JOSEPH'S CATHOLIC CH...	\$3,007	\$3,001	\$2,164	\$2,164	
	15	R	3832	E15	GUACHICHULLCA BOLIVAR	\$2,700	\$2,709	\$1,780	\$1,780	
	17	R	3833	E15	HARRINGTON ANNE L	\$2,602	\$2,626	\$1,658	\$1,658	
	20	R	3811	E15	OLSON KENNETH R	\$2,914	\$2,918	\$2,048	\$2,048	
	21	R	3834	E15	KIMBALL WILLIAM K + JEAN...	\$3,412	\$3,348	\$2,670	\$2,670	
	23	R	3835	E15	ONEILL PATRICIA	\$4,157	\$4,078	\$3,601	\$3,601	
	27	R	3836	E15	IFTIJANI & VJOLLCA	\$2,717	\$2,731	\$1,803	\$1,803	
	31	R	3837	E15	LANE TRACY C	\$2,875	\$2,886	\$1,999	\$1,999	
	35	R	3838	E15	PLATT KENNETH W + CHRIST...	\$3,010	\$2,995	\$2,168	\$2,168	
	36	R	3808	E15	KAIKA NICHOLAS	\$2,896	\$2,906	\$2,026	\$2,026	
	37	R	3839	E15	HODGE PHILIP R JR + WILMA	\$2,609	\$2,633	\$1,667	\$1,667	
	41	R	3840	E15	LOGHOJO JOSEPH J	\$3,071	\$3,049	\$2,244	\$2,244	
	44	R	3806	E15	MAIORANO ANGELINA M	\$3,222	\$3,203	\$2,433	\$2,433	
	45	R	3841	E15	GOMEZ NORMA T	\$3,162	\$3,131	\$2,358	\$2,358	
	46	C	3805	E15	VAFIDIS SOTIRIOS	\$2,891	\$3,445	\$3,357	\$3,357	
	PACIFIC ST	4	R	2459	F20	SANANTONIO HIRAM	\$3,793	\$3,833	\$3,147	\$3,147
		11	R	2496	F19	SAMULRONALD JR & ANN...	\$3,617	\$3,670	\$2,926	\$2,926
15		R	2497	F19	SAMULRONALD & ANN	\$3,090	\$3,196	\$2,268	\$2,268	
16		R	2458	F20	KRAJEWSKI STEPHEN J + M...	\$3,490	\$3,577	\$2,768	\$2,768	
17		R	2498	F19	RISLEY SUZANNE M	\$2,967	\$3,093	\$2,115	\$2,115	
18		R	2457	F20	SMITH SUSAN A	\$3,039	\$3,154	\$2,204	\$2,204	
21		R	2499	F19	EGAN JOHN J	\$3,445	\$3,515	\$2,712	\$2,712	
23		R	2500	F19	BAATZ MELLANEK	\$3,445	\$3,515	\$2,712	\$2,712	
28		R	2456	F20	STEVENSON ROBERT F &	\$3,429	\$3,505	\$2,692	\$2,692	
30		R	2455	F20	TUDISCO STEPHEN F JR + M...	\$3,110	\$3,218	\$2,293	\$2,293	
32		R	2454	F20	HERNANDEZ JACKIE + NEST...	\$4,809	\$4,747	\$4,415	\$4,415	
33		R	2502	F19	FERNANDEZ PETER	\$3,335	\$3,424	\$2,574	\$2,574	
37		R	2503	F19	KINCAID KELLY	\$3,344	\$3,432	\$2,585	\$2,585	
39		R	2504	F20	CURRAN DONNA L	\$3,285	\$3,375	\$2,511	\$2,511	
40		R	2453	F20	DUVAL JOHN J	\$4,138	\$4,143	\$3,577	\$3,577	
42		R	2452	F20	DUNNING ALMA M	\$3,495	\$3,565	\$2,774	\$2,774	
44		R	2451	F20	RUBEL NORA L	\$4,033	\$4,048	\$3,445	\$3,445	
45		R	2505	F20	BRAXTON LONNIE	\$5,028	\$4,946	\$4,689	\$4,689	
47		R	2506	F20	JENSEN KAREN J	\$3,137	\$3,240	\$2,326	\$2,326	
50		R	2450	F20	MCGHEE ALAN D + ANGELA ...	\$3,205	\$3,303	\$2,411	\$2,411	
51	R	2507	E20	LEWIS MATTHEW R	\$3,544	\$3,608	\$2,835	\$2,835		
52	R	2449	F20	PAVENT JENNY J	\$3,453	\$3,526	\$2,721	\$2,721		
56	R	2448	E20	THORP DOLORES S	\$3,679	\$3,732	\$3,004	\$3,004		
57	R	2508	E20	GONZALES DANYM + TERE...	\$3,917	\$3,944	\$3,301	\$3,301		
58	R	2447	E20	GRILLS DONALD + LEE ANN	\$4,040	\$4,055	\$3,454	\$3,454		
59	R	2509	E20	MORTON JOANNE M	\$3,470	\$3,542	\$2,743	\$2,743		
64	R	2446	E20	SIEVE MARY O	\$3,322	\$3,415	\$2,558	\$2,558		
PARK ST	Null	R	100015	F28	MOUNTAIN LAUREL PROPER...	\$1,961	\$2,380	\$2,450	\$2,450	
	100114	R	100114	F28	DEPETER MADELINE T AL	\$1,961	\$2,380	\$2,450	\$2,450	
	10	R	19	F28	BLACKBURN JAMES D	\$4,834	\$5,203	\$4,446	\$4,446	
	14	C	18	F28	BLACKBURN JAMES D 88%+	\$10,579	\$10,436	\$11,624	\$11,624	
	17	C	14	F28	17 PARK STREET LLC	\$14,371	\$14,656	\$16,360	\$16,360	
	38	R	35	F28	HUNT PETER A + PATRICIA	\$4,124	\$4,330	\$3,559	\$3,559	
	42	R	34	F28	ZEE CECILIA K	\$4,318	\$4,503	\$3,802	\$3,802	
	45	R	62	F28	DEPETER EDWARD	\$4,493	\$4,660	\$4,020	\$4,020	
	46	R	33	F28	DICARLO FRANCIS M + MAD...	\$4,759	\$4,896	\$4,353	\$4,353	
	47	R	63	F28	FORTY-SEVEN PARK LLC	\$4,029	\$4,241	\$3,441	\$3,441	
	50	R	32	F28	SHUJATH SHAHNAZ	\$4,348	\$4,531	\$3,840	\$3,840	
	53	R	64	F28	HOGG CAROLYN M	\$4,090	\$4,296	\$3,517	\$3,517	
	54	R	31	F28	GREENGRASS ISIDORE T RU...	\$4,272	\$4,457	\$3,744	\$3,744	
	58	R	30	F27	MICELI STEPHEN & JERRY L...	\$4,322	\$4,499	\$3,807	\$3,807	
	59	R	66	F27	CHARRON MAUREN	\$4,041	\$4,252	\$3,457	\$3,457	
	62	R	29	F27	HOWES DAVID C	\$4,814	\$4,940	\$4,422	\$4,422	
	63	R	67	F27	SCHIAVONE DANIEL + MARY	\$3,974	\$4,191	\$3,372	\$3,372	
	65	R	68	F27	SOLOVYOVA NADIA	\$4,150	\$4,364	\$3,593	\$3,593	
	66	R	28	F27	RADIGAN ROBERT B	\$4,188	\$4,377	\$3,639	\$3,639	
	70	R	27	F27	DOWSETT KERN S	\$5,160	\$5,252	\$4,854	\$4,854	
73	R	61	F28	CORNISH CONTRACTING &	\$1,697	\$2,060	\$2,120	\$2,120		
81	R	70	F27	ZUCKERBRAUN DAVID	\$4,252	\$4,422	\$3,720	\$3,720		
PARKER ST	9	R	6390	D09	GARCIA ANGL G	\$3,547	\$3,515	\$2,839	\$2,839	
	15	R	6391	D09	BRANSON EDWARD S + CHA...	\$3,497	\$3,477	\$2,777	\$2,777	
PARKWAY NORTH	158	R	1068	G24	ROGERS WILLIAM S JR +	\$3,697	\$3,917	\$3,026	\$3,026	
	171	R	1051	G24	PUSHNER DAVID P + GERT R...	\$4,971	\$5,208	\$4,618	\$4,618	
	174	R	1063	G24	CAPPON GREGG D + AMAND...	\$5,139	\$5,303	\$4,827	\$4,827	
	175	R	1052	G24	GIPSTEIN EDITH G + ALBER...	\$6,680	\$6,761	\$6,753	\$6,753	
	187	R	1053	G24	EGAN BRIAN + GILLIAN	\$4,918	\$5,075	\$4,551	\$4,551	
	188	R	1059	G24	NEISTAT LOUISE G +	\$7,082	\$7,021	\$7,255	\$7,255	
	189	R	1054	G24	HADJERLISHPET M	\$4,104	\$4,321	\$3,535	\$3,535	
PARKWAY SOUTH	Null	R	873	G25	LINDER HERBERT + RENA T...	\$2,270	\$2,755	\$2,835	\$2,835	
	894	R	894	G25	WEISS JANET D TRUSTEE	\$2,073	\$2,517	\$2,590	\$2,590	
	11	R	321	G26	BUDNICK SHEILA P	\$3,636	\$3,797	\$2,951	\$2,951	
	16	R	340	G26	STEINMAN BEVERLY	\$5,774	\$5,712	\$5,621	\$5,621	
	17	R	323	G26	KADER ABDUL	\$3,321	\$3,511	\$2,556	\$2,556	
	20	R	338	G26	OREILLY KEVIN J + LAURA M	\$1,642	\$1,993	\$2,051	\$2,051	
	339	R	339	G26	OREILLY KEVIN J + LAURA M	\$4,743	\$4,784	\$4,333	\$4,333	
	24	R	337	G26	REILLY CAROL LYNN	\$4,222	\$4,315	\$3,682	\$3,682	
	25	R	325	G26	LABBADIA ROCCO S	\$3,599	\$3,762	\$2,904	\$2,904	
	26	R	336	G26	PETRONE PATRICK A	\$5,219	\$5,213	\$4,928	\$4,928	
28	R	335	G26	DEFRANCESCO JOHN +	\$4,489	\$4,556	\$4,016	\$4,016		
36	R	333	G26	OCONNOR FLORENCE P	\$5,392	\$5,388	\$5,144	\$5,144		

Sum of Tax Current, Sum of Tax Two-rate, Sum of Tax AXI, Sum of Tax AXI 5% and Sum of Tax AXI + Two-rate Combined broken down by Street Name, Street Number, Tax Class, Parcel ID, Map and Owner Name. The data is filtered on Homeowner, which keeps False and True view is filtered on Parcel ID, Street Name, Tax Class and Owner Name. The Parcel ID filter excludes Null. The Street Name filter has multiple members selected. The Tax Class filter has multiple members selected. The Owner Name filter has multiple members selected.

Tax Outcomes by Street

Street Name	Street Number	Tax Class	Parcel ID	Map	Owner Name	Tax AXI 5%	Tax AXI + Two-rate Combined	
ONEC DAVE	171	C	7977	F03	ONECO ASSOCIATES LLC	7,234	\$7,715	
	175	R	7978	F03	BRACE ROBERT L	2,808	\$2,208	
	191	R	7979	F03	MAHONEYFRANCISE+BEVE...	4,386	\$3,872	
	8	R	3813	E15	SULTANA RIFFAT	3,495	\$2,765	
	9	R	3830	E15	GRULLON JUANA ESPERANZA	2,607	\$1,875	
	11	R	3831	E15	PICKEN PAUL L JR +	2,591	\$1,843	
	14	R	3812	E15	ST JOSEPH'S CATHOLIC CH...	3,006	\$2,297	
	15	R	3832	E15	GUACHICHULLCA BOLMAR	2,701	\$1,952	
	17	R	3833	E15	HARRINGTON ANNEL	2,606	\$1,860	
	20	R	3811	E15	OLSON KENNETH R	2,914	\$2,201	
ORCHARD ST	21	R	3834	E15	KIMBALL WILLIAM K + JEAN...	3,401	\$2,688	
	23	R	3835	E15	ONEILL PATRIC IA	4,144	\$3,561	
	27	R	3836	E15	IFTIJANI & VJOLLCA	2,720	\$1,981	
	31	R	3837	E15	LANE TRACY C	2,876	\$2,166	
	35	R	3838	E15	PLATT KENNETH W+CHRIST...	3,008	\$2,286	
	36	R	3808	E15	KAIKA NICHOLAS	2,898	\$2,190	
	37	R	3839	E15	HODGE PHILIP R JR+WILMA	2,613	\$1,868	
	41	R	3840	E15	LOGHO JOSEPH J	3,067	\$2,347	
	44	R	3806	E15	MAIORANO ANGELNA M	3,219	\$2,534	
	45	R	3841	E15	GOMEZ NORMA T	3,157	\$2,442	
PACIFIC ST	46	C	3805	E15	VAFIDIS SOTIRIOS	2,982	\$4,217	
	4	R	2459	F20	SANANTONIO HIRAM	3,800	\$3,323	
	11	R	2496	F19	SAMULRONALD JR & ANN...	3,625	\$3,132	
	15	R	2497	F19	SAMULRONALD & ANN	3,108	\$2,586	
	16	R	2458	F20	KRAJEWSKI STEPHEN J + M...	3,504	\$3,038	
	17	R	2498	F19	RISLEY SUZANNE M	2,988	\$2,472	
	18	R	2457	F20	SMITH SUSAN A	3,058	\$2,540	
	21	R	2499	F19	EGAN JOHN J	3,457	\$2,955	
	23	R	2500	F19	BAATZ MELLANEK	3,457	\$2,955	
	28	R	2456	F20	STEVENSON ROBERT F &	3,442	\$2,945	
PARK ST	30	R	2455	F20	TUDISCO STEPHEN F JR+M...	3,128	\$2,614	
	32	R	2454	F20	HERNANDEZ JACKIE + NEST...	4,798	\$4,376	
	33	R	2502	F19	FERNANDEZ PETER	3,350	\$2,853	
	37	R	2503	F19	KINCAID KELLY	3,358	\$2,862	
	39	R	2504	F20	CURRAN DONNA L	3,300	\$2,795	
	40	R	2453	F20	DUVAL JOHN J	4,139	\$3,680	
	42	R	2452	F20	DUNNING ALMA M	3,507	\$3,014	
	44	R	2451	F20	RUBEL NORA L	4,035	\$3,571	
	45	R	2505	F20	BRAXTON LONNIE	5,015	\$4,607	
	47	R	2506	F20	JENSEN KAREN J	3,154	\$2,639	
PARKER ST	50	R	2450	F20	MCGHEE ALAN D + ANGELA ...	3,221	\$2,712	
	51	R	2507	E20	LEWIS MATTHEW R	3,554	\$3,064	
	52	R	2449	F20	PAVENT JENNY J	3,465	\$2,969	
	56	R	2448	E20	THORP DOLORES S	3,688	\$3,207	
	57	R	2508	E20	GONZALES DANYM + TERE...	3,921	\$3,451	
	58	R	2447	E20	GRILLS DONALD + LEE ANN	4,042	\$3,579	
	59	R	2509	E20	MORTON JOANNE M	3,482	\$2,988	
	64	R	2446	E20	SIEVE MARY O	3,338	\$2,844	
	PARKWAY NORTH	Null	R	100015	F28	MOUNTAIN LAUREL PROPER...	2,030	\$3,077
		100114	F28	DEPETER MADELINE ET AL	2,030	\$3,077		
10		R	19	F28	BLACKBURN JAMES D	4,895	\$5,138	
14		C	18	F28	BLACKBURN JAMES D 88%+	10,556	\$11,202	
17		C	14	F28	17 PARK STREET LLC	14,418	\$16,505	
38		R	35	F28	HUNT PETER A + PATRIC IA	4,158	\$4,004	
42		R	34	F28	ZEE CECILIA K	4,349	\$4,203	
45		R	62	F28	DEPETER EDWARD	4,520	\$4,384	
46		R	33	F28	DICARLO FRANCIS M + MAD...	4,781	\$4,653	
47		R	63	F28	FORTY-SEVEN PARK LLC	4,064	\$3,900	
PARKWAY SOUTH	50	R	32	F28	SHUJATH SHAHNAZ	4,378	\$4,235	
	53	R	64	F28	HOGG CAROLYN M	4,124	\$3,962	
	54	R	31	F28	GREENGRASS ISIDORE TRU...	4,302	\$4,147	
	58	R	30	F27	MICELI STEPHEN & JERRY L...	4,351	\$4,194	
	59	R	66	F27	CHARRON MAUREEN	4,076	\$3,912	
	62	R	29	F27	HOWES DAVID C	4,835	\$4,702	
	63	R	67	F27	SCHIAVONE DANIEL + MARY	4,010	\$3,842	
	65	R	68	F27	SOLOVYOVA NADIA	4,185	\$4,048	
	66	R	28	F27	RADIGAN ROBERT B	4,219	\$4,052	
	70	R	27	F27	DOWSETT KERN S	5,175	\$5,061	
PARKWAY SOUTH	73	R	61	F28	CORNISH CONTRACTING &	1,757	\$2,663	
	81	R	70	F27	ZUCKERBRAUN DAVID	4,280	\$4,097	
	9	R	6390	D09	GARCIA ANGL G	3,542	\$2,904	
	15	R	6391	D09	BRANSON EDWARD S+CHA...	3,494	\$2,865	
	158	R	1068	G24	ROGERS WILLIAM S JR +	3,733	\$3,512	
	171	R	1051	G24	PUSHNER DAVID P + GERTR...	5,010	\$5,079	
	174	R	1063	G24	CAPPON GREGG D + AMAND...	5,166	\$5,157	
	175	R	1052	G24	GIPSTEIN EDITH G + ALBER...	6,694	\$6,877	
	187	R	1053	G24	EGAN BRIAN + GILLIAN	4,943	\$4,879	
	188	R	1059	G24	NEISTAT LOUISE G +	7,072	\$7,121	
PARKWAY SOUTH	189	R	1054	G24	HADJERLISHPET M	4,140	\$3,999	
	Null	R	873	G25	LINDER HERBERT + RENA T...	2,350	\$3,562	
	894	G25	WEISS JANET D TRUSTEE	2,146	\$3,254			
	11	R	321	G26	BUDNICK SHEILA P	3,663	\$3,339	
	16	R	340	G26	STEINMAN BEVERLY	5,764	\$5,541	
	17	R	323	G26	KADER ABDUL	3,352	\$3,008	
	20	R	338	G26	OREILLY KEVIN J + LAURA M	1,699	\$2,576	
	339	G26	OREILLY KEVIN J + LAURA M	4,749	\$4,471			
	24	R	337	G26	REILLY CAROL LYNN	4,237	\$3,931	
	25	R	325	G26	LABBADIA ROCCO S	3,626	\$3,297	
26	R	336	G26	PETRONE PATRICIA A	5,218	\$4,966		
28	R	335	G26	DEFRANCESCO JOHN +	4,500	\$4,209		
36	R	333	G26	OCONNOR FLORENCE P	5,392	\$5,179		

Sum of Tax Current, Sum of Tax Two-rate, Sum of Tax AXI, Sum of Tax AXI 5% and Sum of Tax AXI + Two-rate Combined broken down by Street Name, Street Number, Tax Class, Parcel ID, Map and Owner Name. The data is filtered on Homeowner, which keeps False and True view is filtered on Parcel ID, Street Name, Tax Class and Owner Name. The Parcel ID filter excludes Null. The Street Name filter has multiple members selected. The Tax Class filter has multiple members selected. The Owner Name filter has multiple members selected.



Tax Outcomes by Street

Street Name	Street Number	Tax Class	Parcel ID	Map	Owner Name	Tax Current	Tax Two-rate	Tax AXI	Tax AXI 5%
PARKWAY SOUTH	40	R	332	G26	FLYNN CHRISTOPHER J	\$3,570	\$3,730	\$2,868	
	41	R	327	G25	BOTCHISPAUL	\$3,966	\$4,105	\$3,363	
	42	R	331	G25	LUDGIN FRANCES S TRUST	\$3,570	\$3,729	\$2,868	
	46	R	330	G25	SICA PAOLA	\$5,135	\$5,140	\$4,823	
	61	R	419	G25	SINCLAIR BARBARA + R.K.H.	\$6,249	\$6,296	\$6,214	
	69	R	420	G25	SYNODI SOCRATES + ZOE	\$5,615	\$5,732	\$5,423	
	72	R	412	G25	LOUZIOTISMARYM	\$6,461	\$6,515	\$6,479	
	95	R	893	G25	PETERSON MARK C + TODD	\$5,244	\$5,372	\$4,959	
	104	R	876	G25	WEISS JANET D	\$6,625	\$6,681	\$6,684	
	107	R	885	G25	WELLER MARY	\$4,991	\$5,122	\$4,642	
	112	R	875	G25	NYE ELIZABETH S	\$4,145	\$4,438	\$3,586	
	113	R	886	G25	BRANCH ROBERT H + JUDY	\$5,719	\$5,783	\$5,552	
	118	R	874	G25	ONEILL MARY ELLEN	\$3,959	\$4,201	\$3,354	
	119	R	887	G25	SYLVESTER STEPHEN A	\$3,920	\$4,165	\$3,305	
127	R	888	G25	HENDEL SEYMOUR L + PAT	\$12,101	\$11,525	\$13,525		
130	R	872	G25	KIRSCH RICHARD W + RUT	\$5,396	\$5,532	\$5,148		
133	R	889	G25	BERGER MARVN	\$5,203	\$5,314	\$4,908		
136	R	871	G25	HOGG CAROLYN M	\$4,852	\$5,011	\$4,469		
139	R	890	G24	SEXTON PATRICK KEITH A	\$5,556	\$5,673	\$5,349		
PEARL ST	Null	C	4491	G13	CORNISH WILLIAM M	\$519	\$600	\$528	
	Null	C	4559	G12	PEARL STREET REALTY LLC	\$1,811	\$2,165	\$2,129	
	9	C	4506	G13	HUB REALTY LLC	\$4,031	\$3,914	\$3,443	
	10	C	4477	G13	10-12 PEARL STREET ASSOC	\$7,382	\$7,077	\$7,629	
	11	C	4490	G13	MODERN ELECTRIC CO INC	\$68	\$80	\$74	
	36	C	4566	G12	NIEVES JUAN	\$2,623	\$3,099	\$2,938	
40	C	4565	G12	PEARL STREET REALTY LLC	\$7,114	\$6,818	\$7,295		
PENNY LN	5	R	1299	G23	KONCZEWSKI WALTER + M	\$4,124	\$4,338	\$3,559	
	14	R	730	G23	HYSLOP WADE A + JESSIE M	\$4,566	\$4,741	\$4,112	
	15	R	1298	G23	SANDERS MORRIS W + KIM	\$4,238	\$4,433	\$3,702	
	16	R	731	G24	SMALL JAYM & ANDREA	\$4,955	\$5,116	\$4,598	
	19	R	1297	G23	GRIMMETT JOSEPH E JR &	\$4,859	\$5,070	\$4,477	
	20	R	732	G24	GATCHEK RICHARD J	\$4,775	\$4,959	\$4,373	
	21	R	1296	F23	LAWRENCE PAUL J + CHERYL	\$4,231	\$4,435	\$3,693	
	22	R	733	G24	KINSALL ALVIN + FRANCIS	\$4,488	\$4,670	\$4,014	
	23	R	1295	G23	HAPISCATHERINE +	\$4,330	\$4,526	\$3,818	
	25	R	1294	F23	STAVROPOULOS J + JAMIE I	\$4,247	\$4,456	\$3,713	
	27	R	1293	F23	MORRELL LESLIE + ESTHER	\$4,671	\$4,831	\$4,243	
	28	R	734	G24	HEDGE LISA C &	\$4,370	\$4,558	\$3,867	
	29	R	1292	F23	HIGHTOWER STOKLEY & D	\$4,261	\$4,466	\$3,731	
	30	R	735	G24	SWEENEY EDWARD P & M A	\$4,589	\$4,798	\$4,141	
36	R	729	F24	CHARLES BRADFORD L SR &	\$4,393	\$4,607	\$3,896		
38	R	736	F24	ENQUIST BRIAN A + AMY M	\$4,277	\$4,521	\$3,751		
PEQUOT AVE	Null	C	2232	G21	THAMES YACHT CLUB INC	\$18,325	\$20,853	\$21,300	
	3211	G17	PFIZER INC	\$4,523	\$5,491	\$5,651			
	117	G28	KILLION TIMOTHY P + SAR	\$2,948	\$3,578	\$3,682			
	118	G28	DUPONT ANTOINETTE L	\$3,105	\$3,769	\$3,878			
	119	G27	HORNE JONATHAN D + ED	\$1,558	\$1,891	\$1,946			
	121	G27	FISH DONALD W	\$3,169	\$3,833	\$3,905			
	123	G27	BUSCETTOMICHAEL JR	\$5,462	\$6,821	\$7,581			
	124	G27	ELRIN BEACH CORP	\$5,003	\$6,049	\$6,152			
	221	G27	LUBRANO LOUIS	\$6,124	\$7,434	\$7,650			
	222	G27	LUBRANO LOUIS	\$6,124	\$7,434	\$7,650			
	223	G27	LUBRANO LOUIS	\$6,297	\$7,644	\$7,866			
	224	G27	LUBRANO LOUIS	\$6,984	\$8,478	\$8,724			
	225	G27	LUBRANO LOUIS	\$6,798	\$8,252	\$8,493			
	226	G27	LUBRANO LOUIS	\$6,798	\$8,252	\$8,493			
	227	G27	OSPREY BEACH TRUST	\$5,096	\$6,186	\$6,366			
	228	G27	HAIGHT DAVID H +	\$983	\$1,193	\$1,228			
	231	G26	L+M HOSPITAL 7/8 + ELIZ ST	\$4,175	\$5,063	\$5,196			
	234	H26	PEQUOT POINT BEACH CO T	\$5,731	\$6,957	\$7,160			
	253	H26	DAVID REALTY BEACH ASSO	\$3,183	\$3,864	\$3,977			
	313	H26	ROLAN EDWIN J + MARY B	\$5,199	\$6,312	\$6,495			
	355	G26	REICH SUSAN D	\$7,276	\$8,833	\$9,090			
	938	H25	SHAPIROMICHAEL P + ELAI	\$1,328	\$1,611	\$1,658			
	939	H25	SHAPIROMICHAEL P + ELAI	\$2,541	\$3,084	\$3,174			
	940	H25	KRALMARYMARGARET TRU	\$2,528	\$3,069	\$3,159			
	941	H24	GOLD STAR AUTO MALL	\$4,113	\$4,993	\$5,138			
	942	H24	TOPKIN DAVID B + SHARON	\$4,223	\$5,127	\$5,276			
	943	H24	OLSEN CAROLYN H +	\$4,748	\$5,764	\$5,931			
	944	H24	WILDES AGNES N	\$2,585	\$3,131	\$3,201			
	995	H24	RETHOLT JUNEL	\$5,392	\$6,546	\$6,736			
	1118	H23	SPENCER POND LLC	\$4,957	\$6,017	\$6,192			
	1121	H23	HINKLEY HOME CORP	\$10,270	\$12,467	\$12,830			
	1124	H23	COSTAS JOAN B	\$3,051	\$3,704	\$3,812			
	1125	H22	CELMER ANN L	\$3,069	\$3,725	\$3,834			
	1126	H22	ANTUPIT DOUGLAS C	\$2,623	\$3,184	\$3,277			
1127	H22	MORGAN STANLEY TRUST NA	\$6,297	\$7,621	\$7,775				
1134	H22	DEBIASI ROBERT ET AL	\$780	\$947	\$974				
2249	G20	LEGNOS GEORGE	\$1,729	\$2,037	\$1,915				
100001	H25	BERGER MARVIN ET AL	\$1,822	\$2,211	\$2,276				
100002	H24	DRISCOLL D & R ET AL	\$2,651	\$3,219	\$3,312				
100004	H25	BILLARD BEACH ASSOCIATL	\$4,869	\$5,911	\$6,083				
102446	H24	SPREACETERESA PEST A	\$3,854	\$4,679	\$4,815				
21	C	101824	PFIZER INC	\$5,485	\$6,658	\$6,852			
50	I	3209	PFIZER INC	\$5,517,564	\$5,073,431	\$6,891,142			
81	C	3053	PFIZER INC	\$96,682	\$93,953	\$119,187			
89	C	3054	SCHIAVONE STEVEN + LUC	\$13,791	\$15,830	\$15,636			
92	C	2918	GREEN HARBOR WATERFRON	\$10,636	\$12,911	\$13,287			
103	C	3055	SCHIAVONE STEVEN + LUC	\$2,266	\$2,661	\$2,474			
105	R	3056	GREEN HARBOR MARINA LC	\$6,011	\$6,591	\$5,917			
109	C	3057	GIORDANO MICHAEL	\$1,697	\$2,060	\$2,120			

Sum of Tax Current, Sum of Tax Two-rate, Sum of Tax AXI, Sum of Tax AXI 5% and Sum of Tax AXI + Two-rate Combined broken down by Street Name, Street Number, Tax Class, Parcel ID, Map and Owner Name. The data is filtered on Homeowner, which keeps False and True view is filtered on Parcel ID, Street Name, Tax Class and Owner Name. The Parcel ID filter excludes Null. The Street Name filter has multiple members selected. The Tax Class filter has multiple members selected. The Owner Name filter has multiple members selected.

Tax Outcomes by Street

Street Name	Street Number	Tax Class	Parcel ID	Map	Owner Name	Tax AXI 5%	Tax AXI + Two-rate Combined	
PARKWAY SOUTH	40	R	332	G26	FLYNN CHRISTOPHER J	3,597	\$3,258	
	41	R	327	G25	BOTCHISPAUL	3,989	\$3,699	
	42	R	331	G25	LUDGIN FRANCIS TRUST	3,597	\$3,256	
	46	R	330	G25	SICA PAOLA	5,136	\$4,884	
	61	R	419	G25	SINCLAIR BARBARA + RICH.	6,257	\$6,300	
	69	R	420	G25	SYNODI SOCRATES + ZOE	5,634	\$5,652	
	72	R	412	G25	LOUZOTIS MARYM	6,470	\$6,567	
	95	R	893	G25	PETERSON MARK C + TODD	5,265	\$5,223	
	104	R	876	G25	WEISS JANET D	6,634	\$6,768	
	107	R	885	G25	WELLER MARY	5,012	\$4,924	
	112	R	875	G25	NYE ELIZABETH S	4,193	\$4,177	
	113	R	886	G25	BRANCH ROBERT H + JUDY	5,729	\$5,689	
	118	R	874	G25	ONEILL MARY ELLEN	3,999	\$3,866	
	119	R	887	G25	SYLVESTER STEPHEN A	3,960	\$3,824	
	127	R	888	G25	HENDEL SEYMOUR L + PAT	12,006	\$12,307	
	130	R	872	G25	KIRSCH RICHARD W + RUT	5,418	\$5,421	
	133	R	889	G25	BERGER MARVIN	5,221	\$5,145	
	136	R	871	G25	HOGG CAROLYN M	4,878	\$4,803	
	139	R	890	G24	SEXTON PATRICK KEITH A	5,576	\$5,582	
PEARL ST	Null	C	4491	G13	CORNISH WILLIAM M	533	\$664	
		C	4559	G12	PEARL STREET REALTY LLC	1,869	\$2,674	
	9	C	4506	G13	HUB REALTY LLC	4,011	\$3,344	
	10	C	4477	G13	10-12 PEARL STREET ASSOC	7,331	\$7,071	
	11	C	4490	G13	MODERN ELECTRIC CO INC	70	\$92	
	36	C	4566	G12	NIEVES JUAN	2,701	\$3,690	
PENNY LN	40	C	4565	G12	PEARL STREET REALTY LLC	7,065	\$6,762	
	5	R	1299	G23	KONCZEWSKI WALTER + M	4,159	\$4,019	
	14	R	730	G23	HYSLOP WADE A + JESSIE M	4,595	\$4,485	
	15	R	1298	G23	SANDERS MORRIS W + KIM	4,270	\$4,124	
	16	R	731	G24	SMALL JAYM + ANDREA	4,982	\$4,931	
	19	R	1297	G23	GRIMMETT JOSEPH E JR &	4,893	\$4,899	
	20	R	732	G24	GATCHEK RICHARD J	4,805	\$4,752	
	21	R	1296	F23	LAWRENCE PAUL J + CHERYL	4,264	\$4,130	
	22	R	733	G24	KINSALL ALVIN + FRANCIS	4,518	\$4,403	
	23	R	1295	G23	HAPIS CATHERINE +	4,363	\$4,236	
	25	R	1294	F23	STAVROPOULOS J + JAMIE I	4,281	\$4,158	
	27	R	1293	F23	MORRELL LESLIE + ESTHER	4,698	\$4,587	
	28	R	734	G24	HEDGE LISA C &	4,401	\$4,271	
	29	R	1292	F23	HIGHTOWER STOCKLEY + D	4,295	\$4,168	
	30	R	735	G24	SWEENEY EDWARD P + MA	4,624	\$4,570	
	36	R	729	F24	CHARLES BRADFORD L SR &	4,428	\$4,343	
	38	R	736	F24	ENQUIST BRIAN A + AMY M	4,317	\$4,253	
	PEQUOT AVE	Null	C	2232	G21	THAMES YACHT CLUB INC	18,742	\$25,077
				3211	G17	PFIZER INC	4,683	\$7,098
117				G28	KILLION TIMOTHY P + SAR	3,052	\$4,626	
118				G28	DUPONT ANTOINETTE L	3,214	\$4,872	
119				G27	HORNE JONATHAN D + ED	1,613	\$2,444	
121				G27	FISH DONALD W	3,278	\$4,906	
123				G27	BUSCETTOMICHAEL JR	5,686	\$9,523	
124				G27	ELRIN BEACH CORP	5,176	\$7,728	
221				G27	LUBRANO LOUIS	6,340	\$9,610	
222				G27	LUBRANO LOUIS	6,340	\$9,610	
223				G27	LUBRANO LOUIS	6,519	\$9,881	
224				G27	LUBRANO LOUIS	7,230	\$10,959	
225				G27	LUBRANO LOUIS	7,038	\$10,668	
226				G27	LUBRANO LOUIS	7,038	\$10,668	
227				G27	OSPREY BEACH TRUST	5,276	\$7,997	
228				G27	HAIGHT DAVID H +	1,018	\$1,543	
231				G26	L + M HOSPITAL 7/8 + ELIZ ST	4,322	\$6,527	
234				H26	PEQUOT POINT BEACH CO T	5,933	\$8,994	
253				H26	DAVID REALTY BEACH ASSO	3,295	\$4,995	
313				H26	ROLAND EDWIN J + MARY B	5,383	\$8,159	
355				G26	REICH SUSAN D	7,533	\$11,418	
938		H25	SHAPIROMICHAEL P + ELAI	1,374	\$2,083			
939		H25	SHAPIROMICHAEL P + ELAI	2,630	\$3,987			
940		H25	KRALMARYMARGARET TRU	2,618	\$3,968			
941		H24	GOLD STAR AUTO MALL	4,258	\$6,454			
942		H24	TOPKIN DAVID B + SHARON	4,372	\$6,628			
943		H24	OLSEN CAROLYN H +	4,916	\$7,451			
944		H24	WILDES AGNES N	2,675	\$4,021			
995		H24	RETHOLTZ JUNEL	5,582	\$8,462			
1118		H23	SPENCER POND LLC	5,132	\$7,778			
1121		H23	HINKLEY HOME CORP	10,633	\$16,117			
1124		H23	COSTAS JOAN B	3,159	\$4,788			
1125		H22	CELMER ANN L	3,177	\$4,816			
1126		H22	ANTUPIT DOUGLAS C	2,715	\$4,116			
1127		H22	MORGAN STANLEY TRUST NA	6,515	\$9,766			
1134		H22	DEBIASI ROBERT ET AL	807	\$1,224			
2249		G20	LEGNOS GEORGE	1,780	\$2,405			
100001		H25	BERGER MARVIN ET AL	1,886	\$2,859			
100002		H24	DRISCOLL D + R ET AL	2,745	\$4,161			
100004		H25	BILLARD BEACH ASSOCIATL	5,041	\$7,641			
102446		H24	SPREACETHERESA PESTA	3,990	\$6,048			
21		C	101824	F17	PFIZER INC	5,678	\$8,607	
50		I	3209	G17	PFIZER INC	5,444,327	\$5,905,482	
81		C	3053	F17	PFIZER INC	96,232	\$110,740	
89		C	3054	F18	SCHIAVONE STEVEN + LUC	14,127	\$18,775	
92		C	2918	F18	GREEN HARBOR WATERFRON	11,011	\$16,691	
103	C	3055	F18	SCHIAVONE STEVEN + LUC	2,331	\$3,108		
105	R	3056	F18	GREEN HARBOR MARINA LLC	6,107	\$6,914		
109	C	3057	F18	GIORDANO MICHAEL	1,757	\$2,663		

Sum of Tax Current, Sum of Tax Two-rate, Sum of Tax AXI, Sum of Tax AXI 5% and Sum of Tax AXI + Two-rate Combined broken down by Street Name, Street Number, Tax Class, Parcel ID, Map and Owner Name. The data is filtered on Homeowner, which keeps False and True view is filtered on Parcel ID, Street Name, Tax Class and Owner Name. The Parcel ID filter excludes Null. The Street Name filter has multiple members selected. The Tax Class filter has multiple members selected. The Owner Name filter has multiple members selected.

Tax Outcomes by Street

Street Name	Street Number	Tax Class	Parcel ID	Map	Owner Name	Tax Current	Tax Two-rate	Tax AXI	Tax AXI 5%
	113	R	3058	F18	GIORDANO MICHAEL	\$7,198	\$7,289	\$7,400	
	117	R	3059	F18	ANDERSON AMANDA L	\$4,630	\$4,946	\$4,192	
	119	R	3060	F18	DOROSHEVICH THOMAS G	\$3,925	\$4,307	\$3,312	
	121	R	3064	F18	LOGAN CHRISTOPHER & ME...	\$4,502	\$4,856	\$4,032	
	123	C	3065	F18	STORE AVENUE LLC	\$6,762	\$7,672	\$6,856	
	125	R	3061	F18	STORE AVENUE LLC	\$3,906	\$4,116	\$3,287	
	129	R	3062	F18	KERR JOANNA L + WILLIAM B	\$6,220	\$6,956	\$6,178	
	130	C	2917	F18	WONG IRVING T	\$13,814	\$15,353	\$15,665	
	163	C	2560	F18	CASCIO PETER JR	\$11,596	\$12,503	\$12,894	
	171	R	2552	F19	FERNANDES MARIA	\$6,326	\$7,000	\$6,310	
	177	R	2553	F19	SABE MARGARET A +	\$6,534	\$6,733	\$6,570	
	178	C	2350	F19	WESTERBERG DAVID ET AL	\$8,891	\$9,953	\$9,515	
	185	C	2554	F19	185 PEQUOT LLC	\$15,361	\$17,681	\$17,597	
	189	R	2555	F19	MILLARA ST THOMAS P	\$5,153	\$5,257	\$4,845	
	195	R	2556	F19	SVED SHAKIL U	\$8,306	\$8,137	\$8,784	
	202	C	2348	F19	202-204 PEQUOT LLC	\$16,059	\$17,594	\$18,469	
	206	R	2351	F19	POPE MCCOY	\$926	\$906	\$289	
	208	R	2353	Null	RACELIS LIMITED PARTNER...	\$910	\$890	\$284	
	209	R	2525	F19	BOMBACI TRACEY L +	\$6,998	\$7,516	\$7,150	
	210	R	2355	Null	7 BS & CO LLC	\$926	\$906	\$289	
	212	R	2357	Null	HUBENY DOROTHY PIERSO...	\$926	\$906	\$289	
	214	R	2359	Null	MCAVOY CAROL W M	\$926	\$906	\$289	
	217	R	2526	F19	PLONA LYDIA J 1/2 INT + L/U	\$6,429	\$7,088	\$6,439	
	219	R	2528	F19	ODONNELL WILLIAM F	\$6,193	\$6,866	\$6,145	
	225	R	2529	F19	BURRS REALTY LLC	\$6,327	\$7,048	\$6,312	
	231	R	2530	F19	HSBC BANK USA NATL ASSO...	\$6,231	\$6,774	\$6,192	
	235	R	2531	F19	PRESLEY DONALD J	\$5,992	\$6,565	\$5,893	
	244	C	2347	F19	BURRS YACHT HAVEN INC	\$33,730	\$38,378	\$40,545	
	245	R	2418	F19	MCMANUS SUSAN M	\$6,018	\$6,247	\$5,926	
	249	C	2419	F19	FAZZINO ANGELO J +	\$6,959	\$8,037	\$7,101	
	255	R	2420	F19	MACRINO DONALD + PATRI...	\$9,842	\$10,290	\$10,703	
	260	C	2346	G19	THAMESPORT MARINA LLC	\$21,902	\$24,083	\$25,749	
	261	R	2422	F19	SIEBURG WILLIAM L + DOR...	\$9,284	\$9,609	\$10,006	
	271	C	2423	F20	271 PEQUOT LLC	\$18,439	\$19,375	\$21,442	
	272	C	100301	G19	FREDS SHANTY INC	\$10,197	\$11,701	\$11,147	
	277	R	2424	G20	POULOS CAROL M	\$5,576	\$6,313	\$5,374	
	281	R	2425	G20	POULOS CAROL M	\$4,800	\$5,004	\$4,404	
	288	C	2251	H18	WHALING CITY DREDGE + ...	\$2,152	\$2,612	\$2,688	
	293	R	2318	G20	JONES DAVID M + PALMER A	\$4,568	\$4,736	\$4,114	
	299	R	2319	G20	BALDINI WILLIAM L	\$4,477	\$4,841	\$4,000	
	306	R	2250	G20	CASCIO PETER JR	\$10,166	\$11,532	\$11,107	
	307	R	2320	G20	LEGNOS GEORGE	\$7,578	\$8,367	\$7,874	
	313	R	2321	G20	RYAN CONSTANCE P	\$7,180	\$8,096	\$7,377	
	320	R	2248	G20	LAWLER GEORGE H III + LI...	\$11,503	\$12,861	\$12,778	
	321	R	2322	G20	EUGENE ONEIL MEMORIAL ...	\$7,562	\$8,025	\$7,854	
	326	R	2247	G20	TELAGE IRENET TRUSTEE	\$9,721	\$11,096	\$10,551	
	329	R	2241	G20	ALLOWAY SHIRLEY P	\$4,482	\$4,820	\$4,007	
	330	R	2246	G20	LEFEVRE CHARLES W	\$10,235	\$11,643	\$11,193	
	336	R	2239	G20	CHESLER LAWRENCE C + JO...	\$11,107	\$12,561	\$12,283	
	346	R	2238	G20	SITTY ALBERT J + KATHLEE...	\$11,550	\$12,788	\$12,836	
	347	R	2189	G20	SITTY DIMITRI JR	\$5,986	\$6,290	\$5,886	
	352	R	2237	G20	BECKER DIANE L +	\$12,151	\$13,214	\$13,587	
	387	R	2205	G21	PIANKA STEPHEN H	\$7,310	\$7,966	\$7,540	
	388	R	2233	G21	388 PEQUOT LLC	\$11,036	\$12,616	\$12,194	
	391	R	2204	G21	PIANKA HENRY S + PATRICIA	\$6,084	\$6,779	\$6,009	
	393	R	2206	G21	PELLETT JACKSON D	\$6,984	\$7,664	\$7,132	
	395	C	2209	G21	MARCY MICHAEL T	\$14,125	\$14,583	\$16,053	
	397	R	2207	G21	POWERS PETER R	\$4,482	\$4,818	\$4,007	
	404	R	2231	G21	SCHIAVONE STEVEN + LUCY	\$11,396	\$12,718	\$12,645	
	410	R	2230	G21	BOKOFF THERESA	\$13,752	\$14,875	\$15,587	
	415	R	2180	G21	DESANTIS SEBASTIAN + ELI...	\$6,684	\$6,830	\$6,758	
	416	R	2229	G21	JOHNSON STEPHEN A + MY...	\$14,424	\$15,710	\$16,427	
	424	R	2228	G21	HAMPLE LAWRENCE J + BA...	\$13,159	\$14,825	\$14,847	
	468	R	2225	H22	FERRANTE ROSE	\$10,543	\$12,339	\$11,579	
	474	R	2224	H22	JOHNSON MARION STRUST...	\$10,971	\$12,711	\$12,113	
	480	R	2223	H22	BORDEN SANDRA S + WILLI...	\$8,411	\$10,677	\$12,362	
	486	R	1135	H22	SCARRITT JAMES T + ELIZA...	\$16,872	\$18,033	\$19,485	
	490	R	100765	Null	MCCOOK JOHN A	\$22,963	\$23,431	\$27,094	
	500	R	1133	H22	DONKA ABEL A	\$19,053	\$19,756	\$22,209	
	510	R	1132	H22	GERACI JOSEPH B +	\$13,409	\$14,631	\$15,159	
	514	R	1131	H22	WOOD DONALD A + LEONA	\$10,829	\$12,331	\$11,936	
	515	R	1218	H22	HOLTH FREDRIK D	\$4,991	\$5,387	\$4,642	
	517	R	1219	H22	MERRILL AUDREYN & RALP...	\$5,567	\$5,666	\$5,362	
	518	R	100013	H22	GRUSKIN PHYLLIS	\$13,420	\$14,727	\$15,172	
	521	R	1220	H22	BROOKES RICHARD	\$4,131	\$4,375	\$3,568	
	524	R	1129	H22	PHOUMINDR THUY	\$13,898	\$15,036	\$15,770	
	527	R	1221	H22	BARROWS WILLIS F II + PA...	\$4,127	\$4,373	\$3,564	
	528	R	1128	H22	SHERMAN JOY J + ARLENE...	\$15,099	\$16,189	\$17,270	
	535	R	1141	H22	MORGAN STANLEY TRUST N...	\$8,545	\$9,340	\$9,083	
	541	R	1142	H23	ANTUPIT DOUGLASC	\$8,475	\$9,301	\$8,996	
	545	R	1143	H23	CELMER ANN L	\$8,127	\$8,982	\$8,561	
	551	R	1144	H23	COSTAS JOAN B	\$8,611	\$9,417	\$9,165	
	560	R	1123	H23	BASS JACK TRUSTEE ET AL	\$12,983	\$14,426	\$14,626	
	563	R	1140	H23	AZIA GREGORY	\$20,109	\$19,867	\$23,528	
	570	R	1122	H23	FITZGERALD MARY O	\$12,156	\$13,717	\$13,594	
	597	R	1146	H23	STERMAN JAMES E + PAT...	\$12,495	\$12,804	\$14,018	
	598	R	1120	H23	DIEHL GAIL MARIE	\$15,343	\$16,472	\$17,575	
	605	R	1147	H23	BERKMAN PAUL D + SUZAN...	\$22,559	\$22,319	\$26,589	
	625	R	1008	H23	BRENNAN WILLIAM C +	\$19,688	\$20,248	\$23,003	
	632	R	1117	H23	COLE FRANCIS III + PATR...	\$31,072	\$32,638	\$37,224	
	638	R	945	H24	MALIMARY &	\$21,057	\$23,694	\$24,712	

Sum of Tax Current, Sum of Tax Two-rate, Sum of Tax AXI, Sum of Tax AXI 5% and Sum of Tax AXI + Two-rate Combined broken down by Street Name, Street Number, Tax Class, Parcel ID, Map and Owner Name. The data is filtered on Homeowner, which keeps False and True view is filtered on Parcel ID, Street Name, Tax Class and Owner Name. The Parcel ID filter excludes Null. The Street Name filter has multiple members selected. The Tax Class filter has multiple members selected. The Owner Name filter has multiple members selected.

Tax Outcomes by Street

Street Name	Street Number	Tax Class	Parcel ID	Map	Owner Name	Tax AXI 5%	Tax AXI + Two-rate Combined
	113	R	3058	F18	GIORDANO MICHAEL	7,213	\$7,518
	117	R	3059	F18	ANDERSON AMANDA L	4,682	\$4,800
	119	R	3060	F18	DOROSHEVICH THOMAS G	3,988	\$4,062
	121	R	3064	F18	LOGAN CHRISTOPHER & ME..	4,560	\$4,712
	123	C	3065	F18	STORE AVENUE LLC	6,912	\$8,380
	125	R	3061	F18	STORE AVENUE LLC	3,940	\$3,747
	129	R	3062	F18	KERR JOANN L + WILLIAM B	6,341	\$7,431
	130	C	2917	F18	WONG IRVING T	14,068	\$17,957
	163	C	2560	F18	CASCIO PETER JR	11,746	\$14,209
	171	R	2552	F19	FERNANDES MARIA	6,437	\$7,454
	177	R	2553	F19	SABE MARGARET A +	6,567	\$6,901
	178	C	2350	F19	WESTERBERG DAVID ET AL	9,066	\$11,208
	185	C	2554	F19	185 PEQUOT LLC	15,744	\$21,147
	189	R	2555	F19	MILLARA ST THOMAS P	5,170	\$5,072
	195	R	2556	F19	SVED SHAKIL U	8,278	\$8,417
	202	C	2348	F19	202-204 PEQUOT LLC	16,312	\$20,660
	206	R	2351	F19	POPE MCCOY	923	\$363
	208	R	2353	Null	RACELIS LIMITED PARTNER..	907	\$357
	209	R	2525	F19	BOMBACI TRACEY L +	7,084	\$8,002
	210	R	2355	Null	7BS & CO LLC	923	\$363
	212	R	2357	Null	HUBENY DOROTHY PIERSO..	923	\$363
	214	R	2359	Null	MCAVOY CAROL W M	923	\$363
	217	R	2526	F19	PLONA LYDIA J 1/2 INT + L/U	6,538	\$7,554
	219	R	2528	F19	ODONNELL WILLIAM F	6,304	\$7,291
	225	R	2529	F19	BURRS REALTY LLC	6,446	\$7,535
	231	R	2530	F19	HSBC BANK USA NATL ASSO..	6,320	\$7,118
	235	R	2531	F19	PRESLEY DONALD J	6,086	\$6,880
	244	C	2347	F19	BURRS YACHT HAVEN INC	34,497	\$47,260
	245	R	2418	F19	MCMANUS SUSAN M	6,056	\$6,329
	249	C	2419	F19	FAZZINO ANGELO J +	7,137	\$8,902
	255	R	2420	F19	MACRINO DONALD + PATRL	9,916	\$11,315
	260	C	2346	G19	THAMESPORT MARINA LLC	22,262	\$28,805
	261	R	2422	F19	SIEBURG WILLIAM L + DOR..	9,338	\$10,433
	271	C	2423	F20	271 PEQUOT LLC	18,593	\$22,518
	272	C	100301	G19	FREDS SHANTY INC	10,445	\$13,533
	277	R	2424	G20	POULOS CAROL M	5,697	\$6,655
	281	R	2425	G20	POULOS CAROL M	4,833	\$4,816
	288	C	2251	H18	WHALING CITY DREDGE + ..	2,228	\$3,377
	293	R	2318	G20	JONES DAVID M + PALMER A	4,595	\$4,475
	299	R	2319	G20	BALDINI WILLIAM L	4,537	\$4,698
	306	R	2250	G20	CASCIO PETER JR	10,391	\$13,261
	307	R	2320	G20	LEGNOS GEORGE	7,708	\$9,160
	313	R	2321	G20	RYAN CONSTANCE P	7,331	\$8,895
	320	R	2248	G20	LAWLER GEORGE H III + LI..	11,727	\$14,861
	321	R	2322	G20	EUGENE ONEIL MEMORIAL ..	7,638	\$8,589
	326	R	2247	G20	TELAGE IRENET TRUSTEE	9,948	\$12,739
	329	R	2241	G20	ALLOWAY SHIRLEY P	4,538	\$4,659
	330	R	2246	G20	LEFEVRE CHARLES W	10,467	\$13,415
	336	R	2239	G20	CHESLER LAWRENCE C + JO..	11,347	\$14,546
	346	R	2238	G20	SITTY ALBERT J + KATHLEE.	11,754	\$14,714
	347	R	2189	G20	SITTY DIMITRI JR	6,036	\$6,417
	352	R	2237	G20	BECKER DIANE L +	12,326	\$15,143
	387	R	2205	G21	PIANKA STEPHEN H	7,418	\$8,611
	388	R	2233	G21	388 PEQUOT LLC	11,297	\$14,674
	391	R	2204	G21	PIANKA HENRY S + PATRICIA	6,199	\$7,198
	393	R	2206	G21	PELLETT JACKSON D	7,096	\$8,259
	395	C	2209	G21	MARCY MICHAEL T	14,200	\$16,502
	397	R	2207	G21	POWERS PETER R	4,538	\$4,656
	404	R	2231	G21	SCHIAVONE STEVEN + LUCY	11,614	\$14,671
	410	R	2230	G21	BOKOFF THERESA	13,937	\$17,178
	415	R	2180	G21	DESANTIS SEBASTIAN + ELI..	6,708	\$6,992
	416	R	2229	G21	JOHNSON STEPHEN A + MY..	14,636	\$18,264
	424	R	2228	G21	HAMPLELAWRENCE J + BA..	13,434	\$17,382
	468	R	2225	H22	FERRANTE ROSE	10,840	\$14,444
	474	R	2224	H22	JOHNSON MARION STRUST..	11,258	\$14,866
	480	R	2223	H22	BORDEN SANDRA S + WILLI..	8,785	\$15,529
	486	R	1135	H22	SCARRITT JAMES T + ELIZA..	17,064	\$21,006
	490	R	100765	Null	MCCOOK JOHN A	23,040	\$27,185
	500	R	1133	H22	DONKABELLA	19,169	\$22,863
	510	R	1132	H22	GERACI JOSEPH B +	13,611	\$16,931
	514	R	1131	H22	WOOD DONALD A + LEONA	11,077	\$14,292
	515	R	1218	H22	HOLTH FREDRIK D	5,056	\$5,373
	517	R	1219	H22	MERRILL AUDREYN & RALP..	5,583	\$5,565
	518	R	100013	H22	GRUSKIN PHYLLIS	13,635	\$17,088
	521	R	1220	H22	BROOKES RICHARD	4,171	\$4,077
	524	R	1129	H22	PHOUMINDR THUY	14,086	\$17,379
	527	R	1221	H22	BARROWS WILLIS F II + PA..	4,168	\$4,075
	528	R	1128	H22	SHERMAN JOY J + ARLENE ..	15,279	\$18,748
	535	R	1141	H22	MORGAN STANLEY TRUST N..	8,676	\$10,337
	541	R	1142	H23	ANTUPIT DOUGLASC	8,612	\$10,305
	545	R	1143	H23	CELMER ANN L	8,268	\$9,934
	551	R	1144	H23	COSTAS JOAN B	8,744	\$10,435
	560	R	1123	H23	BASS JACK TRUSTEE ET AL	13,221	\$16,791
	563	R	1140	H23	AZIA GREGORY	20,069	\$22,538
	570	R	1122	H23	FITZGERALD MARY O	12,414	\$15,992
	597	R	1146	H23	STERMANN JAMES E + PAT..	12,546	\$14,281
	598	R	1120	H23	DIEHL GAIL MARIE	15,529	\$19,107
	605	R	1147	H23	BERKMAN PAUL D + SUZAN..	22,519	\$25,497
	625	R	1008	H23	BRENNAN WILLIAM C +	19,780	\$23,387
	632	R	1117	H23	COLE FRANCIS III & PATR..	31,330	\$38,831
	638	R	945	H24	MALIMARY &	21,492	\$28,559

Sum of Tax Current, Sum of Tax Two-rate, Sum of Tax AXI, Sum of Tax AXI 5% and Sum of Tax AXI + Two-rate Combined broken down by Street Name, Street Number, Tax Class, Parcel ID, Map and Owner Name. The data is filtered on Homeowner, which keeps False and True view is filtered on Parcel ID, Street Name, Tax Class and Owner Name. The Parcel ID filter excludes Null. The Street Name filter has multiple members selected. The Tax Class filter has multiple members selected. The Owner Name filter has multiple members selected.

Tax Outcomes by Street

Street Name	Street Number	Tax Class	Parcel ID	Map	Owner Name	Tax Current	Tax Two-rate	Tax AXI	Tax AXI 5%
PEQUOT AVE	647	R	994	H24	TRAGGISELIZABETH G	\$6,959	\$7,361	\$7,101	
PEQUOT AVE	650	R	947	H24	CROCKER CYRILA & LINDA A	\$16,064	\$18,918	\$18,476	
PEQUOT AVE	659	R	996	H24	REHOLT Z JUNE L	\$6,582	\$7,060	\$6,631	
PEQUOT AVE	669	R	997	H24	SPRECA C THERESA PEST A..	\$6,183	\$6,892	\$6,131	
PEQUOT AVE	670	R	946	H24	GRILLO JOSEPH J + NICOLE..	\$25,267	\$27,496	\$29,973	
PEQUOT AVE	673	R	998	H24	WILDES AGNES N	\$9,314	\$10,190	\$10,043	
PEQUOT AVE	685	R	981	H24	OLSEN CAROLYN +	\$9,111	\$10,178	\$9,789	
PEQUOT AVE	695	R	982	H24	T OPKIN DAVID B & SHARON..	\$10,108	\$11,170	\$11,035	
PEQUOT AVE	729	R	924	H25	KRAL MARY MARGARET TRU..	\$8,784	\$9,864	\$9,381	
PEQUOT AVE	737	R	925	H25	SHAPIROM ICHAE L P + ELAI..	\$9,325	\$9,745	\$10,057	
PEQUOT AVE	747	R	926	H25	LEVINE MIRIAM	\$7,788	\$8,135	\$8,137	
PEQUOT AVE	756	R	937	H25	MARIANI LINDA L +	\$32,744	\$34,325	\$39,312	
PEQUOT AVE	757	R	927	H25	JEPSEN ANDERS B	\$10,228	\$10,330	\$11,185	
PEQUOT AVE	760	R	936	H25	PRUDENTIAL RELOCATI ON L	\$24,816	\$26,948	\$29,409	
PEQUOT AVE	764	R	935	H25	NORRIS JOANNA D	\$18,011	\$20,973	\$20,907	
PEQUOT AVE	765	R	928	H25	BARRILA CRAIG L	\$12,440	\$12,321	\$13,949	
PEQUOT AVE	770	R	238	H25	SCHWARTZ CHERYL SET AL	\$20,707	\$23,040	\$24,276	
PEQUOT AVE	771	R	929	H25	GOEBEL DAVID M & EARLIN..	\$9,569	\$9,944	\$10,362	
PEQUOT AVE	777	R	421	H25	FAZIO FRANK	\$14,892	\$15,320	\$17,011	
PEQUOT AVE	787	R	310	H25	OKIELTY JAMES P	\$20,794	\$20,702	\$24,385	
PEQUOT AVE	800	R	237	H26	GREENBERG LAWRENCE J T..	\$36,066	\$37,857	\$43,463	
PEQUOT AVE	801	R	311	H25	BEAUSOLEIL RONALD E & P..	\$8,309	\$8,900	\$8,788	
PEQUOT AVE	807	R	100400	H26	COCCOMO THOMAS PR	\$13,579	\$13,608	\$15,371	
PEQUOT AVE	810	R	256	H26	DIMOCK ALICE BUNNER	\$20,905	\$24,103	\$24,523	
PEQUOT AVE	815	R	100401	H26	SWEC LEONARD F JR + BAR..	\$12,604	\$12,711	\$14,154	
PEQUOT AVE	821	R	100402	H26	BERGERON PETER J + KATH..	\$11,425	\$11,106	\$12,680	
PEQUOT AVE	824	R	255	H26	HUMPHREVILLE RICHARD L	\$18,979	\$21,916	\$22,117	
PEQUOT AVE	836	R	254	H26	YOUNG EDWARD L & EVELYN	\$41,499	\$43,362	\$50,250	
PEQUOT AVE	839	R	314	H26	LONDREGAN FRANCIST EST..	\$13,521	\$13,754	\$15,299	
PEQUOT AVE	843	R	316	H26	DUPONT ANTOINETE L	\$3,952	\$4,081	\$3,345	
PEQUOT AVE	849	R	317	G26	DUPONT ANTOINETE L L/U..	\$11,038	\$10,652	\$12,197	
PEQUOT AVE	851	R	318	H26	BERNARDO RICHARD C & D..	\$8,595	\$9,898	\$9,145	
PEQUOT AVE	855	R	319	H26	DIXON PATTY A	\$8,358	\$9,646	\$8,849	
PEQUOT AVE	859	R	320	G26	MOORE DONNA M	\$10,945	\$12,017	\$12,081	
PEQUOT AVE	867	R	341	G26	HAGAR GEORGE & MAUREE..	\$19,501	\$19,928	\$22,769	
PEQUOT AVE	875	R	342	G26	GOODSPEED KAREN N + RO..	\$19,085	\$19,485	\$22,249	
PEQUOT AVE	901	R	356	G26	CUMMINGS BRUCE D + ELL..	\$12,390	\$13,421	\$13,886	
PEQUOT AVE	902	R	233	G26	GUTHRIE BEACH INC	\$10,001	\$12,130	\$12,453	
PEQUOT AVE	904	R	232	G26	CHRISTIANSON KEITH R	\$971	\$1,177	\$1,206	
PEQUOT AVE	910	R	230	G27	NINE HUNDRED TEN CORPO..	\$4,165	\$5,038	\$5,133	
PEQUOT AVE	919	R	217	G26	PESCATELLO ANTHONY J + ..	\$15,588	\$16,372	\$17,880	
PEQUOT AVE	925	R	218	G26	Haight David H +	\$21,276	\$21,713	\$24,987	
PEQUOT AVE	929	R	219	G26	LUBRANO LOUISA	\$15,275	\$15,358	\$17,490	
PEQUOT AVE	939	R	220	G27	CALDRELLO SANDRA	\$12,770	\$14,352	\$14,361	
PEQUOT AVE	958	R	125	G27	958 CORPORATION	\$4,320	\$5,190	\$5,180	
PEQUOT AVE	959	R	171	G27	DRISCOLL CAROLINE K +	\$16,180	\$17,157	\$18,621	
PEQUOT AVE	960	R	126	G27	CALDRELLO SANDRA V + RU..	\$3,961	\$4,567	\$3,988	
PEQUOT AVE	967	R	172	G27	BUSCETTO MICHAEL III	\$19,774	\$20,362	\$23,110	
PEQUOT AVE	979	R	173	G27	BUSCETTO MICHAEL JR	\$30,851	\$31,039	\$36,947	
PEQUOT AVE	984	R	122	G27	SKINNER BARBARA W	\$5,135	\$6,166	\$6,148	
PEQUOT AVE	993	R	174	G27	SKINNER BARBARA W	\$19,654	\$20,194	\$22,960	
PEQUOT AVE	999	R	175	G27	BEAUDOIN LEON W	\$10,306	\$11,448	\$11,283	
PEQUOT AVE	1002	R	120	G27	BOCHAIN VIKTORIA A	\$3,219	\$3,881	\$3,916	
PEQUOT AVE	1003	R	176	G27	BOCHAIN VIKTORIA A	\$9,252	\$10,465	\$9,965	
PEQUOT AVE	1007	R	177	G27	HORNE JONATHAN D +	\$10,272	\$11,470	\$11,240	
PEQUOT AVE	1011	R	178	G28	CHRISTIANSEN JAN DAVID..	\$9,375	\$10,579	\$10,119	
PEQUOT AVE	1015	R	179	G28	KILLION TIMOTHY P + SAR..	\$12,340	\$13,253	\$13,824	
PEQUOT AVE	1019	R	180	G28	LUNDEN MARION E &	\$9,733	\$10,612	\$10,567	
PEQUOT AVE	1024	R	116	G28	JEPSEN JANE B	\$19,957	\$23,175	\$23,339	
PEQUOT AVE 101	184	R	102044	Null	DROOGLEEVER DAVID	\$4,395	\$4,300	\$3,898	
PEQUOT AVE 102	184	R	102148	Null	184-202 PEQUOT AVENUE L..	\$4,603	\$4,504	\$4,159	
PEQUOT AVE 103	184	R	102147	Null	184-202 PEQUOT AVENUE L..	\$4,603	\$4,504	\$4,159	
PEQUOT AVE 104	184	R	102146	Null	BELLANTE VINCENTE + SLO..	\$4,603	\$4,504	\$4,159	
PEQUOT AVE 105	184	R	102145	Null	GATTILORRAINE &	\$4,603	\$4,504	\$4,159	
PEQUOT AVE 106	184	R	102144	Null	184-202 PEQUOT AVENUE L..	\$3,142	\$3,075	\$2,333	
PEQUOT AVE 201	184	R	102160	Null	CORRY CAROL P + DOUG	\$2,370	\$2,319	\$1,368	
PEQUOT AVE 202	184	R	102159	Null	85 MELBA STREET LLC	\$4,541	\$4,443	\$4,081	
PEQUOT AVE 203	184	R	102158	Null	BARTLETT LINDA L +	\$2,145	\$2,099	\$1,087	
PEQUOT AVE 204	184	R	102157	Null	JAFFE ALBERT M & KATHLE..	\$4,757	\$4,655	\$4,350	
PEQUOT AVE 205	184	R	102156	Null	PABST BRANDON A	\$3,256	\$3,186	\$2,476	
PEQUOT AVE 206	184	R	102155	Null	BROWN NANCY A	\$4,757	\$4,655	\$4,350	
PEQUOT AVE 207	184	R	102154	Null	CORRY DOUGLASM & CARO..	\$3,048	\$2,982	\$2,215	
PEQUOT AVE 208	184	R	102153	Null	MCNALLY CANDACE B	\$4,757	\$4,655	\$4,350	
PEQUOT AVE 209	184	R	102152	Null	COLE ROBERT A	\$3,048	\$2,982	\$2,215	
PEQUOT AVE 210	184	R	102151	Null	REALE JOSEPH + SALVINA	\$4,757	\$4,655	\$4,350	
PEQUOT AVE 211	184	R	102150	Null	LESTER KRISTIN L	\$2,095	\$2,050	\$1,025	
PEQUOT AVE 212	184	R	102149	Null	184-202 PEQUOT AVENUE L..	\$3,247	\$3,178	\$2,465	
PEQUOT AVE 301	184	R	102172	Null	SAVERYERIC ROGER	\$2,370	\$2,319	\$1,368	
PEQUOT AVE 302	184	R	102171	Null	184-202 PEQUOT AVENUE L..	\$4,687	\$4,586	\$4,263	
PEQUOT AVE 303	184	R	102170	Null	HORTON SCOTT L + RICHFI..	\$2,145	\$2,099	\$1,087	
PEQUOT AVE 304	184	R	102169	Null	ZANDE PETER J +	\$4,910	\$4,805	\$4,542	
PEQUOT AVE 305	184	R	102168	Null	CHEN SUE-ANN	\$3,256	\$3,186	\$2,476	
PEQUOT AVE 306	184	R	102167	Null	BERLINER MARTIN H + RAN..	\$4,910	\$4,805	\$4,542	
PEQUOT AVE 307	184	R	102166	Null	184-202 PEQUOT AVENUE L..	\$3,226	\$3,157	\$2,438	
PEQUOT AVE 308	184	R	102165	Null	KENNIS EDWARD + LAURA	\$4,910	\$4,805	\$4,542	
PEQUOT AVE 309	184	R	102164	Null	184-202 PEQUOT AVENUE L..	\$3,048	\$2,982	\$2,215	
PEQUOT AVE 310	184	R	102163	Null	WISHART ADRIAN + LINDA	\$4,910	\$4,805	\$4,542	
PEQUOT AVE 311	184	R	102162	Null	184-202 PEQUOT AVENUE L..	\$2,095	\$2,050	\$1,025	
PEQUOT AVE 312	184	R	102161	Null	184-202 PEQUOT AVENUE L..	\$3,353	\$3,281	\$2,596	
PEQUOT AVE 401	184	R	102183	Null	HOWARD CYNTHIA J	\$2,218	\$2,170	\$1,179	
PEQUOT AVE 402	184	R	102182	Null	DUFFY CHARLES J +	\$4,834	\$4,730	\$4,446	

Sum of Tax Current, Sum of Tax Two-rate, Sum of Tax AXI, Sum of Tax AXI 5% and Sum of Tax AXI + Two-rate Combined broken down by Street Name, Street Number, Tax Class, Parcel ID, Map and Owner Name. The data is filtered on Homeowner, which keeps False and True view is filtered on Parcel ID, Street Name, Tax Class and Owner Name. The Parcel ID filter excludes Null. The Street Name filter has multiple members selected. The Tax Class filter has multiple members selected. The Owner Name filter has multiple members selected.

Tax Outcomes by Street

Street Name	Street Number	Tax Class	Parcel ID	Map	Owner Name	Tax AXI 5%	Tax AXI + Two-rate Combined
PEQUOT AVE	647	R	994	H24	TRAGGISELIZABETH G	7,025	\$7,757
	650	R	947	H24	CROCKER CYRILA & LINDA A	16,535	\$22,899
	659	R	996	H24	REHOLT ZJUNEL	6,661	\$7,431
	669	R	997	H24	SPRECACTHERESA PESTA..	6,300	\$7,342
	670	R	946	H24	GRILLO JOSEPH J + NICOLE..	25,635	\$32,948
	673	R	998	H24	WILDES AGNES N	9,459	\$11,403
	685	R	981	H24	OLSEN CAROLYN +	9,287	\$11,482
	695	R	982	H24	TOPKIN DAVID B & SHARON..	10,283	\$12,675
	729	R	924	H25	KRAL MARY MARGARET TRU..	8,962	\$11,108
	737	R	925	H25	SHAPIROMICHAEL P + ELAI..	9,394	\$10,643
	747	R	926	H25	LEVINE MIRIAM	7,846	\$8,664
	756	R	937	H25	MARIAN LINDA L +	33,005	\$40,875
	757	R	927	H25	JEPSEN ANDERS B	10,245	\$11,195
	760	R	936	H25	PRUDENTIAL RELOCATI ON L	25,168	\$32,239
	764	R	935	H25	NORRIS JOANNA D	18,499	\$25,433
	765	R	928	H25	BARRILA CRAIG L	12,421	\$13,491
	770	R	238	H25	SCHWARTZ CHERYL SET AL	21,092	\$27,621
	771	R	929	H25	GOEBEL DAVID M & EARLIN..	9,631	\$10,862
	777	R	421	H25	FAZIO FRANK	14,962	\$17,376
	787	R	310	H25	OKIELTY JAMES P	20,779	\$23,618
	800	R	237	H26	GREENBERG LAWRENCE J T..	36,361	\$45,240
	801	R	311	H25	BEAUSOLEIL RONALDE & P..	8,407	\$9,707
	807	R	100400	H26	COCCOMOTHOMAS PR	13,583	\$15,115
	810	R	256	H26	DIMOCK ALICE BUNNER	21,432	\$29,325
	815	R	100401	H26	SWEC LEONARD F JR + BAR..	12,622	\$14,071
	821	R	100402	H26	BERGERON PETER J + KATH..	11,372	\$11,926
	824	R	255	H26	HUMPHREVILLE RICHARD L	19,463	\$26,558
	836	R	254	H26	YOUNG EDWARD L & EVELYN	41,806	\$51,918
	839	R	314	H26	LONDREGAN FRANCIST EST..	13,560	\$15,390
	843	R	316	H26	DUPONT ANTOINETTE L	3,973	\$3,665
	849	R	317	G26	DUPONT ANTOINETTE L/LU..	10,974	\$11,346
	851	R	318	H26	BERNARDO RICHARD C & D..	8,810	\$11,258
	855	R	319	H26	DIXON PATTYA	8,570	\$10,947
	859	R	320	G26	MOORE DONNA M	11,122	\$13,703
	867	R	341	G26	HAGAR GEORGE & MAUREE..	19,571	\$22,936
	875	R	342	G26	GOODSPEED KAREN N + RO..	19,151	\$22,389
	901	R	356	G26	CUMMINGS BRUCE D + ELL..	12,560	\$15,378
	902	R	233	G26	GUTHRIE BEACH INC	10,352	\$15,644
	904	R	232	G26	CHRISTIANSON KEITH R	1,005	\$1,515
	910	R	230	G27	NINE HUNDRED TEN CORPO..	4,309	\$6,448
	919	R	217	G26	PESCATELLO ANTHONY J + ..	15,717	\$18,819
	925	R	218	G26	HAIGHT DAVID H +	21,348	\$25,096
	929	R	219	G26	LUBRANO LOUISA	15,289	\$17,253
	939	R	220	G27	CALDRELLO SANDRA	13,031	\$16,769
	958	R	125	G27	958 CORPORATION	4,463	\$6,507
	959	R	171	G27	DRISCOLL CAROLINE K +	16,341	\$19,860
	960	R	126	G27	CALDRELLO SANDRA V + RU..	4,061	\$5,009
	967	R	172	G27	BUSCETTO MICHAEL III	19,871	\$23,539
	979	R	173	G27	BUSCETTO MICHAEL JR	30,882	\$36,230
	984	R	122	G27	SKINNER BARBARA W	5,305	\$7,722
	993	R	174	G27	SKINNER BARBARA W	19,743	\$23,313
	999	R	175	G27	BEAUDOIN LEON W	10,494	\$13,051
	1002	R	120	G27	BOCHAIN VIKTORIA A	3,328	\$4,920
	1003	R	176	G27	BOCHAIN VIKTORIA A	9,452	\$11,900
	1007	R	177	G27	HORNE JONATHAN D +	10,470	\$13,104
	1011	R	178	G28	CHRISTIANSEN JAN DAVID..	9,573	\$12,031
	1015	R	179	G28	KILLION TIMOTHY P + SAR..	12,491	\$15,116
	1019	R	180	G28	LUNDEN MARION E &	9,878	\$11,913
	1024	R	116	G28	JEPSEN JANE B	20,488	\$28,214
PEQUOT AVE 101	184	R	102044	Null	DROOGLEEVER DAVID	4,379	\$3,821
PEQUOT AVE 102	184	R	102148	Null	184-202 PEQUOT AVENUE L..	4,587	\$4,066
PEQUOT AVE 103	184	R	102147	Null	184-202 PEQUOT AVENUE L..	4,587	\$4,066
PEQUOT AVE 104	184	R	102146	Null	BELLANTE VINCENTE + SLO..	4,587	\$4,066
PEQUOT AVE 105	184	R	102145	Null	GATTILORRAINE &	4,587	\$4,066
PEQUOT AVE 106	184	R	102144	Null	184-202 PEQUOT AVENUE L..	3,131	\$2,355
PEQUOT AVE 201	184	R	102160	Null	CORRY CAROL P + DOUG	2,361	\$1,451
PEQUOT AVE 202	184	R	102159	Null	85 MELBA STREET LLC	4,525	\$3,993
PEQUOT AVE 203	184	R	102158	Null	BARTLETT LINDA L +	2,137	\$1,188
PEQUOT AVE 204	184	R	102157	Null	JAFFE ALBERT M & KATHLE..	4,740	\$4,245
PEQUOT AVE 205	184	R	102156	Null	PABST BRANDON A	3,245	\$2,489
PEQUOT AVE 206	184	R	102155	Null	BROWN NANCY A	4,740	\$4,245
PEQUOT AVE 207	184	R	102154	Null	CORRY DOUGLASM & CARO..	3,037	\$2,245
PEQUOT AVE 208	184	R	102153	Null	MCNALLY CANDACE B	4,740	\$4,245
PEQUOT AVE 209	184	R	102152	Null	COLE ROBERT A	3,037	\$2,245
PEQUOT AVE 210	184	R	102151	Null	REALE JOSEPH + SALVINA	4,740	\$4,245
PEQUOT AVE 211	184	R	102150	Null	LESTER KRISTIN L	2,087	\$1,129
PEQUOT AVE 212	184	R	102149	Null	184-202 PEQUOT AVENUE L..	3,236	\$2,479
PEQUOT AVE 301	184	R	102172	Null	SAVERYERIC ROGER	2,361	\$1,451
PEQUOT AVE 302	184	R	102171	Null	184-202 PEQUOT AVENUE L..	4,671	\$4,164
PEQUOT AVE 303	184	R	102170	Null	HORTON SCOTT L + RICHFI..	2,137	\$1,188
PEQUOT AVE 304	184	R	102169	Null	ZANDE PETER J +	4,893	\$4,425
PEQUOT AVE 305	184	R	102168	Null	CHEN SUE-ANN	3,245	\$2,489
PEQUOT AVE 306	184	R	102167	Null	BERLINER MARTIN H + RAN..	4,893	\$4,425
PEQUOT AVE 307	184	R	102166	Null	184-202 PEQUOT AVENUE L..	3,215	\$2,454
PEQUOT AVE 308	184	R	102165	Null	KENNIS EDWARD + LAURA	4,893	\$4,425
PEQUOT AVE 309	184	R	102164	Null	184-202 PEQUOT AVENUE L..	3,037	\$2,245
PEQUOT AVE 310	184	R	102163	Null	WISHART ADRIAN + LINDA	4,893	\$4,425
PEQUOT AVE 311	184	R	102162	Null	184-202 PEQUOT AVENUE L..	2,087	\$1,129
PEQUOT AVE 312	184	R	102161	Null	184-202 PEQUOT AVENUE L..	3,341	\$2,602
PEQUOT AVE 401	184	R	102183	Null	HOWARD CYNTHIA J	2,210	\$1,274
PEQUOT AVE 402	184	R	102182	Null	DUFFY CHARLES J +	4,817	\$4,335

Sum of Tax Current, Sum of Tax Two-rate, Sum of Tax AXI, Sum of Tax AXI 5% and Sum of Tax AXI + Two-rate Combined broken down by Street Name, Street Number, Tax Class, Parcel ID, Map and Owner Name. The data is filtered on Homeowner, which keeps False and True view is filtered on Parcel ID, Street Name, Tax Class and Owner Name. The Parcel ID filter excludes Null. The Street Name filter has multiple members selected. The Tax Class filter has multiple members selected. The Owner Name filter has multiple members selected.

Tax Outcomes by Street

Street Name	Street Number	Tax Class	Parcel ID	Map	Owner Name	Tax Current	Tax Two-rate	Tax AXI	Tax AXI 5%
PEQUOT AVE 403	184	R	102181	Null	SPINELLI DAVID A	\$2,145	\$2,099	\$1,087	
PEQUOT AVE 404	184	R	102184	Null	MCBRIDE MATT HEW R +	\$5,064	\$4,955	\$4,734	
PEQUOT AVE 405	184	R	102180	Null	ROOKS MARTHA	\$3,256	\$3,186	\$2,476	
PEQUOT AVE 406	184	R	102179	Null	ZELDES PATRICIA L + ROSS..	\$5,064	\$4,955	\$4,734	
PEQUOT AVE 407	184	R	102178	Null	184-202 PEQUOT AVENUE L..	\$3,048	\$2,982	\$2,215	
PEQUOT AVE 408	184	R	102177	Null	PETRONE ANGELA	\$5,064	\$4,955	\$4,734	
PEQUOT AVE 409	184	R	102176	Null	184-202 PEQUOT AVENUE L..	\$3,048	\$2,982	\$2,215	
PEQUOT AVE 410	184	R	102175	Null	NEAL DAVID J + PAMELA	\$5,064	\$4,955	\$4,734	
PEQUOT AVE 411	184	R	102174	Null	184-202 PEQUOT AVENUE L..	\$2,095	\$2,050	\$1,025	
PEQUOT AVE 412	184	R	102173	Null	184-202 PEQUOT AVENUE L..	\$3,456	\$3,382	\$2,725	
PEQUOT AVE 3501	100	R	2919	F18	TUTTLE ARTHUR S	\$312	\$306	\$98	
PEQUOT AVE 3502	100	R	2920	Null	CONTI JOSEPH A	\$312	\$306	\$98	
PEQUOT AVE 3503	100	R	2921	Null	RICHTER WARRN V & NANCY	\$312	\$306	\$98	
PEQUOT AVE 3504	100	R	2922	Null	WIGHTMAN KEVIN T + MAR..	\$312	\$306	\$98	
PEQUOT AVE 3505	100	R	2923	Null	WIGHTMAN KEVIN T	\$312	\$306	\$98	
PEQUOT AVE 3506	100	R	2924	Null	BRENNAN WILLIAM II +	\$312	\$306	\$98	
PEQUOT AVE 3507	100	R	2925	Null	DEMUZZIO EDWARD E	\$312	\$306	\$98	
PEQUOT AVE 3508	100	R	2926	Null	MODZELEWSKI JESSIE J + P..	\$312	\$306	\$98	
PEQUOT AVE 3509	100	R	2927	Null	PASQUALINI DAVID D + JEA..	\$312	\$306	\$98	
PEQUOT AVE 3510	100	R	2928	Null	MAKOID MARK C	\$312	\$306	\$98	
PEQUOT AVE 3511	100	R	2929	Null	CAMPUTARO PASQUALE JR	\$312	\$306	\$98	
PEQUOT AVE 3512	100	R	2930	Null	EATON BRIAN J	\$312	\$306	\$98	
PEQUOT AVE 3513	100	R	2931	Null	KEATLEY ROBERT & CAROL	\$312	\$306	\$98	
PEQUOT AVE 3514	100	R	2932	Null	NURNBERGER PHILLIP G & J..	\$312	\$306	\$98	
PEQUOT AVE 3515	100	R	2933	Null	GUENTER ROBERT J & JAN..	\$312	\$306	\$98	
PEQUOT AVE 3516	100	R	2934	Null	BASDEKIAN ARTHUR G SR &	\$312	\$306	\$98	
PEQUOT AVE 3519	100	R	2937	Null	BERGERON ASHLEY D	\$312	\$306	\$98	
PEQUOT AVE 3520	100	R	2938	Null	EGOLF THOMAS ALAN & CY..	\$312	\$306	\$98	
PEQUOT AVE 3521	100	R	2939	Null	STEIN PHILIP J & NATALIE V	\$312	\$306	\$98	
PEQUOT AVE 3522	100	R	2940	Null	CIMA GIULIO +	\$312	\$306	\$98	
PEQUOT AVE 3523	100	R	2941	Null	SAVOY THOMAS F & YVETTE..	\$312	\$306	\$98	
PEQUOT AVE 3524	100	R	2942	Null	BRUNINGA CLARENCE ESTA..	\$312	\$306	\$98	
PEQUOT AVE 3525	100	R	2943	Null	STOCKMAN BRIAN J + MARL..	\$312	\$306	\$98	
PEQUOT AVE 3526	100	R	2944	Null	PAQUETTE JOHN	\$312	\$306	\$98	
PEQUOT AVE 3527	100	R	2945	Null	SECOR CHARLES A JR &	\$312	\$306	\$98	
PEQUOT AVE 3528	100	R	2946	Null	ROJO JERRY TRUST EE	\$312	\$306	\$98	
PEQUOT AVE 3529	100	R	2947	Null	DEMUZZIO EDWARD	\$312	\$306	\$98	
PEQUOT AVE 3530	100	R	2948	Null	GEORGE PETER &	\$312	\$306	\$98	
PEQUOT AVE 3531	100	R	2949	Null	MINNICH DAVID L JR &	\$312	\$306	\$98	
PEQUOT AVE 3532	100	R	2950	Null	NORDNESS ROBERT J	\$312	\$306	\$98	
PEQUOT AVE 3533	100	R	2951	Null	ANDERSON AMANDA L	\$312	\$306	\$98	
PEQUOT AVE 3534	100	R	2952	Null	MROWKA ROBERT SR	\$312	\$306	\$98	
PEQUOT AVE 3535	100	R	2953	Null	ROLLS CHARLES J	\$312	\$306	\$98	
PEQUOT AVE 3536	100	R	2954	Null	LAWARE EDWARD J	\$312	\$306	\$98	
PEQUOT AVE 3537	100	R	2955	Null	LANIER JOSEPH J + GEORGI..	\$312	\$306	\$98	
PEQUOT AVE 3538	100	R	2956	Null	CONTI JOSEPH A JR	\$312	\$306	\$98	
PEQUOT AVE 3539	100	R	2957	Null	OCCHONERO JOHN N ELIZ..	\$312	\$306	\$98	
PEQUOT AVE 3540	100	R	2958	Null	LYNCH BRIAN F & LYNN M	\$312	\$306	\$98	
PEQUOT AVE 3541	100	R	2959	Null	MAY WILLIAM L	\$312	\$306	\$98	
PEQUOT AVE 3542	100	R	2960	Null	EGOLF T ALAN & CYNTHIA J	\$312	\$306	\$98	
PEQUOT AVE 3543	100	R	2961	Null	BERTA KENNETH A & SUSAN..	\$312	\$306	\$98	
PEQUOT AVE 3544	100	R	2962	Null	SWEENEY MICHAEL J	\$312	\$306	\$98	
PEQUOT AVE 3545	100	R	2963	Null	TOMSKY WAYNE L & SYLVIA	\$312	\$306	\$98	
PEQUOT AVE 3546	100	R	2964	Null	LEGER DALER + LINDA M	\$312	\$306	\$98	
PEQUOT AVE 3547	100	R	2965	Null	WILDRICK THOMAS	\$312	\$306	\$98	
PEQUOT AVE 3548	100	R	2966	Null	JANKOWSKI JOHN J & BARB..	\$312	\$306	\$98	
PEQUOT AVE 3549	100	R	2967	Null	SCHUYLER GREG	\$312	\$306	\$98	
PEQUOT AVE 3550	100	R	2968	Null	HADDAD HANI &	\$312	\$306	\$98	
PEQUOT AVE 3551	100	R	2969	Null	HADDAD HANI &	\$312	\$306	\$98	
PEQUOT AVE 3552	100	R	2970	Null	HADDAD HANI &	\$312	\$306	\$98	
PEQUOT AVE 3556	100	R	2974	Null	SOJA BRYAN M C &	\$312	\$306	\$98	
PEQUOT AVE 3557	100	R	2975	Null	JESSEN HERMAN J	\$312	\$306	\$98	
PEQUOT AVE 3558	100	R	2976	Null	EGOLF T ALAN & CYNTHIA J	\$312	\$306	\$98	
PEQUOT AVE 3559	100	R	2977	Null	LACOURSE DANIELLE	\$312	\$306	\$98	
PEQUOT AVE 3560	100	R	2978	Null	BASDEKIAN ARTHUR JR	\$312	\$306	\$98	
PEQUOT AVE 3561	100	R	2979	Null	WILCOX NEIL L &	\$312	\$306	\$98	
PEQUOT AVE 3562	100	R	2980	Null	KOZLOWSKI RICHARD J	\$312	\$306	\$98	
PEQUOT AVE 3563	100	R	2981	Null	VANDERWIEDE TED F	\$312	\$306	\$98	
PEQUOT AVE 3564	100	R	2982	Null	LINDO HORACE	\$312	\$306	\$98	
PEQUOT AVE 3565	100	R	2983	Null	WILCOX NEIL L & MIWAKO	\$312	\$306	\$98	
PEQUOT AVE 4001	100	R	2984	Null	CAHOON MICHAEL H	\$535	\$524	\$167	
PEQUOT AVE 4002	100	R	2985	Null	WILLIAM STERRANCE J + C..	\$535	\$524	\$167	
PEQUOT AVE 4003	100	R	2986	Null	STEIN PHILIP	\$535	\$524	\$167	
PEQUOT AVE 4004	100	R	2987	Null	BASDEKIAN ARTHUR & ART..	\$535	\$524	\$167	
PEQUOT AVE 4005	100	R	2988	Null	BASDEKIAN ARTHUR G & M..	\$535	\$524	\$167	
PEQUOT AVE 4006	100	R	2989	Null	YOUNG INTERNATIONAL	\$535	\$524	\$167	
PEQUOT AVE 4007	100	R	2990	Null	GIBSON RONALD J & MONIC..	\$535	\$524	\$167	
PEQUOT AVE 4008	100	R	2991	Null	SINCALI ANDREW J + SINC..	\$535	\$524	\$167	
PEQUOT AVE 4009	100	R	2992	Null	CHARLES BRADFORD L	\$535	\$524	\$167	
PEQUOT AVE 4010	100	R	2993	Null	BEKRIS GEORGE +	\$535	\$524	\$167	
PEQUOT AVE 4011	100	R	2994	Null	KRAUTH BRIAN A + KATHRY..	\$535	\$524	\$167	
PEQUOT AVE 4012	100	R	2995	Null	BURNHAM CHRISTOPHER R..	\$535	\$524	\$167	
PEQUOT AVE 4013	100	R	2996	Null	ADAMSON ROY G	\$535	\$524	\$167	
PEQUOT AVE 4014	100	R	2997	Null	STEIN NATALIE V	\$535	\$524	\$167	
PEQUOT AVE 4015	100	R	2998	Null	SALEMI JOHN T	\$535	\$524	\$167	
PEQUOT AVE 4016	100	R	2999	Null	FERRYSLIP DOCOMINIUM A..	\$535	\$524	\$167	
PEQUOT AVE 4017	100	R	3000	Null	SCHWARTZ ELWIN G + CHE..	\$535	\$524	\$167	
PEQUOT AVE 4018	100	R	3001	Null	GIONIS GEORGE P +	\$535	\$524	\$167	
PEQUOT AVE 4019	100	R	3002	Null	INGALLS ROBERT A + TERR..	\$535	\$524	\$167	
PEQUOT AVE 4020	100	R	3003	Null	LEPKOWSKI MARK J + ANN M	\$535	\$524	\$167	
PEQUOT AVE 4021	100	R	3004	Null	ELLER LEONARD L & PATRIC..	\$535	\$524	\$167	

Sum of Tax Current, Sum of Tax Two-rate, Sum of Tax AXI, Sum of Tax AXI 5% and Sum of Tax AXI + Two-rate Combined broken down by Street Name, Street Number, Tax Class, Parcel ID, Map and Owner Name. The data is filtered on Homeowner, which keeps False and True view is filtered on Parcel ID, Street Name, Tax Class and Owner Name. The Parcel ID filter excludes Null. The Street Name filter has multiple members selected. The Tax Class filter has multiple members selected. The Owner Name filter has multiple members selected.

Tax Outcomes by Street

Street Name	Street Number	Tax Class	Parcel ID	Map	Owner Name	Tax AXI 5%	Tax AXI + Two-rate Combined
PEQUOT AVE 403	184	R	102181	Null	SPINELLI DAVID A	2,137	\$1,188
PEQUOT AVE 404	184	R	102184	Null	M CBRIDE MATT HEW R +	5,046	\$4,605
PEQUOT AVE 405	184	R	102180	Null	ROOKS MARTHA	3,245	\$2,489
PEQUOT AVE 406	184	R	102179	Null	ZELDES PATRICIA L + ROSS...	5,046	\$4,605
PEQUOT AVE 407	184	R	102178	Null	184-202 PEQUOT AVENUE L...	3,037	\$2,245
PEQUOT AVE 408	184	R	102177	Null	PETRONE ANGELA	5,046	\$4,605
PEQUOT AVE 409	184	R	102176	Null	184-202 PEQUOT AVENUE L...	3,037	\$2,245
PEQUOT AVE 410	184	R	102175	Null	NEAL DAVID J + PAMELA	5,046	\$4,605
PEQUOT AVE 411	184	R	102174	Null	184-202 PEQUOT AVENUE L...	2,087	\$1,129
PEQUOT AVE 412	184	R	102173	Null	184-202 PEQUOT AVENUE L...	3,444	\$2,723
PEQUOT AVE 3501	100	R	2919	F18	TUTTLE ARTHUR S	311	\$123
PEQUOT AVE 3502	100	R	2920	Null	CONTI JOSEPH A	311	\$123
PEQUOT AVE 3503	100	R	2921	Null	RICHTER WARRN V & NANCY	311	\$123
PEQUOT AVE 3504	100	R	2922	Null	WIGHTMAN KEVIN T + MAR...	311	\$123
PEQUOT AVE 3505	100	R	2923	Null	WIGHTMAN KEVIN T	311	\$123
PEQUOT AVE 3506	100	R	2924	Null	BRENNAN WILLIAM II +	311	\$123
PEQUOT AVE 3507	100	R	2925	Null	DEMUZZIO EDWARD E	311	\$123
PEQUOT AVE 3508	100	R	2926	Null	MODZELEWSKI JESSIE J + P...	311	\$123
PEQUOT AVE 3509	100	R	2927	Null	PASQUALINI DAVID D + JEA...	311	\$123
PEQUOT AVE 3510	100	R	2928	Null	MAKOID MARK C	311	\$123
PEQUOT AVE 3511	100	R	2929	Null	CAMPUTARO PASQUALE JR	311	\$123
PEQUOT AVE 3512	100	R	2930	Null	EATON BRIAN J	311	\$123
PEQUOT AVE 3513	100	R	2931	Null	KEATLEY ROBERT & CAROL	311	\$123
PEQUOT AVE 3514	100	R	2932	Null	NURNBERGER PHILLIP G & J...	311	\$123
PEQUOT AVE 3515	100	R	2933	Null	GUENTHER ROBERT J & JAN...	311	\$123
PEQUOT AVE 3516	100	R	2934	Null	BASDEKIAN ARTHUR G SR &	311	\$123
PEQUOT AVE 3519	100	R	2937	Null	BERGERON ASHLEY D	311	\$123
PEQUOT AVE 3520	100	R	2938	Null	EGOLF THOMAS ALAN & CY...	311	\$123
PEQUOT AVE 3521	100	R	2939	Null	STEIN PHILIP J & NATALIE V	311	\$123
PEQUOT AVE 3522	100	R	2940	Null	CIMA GIULIO +	311	\$123
PEQUOT AVE 3523	100	R	2941	Null	SAVOY THOMAS F & YVETTE...	311	\$123
PEQUOT AVE 3524	100	R	2942	Null	BRUNINGA CLARENCE ESTA...	311	\$123
PEQUOT AVE 3525	100	R	2943	Null	STOCKMAN BRIAN J + MARL...	311	\$123
PEQUOT AVE 3526	100	R	2944	Null	PAQUETTE JOHN	311	\$123
PEQUOT AVE 3527	100	R	2945	Null	SECOR CHARLES A JR &	311	\$123
PEQUOT AVE 3528	100	R	2946	Null	ROJO JERRY TRUST E	311	\$123
PEQUOT AVE 3529	100	R	2947	Null	DEMUZZIO EDWARD	311	\$123
PEQUOT AVE 3530	100	R	2948	Null	GEORGE PETER &	311	\$123
PEQUOT AVE 3531	100	R	2949	Null	MINNICH DAVID L JR &	311	\$123
PEQUOT AVE 3532	100	R	2950	Null	NORDNESS ROBERT J	311	\$123
PEQUOT AVE 3533	100	R	2951	Null	ANDERSON AMANDA L	311	\$123
PEQUOT AVE 3534	100	R	2952	Null	MROWKA ROBERT SR	311	\$123
PEQUOT AVE 3535	100	R	2953	Null	ROLLS CHARLES J	311	\$123
PEQUOT AVE 3536	100	R	2954	Null	LAWARE EDWARD J	311	\$123
PEQUOT AVE 3537	100	R	2955	Null	LANIER JOSEPH J + GEORGI...	311	\$123
PEQUOT AVE 3538	100	R	2956	Null	CONTI JOSEPH A JR	311	\$123
PEQUOT AVE 3539	100	R	2957	Null	OCCHONERO JOHN N ELIZ...	311	\$123
PEQUOT AVE 3540	100	R	2958	Null	LYNCH BRIAN F & LYNN M	311	\$123
PEQUOT AVE 3541	100	R	2959	Null	MAY WILLIAM L	311	\$123
PEQUOT AVE 3542	100	R	2960	Null	EGOLF T ALAN & CYNTHIA J	311	\$123
PEQUOT AVE 3543	100	R	2961	Null	BERTA KENNETH A & SUSAN...	311	\$123
PEQUOT AVE 3544	100	R	2962	Null	SWEENEY MICHAEL J	311	\$123
PEQUOT AVE 3545	100	R	2963	Null	TOMSKY WAYNE L & SYLVIA	311	\$123
PEQUOT AVE 3546	100	R	2964	Null	LEGER DALER + LINDA M	311	\$123
PEQUOT AVE 3547	100	R	2965	Null	WILDRICK THOMAS	311	\$123
PEQUOT AVE 3548	100	R	2966	Null	JANKOWSKI JOHN J & BARB...	311	\$123
PEQUOT AVE 3549	100	R	2967	Null	SCHUYLER GREG	311	\$123
PEQUOT AVE 3550	100	R	2968	Null	HADDAD HANI &	311	\$123
PEQUOT AVE 3551	100	R	2969	Null	HADDAD HANI &	311	\$123
PEQUOT AVE 3552	100	R	2970	Null	HADDAD HANI &	311	\$123
PEQUOT AVE 3556	100	R	2974	Null	SOJA BRYAN M C &	311	\$123
PEQUOT AVE 3557	100	R	2975	Null	JESSEN HERMAN J	311	\$123
PEQUOT AVE 3558	100	R	2976	Null	EGOLF T ALAN & CYNTHIA J	311	\$123
PEQUOT AVE 3559	100	R	2977	Null	LACOURSE DANIELLE	311	\$123
PEQUOT AVE 3560	100	R	2978	Null	BASDEKIAN ARTHUR JR	311	\$123
PEQUOT AVE 3561	100	R	2979	Null	WILCOX NEIL L &	311	\$123
PEQUOT AVE 3562	100	R	2980	Null	KOZLOWSKI RICHARD J	311	\$123
PEQUOT AVE 3563	100	R	2981	Null	VANDERWIEDE TED F	311	\$123
PEQUOT AVE 3564	100	R	2982	Null	LINDO HORACE	311	\$123
PEQUOT AVE 3565	100	R	2983	Null	WILCOX NEIL L & MIWAKO	311	\$123
PEQUOT AVE 4001	100	R	2984	Null	CAHOON MICHAEL H	533	\$210
PEQUOT AVE 4002	100	R	2985	Null	WILLIAM STERRANCE J + C...	533	\$210
PEQUOT AVE 4003	100	R	2986	Null	STEIN PHILIP	533	\$210
PEQUOT AVE 4004	100	R	2987	Null	BASDEKIAN ARTHUR & ART...	533	\$210
PEQUOT AVE 4005	100	R	2988	Null	BASDEKIAN ARTHUR G & M...	533	\$210
PEQUOT AVE 4006	100	R	2989	Null	YOUNG INTERNATIONAL	533	\$210
PEQUOT AVE 4007	100	R	2990	Null	GIBSON RONALD J & MONIC...	533	\$210
PEQUOT AVE 4008	100	R	2991	Null	SINCALI ANDREW J + SINC...	533	\$210
PEQUOT AVE 4009	100	R	2992	Null	CHARLES BRADFORD L	533	\$210
PEQUOT AVE 4010	100	R	2993	Null	BEKRIS GEORGE +	533	\$210
PEQUOT AVE 4011	100	R	2994	Null	KRAUTH BRIAN A + KATHRY...	533	\$210
PEQUOT AVE 4012	100	R	2995	Null	BURNHAM CHRISTOPHER R...	533	\$210
PEQUOT AVE 4013	100	R	2996	Null	ADAMSON ROY G	533	\$210
PEQUOT AVE 4014	100	R	2997	Null	STEIN NATALIE V	533	\$210
PEQUOT AVE 4015	100	R	2998	Null	SALEMI JOHN T	533	\$210
PEQUOT AVE 4016	100	R	2999	Null	FERRYSLIP DOCOMINIUM A...	533	\$210
PEQUOT AVE 4017	100	R	3000	Null	SCHWARTZ ELWIN G + CHE...	533	\$210
PEQUOT AVE 4018	100	R	3001	Null	GIONIS GEORGE P +	533	\$210
PEQUOT AVE 4019	100	R	3002	Null	INGALLS ROBERT A + TERR...	533	\$210
PEQUOT AVE 4020	100	R	3003	Null	LEPKOWSKI MARK J + ANN M	533	\$210
PEQUOT AVE 4021	100	R	3004	Null	ELLER LEONARD L & PATRIC...	533	\$210

Sum of Tax Current, Sum of Tax Two-rate, Sum of Tax AXI, Sum of Tax AXI 5% and Sum of Tax AXI + Two-rate Combined broken down by Street Name, Street Number, Tax Class, Parcel ID, Map and Owner Name. The data is filtered on Homeowner, which keeps False and True view is filtered on Parcel ID, Street Name, Tax Class and Owner Name. The Parcel ID filter excludes Null. The Street Name filter has multiple members selected. The Tax Class filter has multiple members selected. The Owner Name filter has multiple members selected.



Tax Outcomes by Street

Street Name	Street Number	Tax Class	Parcel ID	Map	Owner Name	Tax Current	Tax Two-rate	Tax AXI	Tax AXI 5%
PEQUOT AVE 4022	100	R	3005	Null	NOWAK ANNIEKAYE + JOH..	\$535	\$524	\$167	
PEQUOT AVE 4023	100	R	3006	Null	VECCHIGIANANTOND +	\$535	\$524	\$167	
PEQUOT AVE 4024	100	R	3007	Null	HADDAD HANI &	\$535	\$524	\$167	
PEQUOT AVE 4025	100	R	3008	Null	FERGUSON JOHN H + MAR..	\$535	\$524	\$167	
PEQUOT AVE 4026	100	R	3009	Null	SYLVESTREDAVID P & JOA..	\$535	\$524	\$167	
PEQUOT AVE 4027	100	R	3010	Null	SCOTELLO JOHN +	\$535	\$524	\$167	
PEQUOT AVE 4028	100	R	3011	Null	WISEMAN CHARLES	\$535	\$524	\$167	
PEQUOT AVE 4029	100	R	3012	Null	SUTKAITIS KEITH + K M C	\$535	\$524	\$167	
PEQUOT AVE 4030	100	R	3013	Null	KRENKEL HERMAN C & ETHL	\$535	\$524	\$167	
PEQUOT AVE 4031	100	R	3014	Null	BT PARTNERS LLC	\$535	\$524	\$167	
PEQUOT AVE 4032	100	R	3015	Null	BABCOCK JAMES	\$535	\$524	\$167	
PEQUOT AVE 4033	100	R	3016	Null	BUZASH ALBERT STEPHEN JR	\$535	\$524	\$167	
PEQUOT AVE 4034	100	R	3017	Null	NUBILE RUSSELL + KATHL..	\$535	\$524	\$167	
PEQUOT AVE 4035	100	R	3018	Null	THAMES STREET REALTY G.	\$535	\$524	\$167	
PEQUOT AVE 4036	100	R	3019	Null	MCKINNEY TERRY L	\$535	\$524	\$167	
PEQUOT AVE 4037	100	R	3020	Null	CLEVELAND JAMES R	\$535	\$524	\$167	
PEQUOT AVE 4038	100	R	3021	Null	WIGHTMAN KEVIN T + MAR..	\$535	\$524	\$167	
PEQUOT AVE 4039	100	R	3022	Null	BEDRICK BRUCE & DEBRA	\$535	\$524	\$167	
PEQUOT AVE 4040	100	R	3023	Null	KRAEMER RICHARD C & CAR..	\$535	\$524	\$167	
PEQUOT AVE 4041	100	R	3024	Null	FRANKLIN SUNDAEP	\$535	\$524	\$167	
PEQUOT AVE 4042	100	R	3025	Null	FRUGALE JAMES V & JEAN R	\$535	\$524	\$167	
PEQUOT AVE 4043	100	R	3026	Null	HENRY GUY + AMY F	\$535	\$524	\$167	
PEQUOT AVE 4044	100	R	3027	Null	KNAUS ROBERT W	\$535	\$524	\$167	
PEQUOT AVE 4045	100	R	3028	Null	CLARK CHRISTOPHER A +	\$535	\$524	\$167	
PEQUOT AVE 4046	100	R	3029	Null	MARINO JOHN W JR	\$535	\$524	\$167	
PEQUOT AVE 4047	100	R	3030	Null	LUPPINO RICHARD J & SHIR..	\$535	\$524	\$167	
PEQUOT AVE 4048	100	R	3031	Null	BALLINGER WILLIAM E III	\$535	\$524	\$167	
PEQUOT AVE 4049	100	R	3032	Null	MROWKA KIMBERLY A	\$535	\$524	\$167	
PEQUOT AVE 4050	100	R	3033	Null	BORGHEAN CLAUDIO & PA..	\$535	\$524	\$167	
PEQUOT AVE 4051	100	R	3034	Null	THE JAMES F BARRETT JR R..	\$535	\$524	\$167	
PEQUOT AVE 4052	100	R	3035	Null	PEDERSON PERRYO & ANA R	\$535	\$524	\$167	
PEQUOT AVE 4053	100	R	3036	Null	NICHOLS JAMES M	\$535	\$524	\$167	
PEQUOT AVE 4054	100	R	3037	Null	FLYNN KAREN BORRELLI + ..	\$535	\$524	\$167	
PEQUOT AVE 4055	100	R	3038	Null	COXE WILLIAM +	\$535	\$524	\$167	
PEQUOT AVE 4056	100	R	3039	Null	FRAENKEL RICHARD	\$535	\$524	\$167	
PEQUOT AVE 4057	100	R	3040	Null	HEIN ANGELINE M +	\$535	\$524	\$167	
PEQUOT AVE 4058	100	R	3041	Null	PICCARO ROBERT R	\$535	\$524	\$167	
PEQUOT AVE 4059	100	R	3042	Null	SUPRIN PAUL A	\$535	\$524	\$167	
PEQUOT AVE 4060	100	R	3043	Null	DEMUZZIO EDWARD	\$535	\$524	\$167	
PEQUOT AVE 4061	100	R	3044	Null	OWENS WILLIAM L & ELIZA..	\$535	\$524	\$167	
PEQUOT AVE 4062	100	R	3045	Null	MUNOZ ANTHONYA + DOR..	\$535	\$524	\$167	
PEQUOT AVE 4063	100	R	3046	Null	JOHNSON ARNOLD	\$535	\$524	\$167	
PEQUOT AVE A	206	R	2352	Null	CPIMANAGEMENT LLC	\$1,017	\$995	\$318	
PEQUOT AVE A1	292	R	2253	Null	BERARDI LICEA ESTATE	\$4,065	\$3,977	\$3,486	
PEQUOT AVE A2	292	R	2269	Null	NIELSEN CLAUDIA M TRTEE	\$4,065	\$3,977	\$3,486	
PEQUOT AVE A3	292	R	2285	Null	KELLY JOHN R + YVONNE A	\$4,065	\$3,977	\$3,486	
PEQUOT AVE A4	292	R	2301	Null	TARANOW GERDA	\$4,109	\$4,021	\$3,541	
PEQUOT AVE AB	292	R	2252	G20	HARBOUR HOUSE PEQ AVE..	\$2,230	\$2,182	\$1,194	
PEQUOT AVE B	208	R	2354	Null	CPIMANAGEMENT LLC	\$1,017	\$995	\$318	
PEQUOT AVE B1	292	R	2254	Null	DIONNE RICHARD A SR	\$2,346	\$2,296	\$1,339	
PEQUOT AVE B2	292	R	2270	Null	SHELL BETTY H + LYDIA	\$2,302	\$2,252	\$1,283	
PEQUOT AVE B3	292	R	2286	Null	POLLOCK LORETTA M	\$2,346	\$2,296	\$1,339	
PEQUOT AVE B4	292	R	2302	Null	SABILIA ANTHONY F + CLE..	\$2,346	\$2,296	\$1,339	
PEQUOT AVE C	210	R	2356	Null	KRIPPS MICHELE A	\$983	\$962	\$307	
PEQUOT AVE C1	292	R	2255	Null	PRENSKY WILLIAM + JOAN	\$2,712	\$2,654	\$1,796	
PEQUOT AVE C2	292	R	2271	Null	BALDINI WILLIAM L	\$2,712	\$2,654	\$1,796	
PEQUOT AVE C3	292	R	2287	Null	TEIXEIRA GARYDI + JOSE	\$2,712	\$2,654	\$1,796	
PEQUOT AVE C4	292	R	2303	Null	MELNICHUK OLGA TRUSTEE	\$2,712	\$2,654	\$1,796	
PEQUOT AVE CAPTAINS	922	R	100003	G27	SANTANIELLO ANGELO & KA..	\$3,210	\$3,874	\$3,921	
PEQUOT AVE D	212	R	2358	Null	EVENSEN CHRIS R + SHARO..	\$1,017	\$995	\$318	
PEQUOT AVE D1	292	R	2256	Null	SIMS DIANNE S	\$3,651	\$3,572	\$2,968	
PEQUOT AVE D2	292	R	2272	Null	STEFANSKIDONALD J + NE..	\$3,651	\$3,572	\$2,968	
PEQUOT AVE D3	292	R	2288	Null	MAY JUDITH E ESTATE	\$3,695	\$3,616	\$3,024	
PEQUOT AVE D4	292	R	2304	Null	WILDES AGNES N	\$3,695	\$3,616	\$3,024	
PEQUOT AVE E	214	R	2360	Null	KRIPPS MICHELE	\$1,017	\$995	\$318	
PEQUOT AVE E1	292	R	2257	Null	LAMB MARY L	\$2,114	\$2,069	\$1,049	
PEQUOT AVE E2	292	R	2273	Null	ONEILL JAMES V + DORIAN	\$2,114	\$2,069	\$1,049	
PEQUOT AVE E3	292	R	2289	Null	CHAN H KARBN	\$2,114	\$2,069	\$1,049	
PEQUOT AVE E4	292	R	2305	Null	SWANSON WARREN A + KA..	\$2,114	\$2,069	\$1,049	
PEQUOT AVE F1	292	R	2258	Null	HARRINGTON ANNE	\$3,695	\$3,616	\$3,024	
PEQUOT AVE F2	292	R	2274	Null	SILVERSTEIN JEAN C	\$3,651	\$3,572	\$2,968	
PEQUOT AVE F3	292	R	2290	Null	DESANTISED M UNDO	\$3,740	\$3,659	\$3,080	
PEQUOT AVE F4	292	R	2306	Null	SWANSON WARREN A + KA..	\$3,651	\$3,572	\$2,968	
PEQUOT AVE G1	292	R	2259	Null	MARAN GENE I + DIANE	\$2,114	\$2,069	\$1,049	
PEQUOT AVE G2	292	R	2275	Null	WALDEN JEAN	\$2,159	\$2,113	\$1,105	
PEQUOT AVE G3	292	R	2291	Null	TWOMEY HELGA H	\$2,171	\$2,125	\$1,121	
PEQUOT AVE G4	292	R	2307	Null	MALLOVE RICHARD M	\$2,114	\$2,069	\$1,049	
PEQUOT AVE H1	292	R	2260	Null	RIOZZI ANTHONY J + LOIS..	\$3,695	\$3,616	\$3,024	
PEQUOT AVE H2	292	R	2276	Null	LORD ROBERT JOHN JR	\$3,695	\$3,616	\$3,024	
PEQUOT AVE H3	292	R	2292	Null	MORRISON EVELYN ESTATE..	\$3,695	\$3,616	\$3,024	
PEQUOT AVE H4	292	R	2308	Null	ONEILL JAMES V + DORIAN S	\$3,660	\$3,581	\$2,980	
PEQUOT AVE I1	292	R	2261	Null	FIEGEL ALFRED E	\$2,159	\$2,113	\$1,105	
PEQUOT AVE I2	292	R	2277	Null	BARBER CHARLES B + JOAN.	\$2,114	\$2,069	\$1,049	
PEQUOT AVE I3	292	R	2293	Null	MARTINOLI CARL LOUIS + ..	\$2,159	\$2,113	\$1,105	
PEQUOT AVE I4	292	R	2309	Null	MCCARTHY THOMAS M + PH..	\$2,159	\$2,113	\$1,105	
PEQUOT AVE J1	292	R	2262	Null	ZYMARIS CATHERINE TRUS.	\$3,695	\$3,616	\$3,024	
PEQUOT AVE J2	292	R	2278	Null	SPEAR CRAIG	\$3,695	\$3,616	\$3,024	
PEQUOT AVE J3	292	R	2294	Null	MANHEIMER SEYMOUR IES..	\$3,695	\$3,616	\$3,024	
PEQUOT AVE J4	292	R	2310	Null	PAWLIKOWSKI JANET B	\$3,651	\$3,572	\$2,968	
PEQUOT AVE K1	292	R	2263	Null	MICELI JANET F	\$2,114	\$2,069	\$1,049	
PEQUOT AVE K2	292	R	2279	Null	HARRINGTON THOMAS J	\$2,114	\$2,069	\$1,049	

Sum of Tax Current, Sum of Tax Two-rate, Sum of Tax AXI, Sum of Tax AXI 5% and Sum of Tax AXI + Two-rate Combined broken down by Street Name, Street Number, Tax Class, Parcel ID, Map and Owner Name. The data is filtered on Homeowner, which keeps False and True view is filtered on Parcel ID, Street Name, Tax Class and Owner Name. The Parcel ID filter excludes Null. The Street Name filter has multiple members selected. The Tax Class filter has multiple members selected. The Owner Name filter has multiple members selected.

Tax Outcomes by Street

Street Name	Street Number	Tax Class	Parcel ID	Map	Owner Name	Tax AXI 5%	Tax AXI + Two-rate Combined
PEQUOT AVE 4022	100	R	3005	Null	NOWAK ANNIEKAYE + JOH..	533	\$210
PEQUOT AVE 4023	100	R	3006	Null	VECCHIGIANANTONDI +	533	\$210
PEQUOT AVE 4024	100	R	3007	Null	HADDAD HANI &	533	\$210
PEQUOT AVE 4025	100	R	3008	Null	FERGUSON JOHN H + MAR..	533	\$210
PEQUOT AVE 4026	100	R	3009	Null	SYLVESTREDAVID P & JOA..	533	\$210
PEQUOT AVE 4027	100	R	3010	Null	SCOTELLO JOHN +	533	\$210
PEQUOT AVE 4028	100	R	3011	Null	WISEMAN CHARLES	533	\$210
PEQUOT AVE 4029	100	R	3012	Null	SUTKAITIS KEITH + K M C	533	\$210
PEQUOT AVE 4030	100	R	3013	Null	KRENKEL HERMAN C & ETHEL	533	\$210
PEQUOT AVE 4031	100	R	3014	Null	BT PARTNERS LLC	533	\$210
PEQUOT AVE 4032	100	R	3015	Null	BABCOCK JAMES	533	\$210
PEQUOT AVE 4033	100	R	3016	Null	BUZASH ALBERT STEPHEN JR	533	\$210
PEQUOT AVE 4034	100	R	3017	Null	NUBILE RUSSELL + KATHL..	533	\$210
PEQUOT AVE 4035	100	R	3018	Null	THAMES STREET REALTY G.	533	\$210
PEQUOT AVE 4036	100	R	3019	Null	MCKINNEY TERRY L	533	\$210
PEQUOT AVE 4037	100	R	3020	Null	CLEVELAND JAMES R	533	\$210
PEQUOT AVE 4038	100	R	3021	Null	WIGHTMAN KEVIN T & MAR..	533	\$210
PEQUOT AVE 4039	100	R	3022	Null	BEDRICK BRUCE & DEBRA	533	\$210
PEQUOT AVE 4040	100	R	3023	Null	KRAEMER RICHARD C & CAR..	533	\$210
PEQUOT AVE 4041	100	R	3024	Null	FRANKLIN SUNDAEP	533	\$210
PEQUOT AVE 4042	100	R	3025	Null	FRUGALE JAMES V & JEAN R	533	\$210
PEQUOT AVE 4043	100	R	3026	Null	HENRY GUY + AMY F	533	\$210
PEQUOT AVE 4044	100	R	3027	Null	KNAUS ROBERT W	533	\$210
PEQUOT AVE 4045	100	R	3028	Null	CLARK CHRISTOPHER A +	533	\$210
PEQUOT AVE 4046	100	R	3029	Null	MARINO JOHN W JR	533	\$210
PEQUOT AVE 4047	100	R	3030	Null	LUPPINO RICHARD J & SHIR..	533	\$210
PEQUOT AVE 4048	100	R	3031	Null	BALLINGER WILLIAM E III	533	\$210
PEQUOT AVE 4049	100	R	3032	Null	MROWKA KIMBERLY A	533	\$210
PEQUOT AVE 4050	100	R	3033	Null	BORGESAN CLAUDIO & PA..	533	\$210
PEQUOT AVE 4051	100	R	3034	Null	THE JAMES F BARRETT JR R..	533	\$210
PEQUOT AVE 4052	100	R	3035	Null	PEDERSON PERRYO & ANA R	533	\$210
PEQUOT AVE 4053	100	R	3036	Null	NICHOLS JAMES M	533	\$210
PEQUOT AVE 4054	100	R	3037	Null	FLYNN KAREN BORRELLI + ..	533	\$210
PEQUOT AVE 4055	100	R	3038	Null	COXE WILLIAM +	533	\$210
PEQUOT AVE 4056	100	R	3039	Null	FRAENKEL RICHARD	533	\$210
PEQUOT AVE 4057	100	R	3040	Null	HEIN ANGELINE M +	533	\$210
PEQUOT AVE 4058	100	R	3041	Null	PICCARO ROBERT R	533	\$210
PEQUOT AVE 4059	100	R	3042	Null	SUPRIN PAUL A	533	\$210
PEQUOT AVE 4060	100	R	3043	Null	DEMUZZIO EDWARD	533	\$210
PEQUOT AVE 4061	100	R	3044	Null	OWENS WILLIAM L & ELIZA..	533	\$210
PEQUOT AVE 4062	100	R	3045	Null	MUNOZ ANTHONYA + DOR..	533	\$210
PEQUOT AVE 4063	100	R	3046	Null	JOHNSON ARNOLD	533	\$210
PEQUOT AVE A	206	R	2352	Null	CPIMANAGEMENT LLC	1,013	\$399
PEQUOT AVE A1	292	R	2253	Null	BERARDI ALICE A EST ATE	4,050	\$3,435
PEQUOT AVE A2	292	R	2269	Null	NIELSEN CLAUDIA M TRTEE	4,050	\$3,435
PEQUOT AVE A3	292	R	2285	Null	KELLY JOHN R + YVONNE A	4,050	\$3,435
PEQUOT AVE A4	292	R	2301	Null	TARANOW GERDA	4,095	\$3,487
PEQUOT AVE AB	292	R	2252	G20	HARBOUR HOUSE PEO AVE..	2,222	\$1,288
PEQUOT AVE B	208	R	2354	Null	CPIMANAGEMENT LLC	1,013	\$399
PEQUOT AVE B1	292	R	2254	Null	DIONNE RICHARD A SR	2,338	\$1,424
PEQUOT AVE B2	292	R	2270	Null	SHELL BETTY H + LYDIA	2,294	\$1,372
PEQUOT AVE B3	292	R	2286	Null	POLLOCK LORETTA M	2,338	\$1,424
PEQUOT AVE B4	292	R	2302	Null	SABILIA ANTHONY F + CLE..	2,338	\$1,424
PEQUOT AVE C	210	R	2356	Null	KRIPPS MICHELE A	980	\$386
PEQUOT AVE C1	292	R	2255	Null	PRENSKY WILLIAM + JOAN	2,703	\$1,852
PEQUOT AVE C2	292	R	2271	Null	BALDINI WILLIAM L	2,703	\$1,852
PEQUOT AVE C3	292	R	2287	Null	TEIXEIRA GARYDI + JOSE	2,703	\$1,852
PEQUOT AVE C4	292	R	2303	Null	MELNICHUK OLGA TRUSTEE	2,703	\$1,852
PEQUOT AVE CAPTAINS	922	R	100003	G27	SANTANIELLO ANGELO & KA..	3,319	\$4,925
PEQUOT AVE D	212	R	2358	Null	EVENSEN CHRIS R + SHARO..	1,013	\$399
PEQUOT AVE D1	292	R	2256	Null	SIMS DIANNE S	3,638	\$2,951
PEQUOT AVE D2	292	R	2272	Null	STEFANSKIDONALD J + NE..	3,638	\$2,951
PEQUOT AVE D3	292	R	2288	Null	MAY JUDITH E ESTATE	3,682	\$3,003
PEQUOT AVE D4	292	R	2304	Null	WILDES AGNES N	3,682	\$3,003
PEQUOT AVE E	214	R	2360	Null	KRIPPS MICHELE	1,013	\$399
PEQUOT AVE E1	292	R	2257	Null	LAMB MARY L	2,107	\$1,152
PEQUOT AVE E2	292	R	2273	Null	ONEILL JAMES V + DORIAN	2,107	\$1,152
PEQUOT AVE E3	292	R	2289	Null	CHAN H KARBV	2,107	\$1,152
PEQUOT AVE E4	292	R	2305	Null	SWANSON WARREN A + KA..	2,107	\$1,152
PEQUOT AVE F1	292	R	2258	Null	HARRINGTON ANNE	3,682	\$3,003
PEQUOT AVE F2	292	R	2274	Null	SILVERSTEIN JEAN C	3,638	\$2,951
PEQUOT AVE F3	292	R	2290	Null	DESANTISED MUND O	3,727	\$3,055
PEQUOT AVE F4	292	R	2306	Null	SWANSON WARREN A + KA..	3,638	\$2,951
PEQUOT AVE G1	292	R	2259	Null	MARAN GENE I + DIANE	2,107	\$1,152
PEQUOT AVE G2	292	R	2275	Null	WALDEN JEAN	2,151	\$1,205
PEQUOT AVE G3	292	R	2291	Null	TWOMEY HELGA H	2,164	\$1,219
PEQUOT AVE G4	292	R	2307	Null	MALLOVE RICHARD M	2,107	\$1,152
PEQUOT AVE H1	292	R	2260	Null	RIOZZI ANTHONY J + LOIS..	3,682	\$3,003
PEQUOT AVE H2	292	R	2276	Null	LORD ROBERT JOHN JR	3,682	\$3,003
PEQUOT AVE H3	292	R	2292	Null	MORRISON EVELYN ESTATE..	3,682	\$3,003
PEQUOT AVE H4	292	R	2308	Null	ONEILL JAMES V + DORIAN S	3,647	\$2,961
PEQUOT AVE I1	292	R	2261	Null	FIEGEL ALFRED E	2,151	\$1,205
PEQUOT AVE I2	292	R	2277	Null	BARBER CHARLES B + JOAN.	2,107	\$1,152
PEQUOT AVE I3	292	R	2293	Null	MARTINOLI CARLOUIS + ..	2,151	\$1,205
PEQUOT AVE I4	292	R	2309	Null	MCCARTHY THOMAS M + PH..	2,151	\$1,205
PEQUOT AVE J1	292	R	2262	Null	ZYMARIS CATHERINE TRUS.	3,682	\$3,003
PEQUOT AVE J2	292	R	2278	Null	SPEAR CRAIG	3,682	\$3,003
PEQUOT AVE J3	292	R	2294	Null	MANHEIMER SEYMOUR IES..	3,682	\$3,003
PEQUOT AVE J4	292	R	2310	Null	PAWLIKOWSKI JANET B	3,638	\$2,951
PEQUOT AVE K1	292	R	2263	Null	MICELI JANET F	2,107	\$1,152
PEQUOT AVE K2	292	R	2279	Null	HARRINGTON THOMAS J	2,107	\$1,152

Sum of Tax Current, Sum of Tax Two-rate, Sum of Tax AXI, Sum of Tax AXI 5% and Sum of Tax AXI + Two-rate Combined broken down by Street Name, Street Number, Tax Class, Parcel ID, Map and Owner Name. The data is filtered on Homeowner, which keeps False and True view is filtered on Parcel ID, Street Name, Tax Class and Owner Name. The Parcel ID filter excludes Null. The Street Name filter has multiple members selected. The Tax Class filter has multiple members selected. The Owner Name filter has multiple members selected.

Tax Outcomes by Street

Street Name	Street Number	Tax Class	Parcel ID	Map	Owner Name	Tax Current	Tax Two-rate	Tax AXI	Tax AXI 5%
PEQUOT AVE K 3	292	R	2295	Null	GORTON PHYLLISA	\$2,114	\$2,069	\$1,049	\$1,049
PEQUOT AVE K 4	292	R	2311	Null	TAYLOR ROBERT R TRUSTEE	\$2,114	\$2,069	\$1,049	\$1,049
PEQUOT AVE L 1	292	R	2264	Null	WILDES ROBERT P JR	\$1,777	\$1,739	\$628	\$628
PEQUOT AVE L 2	292	R	2280	Null	TERWILLIGER ELEANOR R	\$2,712	\$2,654	\$1,796	\$1,796
PEQUOT AVE L 3	292	R	2296	Null	SIMS GREGORYS + DIANNE...	\$2,712	\$2,654	\$1,796	\$1,796
PEQUOT AVE L 4	292	R	2312	Null	HADDAO DAVID S	\$2,712	\$2,654	\$1,796	\$1,796
PEQUOT AVE M 1	292	R	2265	Null	STANLEY WILLIAM A	\$3,695	\$3,616	\$3,024	\$3,024
PEQUOT AVE M 2	292	R	2281	Null	STERN BERNICE	\$3,651	\$3,572	\$2,968	\$2,968
PEQUOT AVE M 3	292	R	2297	Null	BIG RED LLC	\$3,695	\$3,616	\$3,024	\$3,024
PEQUOT AVE M 4	292	R	2313	Null	NEILAN HUBERT A + GRETA...	\$3,695	\$3,616	\$3,024	\$3,024
PEQUOT AVE N 1	292	R	2266	Null	FEIBEL ARNOLD M	\$2,114	\$2,069	\$1,049	\$1,049
PEQUOT AVE N 2	292	R	2282	Null	BEALS GRANVILLE A JR	\$2,712	\$2,654	\$1,796	\$1,796
PEQUOT AVE N 3	292	R	2298	Null	CROUCH DANIELA + MARCL...	\$2,712	\$2,654	\$1,796	\$1,796
PEQUOT AVE N 4	292	R	2314	Null	FORD JANE C L/U	\$2,712	\$2,654	\$1,796	\$1,796
PEQUOT AVE O 1	292	R	2267	Null	GILMARTIN JAMES + BRIGD...	\$2,302	\$2,252	\$1,283	\$1,283
PEQUOT AVE O 2	292	R	2283	Null	MAGGIRINA M L/U	\$2,302	\$2,252	\$1,283	\$1,283
PEQUOT AVE O 3	292	R	2299	Null	JAIVIN LEWISS + NAOMI D...	\$2,302	\$2,252	\$1,283	\$1,283
PEQUOT AVE O 4	292	R	2315	Null	ARDAO ALBERT D	\$2,346	\$2,296	\$1,339	\$1,339
PEQUOT AVE P 1	292	R	2268	Null	BETTS JAMES T C O TRUSTE...	\$4,109	\$4,021	\$3,541	\$3,541
PEQUOT AVE P 2	292	R	2284	Null	KUVALANKA BONNE J	\$4,065	\$3,977	\$3,486	\$3,486
PEQUOT AVE P 3	292	R	2300	Null	CHLUPSA JOHN E	\$4,065	\$3,977	\$3,486	\$3,486
PEQUOT AVE P 4	292	R	2316	Null	SHEPATIN MAXINES	\$4,065	\$3,977	\$3,486	\$3,486
PEQUOT AVE REAR	265	R	2431	F20	POULOS CAROL M	\$3,130	\$3,415	\$2,381	\$2,381
	355	R	2191	G21	MITCHELL COLLEGE	\$5,157	\$5,766	\$4,850	\$4,850
PERRY ST	11	R	2824	E17	SHULTZ WILLIAM R ET AL	\$3,975	\$3,994	\$3,374	\$3,374
	14	R	2775	E17	ARISTIDOU CONSTANTINE	\$3,847	\$3,891	\$3,214	\$3,214
	15	R	2825	E17	PRAYCAMERON H	\$3,925	\$3,959	\$3,312	\$3,312
	16	R	2774	E17	BALDIROYC + MARYM	\$3,942	\$3,976	\$3,332	\$3,332
	21	R	2826	E17	CASH SUSAN + DONALD	\$2,996	\$3,124	\$2,150	\$2,150
	22	R	2773	E17	FELICIANO FELIX &	\$4,209	\$4,217	\$3,666	\$3,666
	23	R	2827	E17	RICHARDS JACK M + LORRA...	\$3,629	\$3,694	\$2,942	\$2,942
	25	R	2828	E17	DART DINO C	\$4,946	\$4,881	\$4,587	\$4,587
	26	R	2772	E17	MARTELL MARGY +	\$3,847	\$3,891	\$3,214	\$3,214
	31	R	2829	E17	HEGMANN ALFRED F JR	\$3,472	\$3,556	\$2,746	\$2,746
	32	R	2770	E18	RODRIGUEZ EDGAR	\$3,990	\$4,019	\$3,392	\$3,392
	35	R	2830	E17	ALMONTE ANDRES A	\$5,408	\$5,300	\$5,164	\$5,164
	36	R	2769	E18	BERNADEAU JEAN &	\$4,719	\$4,676	\$4,304	\$4,304
	37	R	2831	E17	FERNANDEZ NICOLAS P	\$4,714	\$4,676	\$4,297	\$4,297
	40	R	2768	E18	NUNEZ AURA I	\$4,780	\$4,731	\$4,379	\$4,379
	43	R	2832	E17	LONG ROBERT PET BR	\$3,913	\$3,959	\$3,296	\$3,296
	44	R	2767	E18	LEHBRIDGE JUDITH SCOTT	\$4,539	\$4,514	\$4,078	\$4,078
	47	R	2834	E17	GALLAGHER ELISABETH M	\$3,647	\$3,702	\$2,964	\$2,964
	48	R	2766	E18	CURTIS RALPH M & JULIA C	\$4,430	\$4,403	\$3,942	\$3,942
PHILLIPS ST	Null	C	7589	B07	ILLIANO PIETRO PAOLO &	\$2,550	\$3,095	\$3,185	\$3,185
	8	R	7588	B07	JAMES NOAH III + SELINA A	\$2,982	\$3,004	\$2,133	\$2,133
	18	R	7586	B07	GIBBS CLEVELAND A + HEIDI	\$2,564	\$2,630	\$1,611	\$1,611
	21	R	7578	B07	DIERMAN ELAINE G	\$2,837	\$2,873	\$1,952	\$1,952
	22	R	7585	B07	LEDAVID T + LINDA T	\$2,798	\$2,840	\$1,903	\$1,903
	23	R	7579	B07	MACARTHUR DOUGLAS	\$2,575	\$2,642	\$1,624	\$1,624
	25	R	7580	B07	LINKE KATHERINE M	\$2,555	\$2,634	\$1,600	\$1,600
	26	R	7584	B07	RUSSELL GERALDINE	\$2,646	\$2,708	\$1,713	\$1,713
	27	R	7581	B07	SALCEDO JAKOBA + CHRIS...	\$2,582	\$2,650	\$1,633	\$1,633
	38	R	7645	B07	DINOTO JOHN ESTATE	\$2,705	\$2,762	\$1,787	\$1,787
	45	R	7640	B07	WESTON SCOTT + AUDREYL	\$2,880	\$2,920	\$2,005	\$2,005
	47	R	7641	B07	CRUZ LILLIAN E	\$3,076	\$3,097	\$2,251	\$2,251
	49	R	7642	B07	SAGITTARIUS COMPANY LLC	\$2,701	\$2,753	\$1,783	\$1,783
	50	R	7631	B07	DUNN CHRISTOPHER W	\$3,265	\$3,263	\$2,487	\$2,487
	51	R	7643	B07	CONTINO RAYMOND + DOR...	\$3,010	\$3,062	\$2,168	\$2,168
	54	R	7630	B07	BUSHMAN MELVIN J + DESP...	\$2,334	\$2,425	\$1,323	\$1,323
	68	R	7629	B07	GEORGE ALEXANDER & VEN...	\$3,235	\$3,236	\$2,449	\$2,449
	72	R	7628	B07	FELD LAWRENCE CHARLES &	\$3,112	\$3,124	\$2,295	\$2,295
	74	R	7627	B07	TEJERA WILLIAM + ANA R	\$2,357	\$2,443	\$1,352	\$1,352
	76	R	7626	B07	GARCIA MARIA	\$25	\$30	\$31	\$31
PK SPACE 20	Null	R	100545	Null	BEALS GRANVILLE A JR	\$45	\$44	\$14	\$14
PK SPACE 27	Null	R	2317	Null	ONEILL JAMES V	\$45	\$44	\$14	\$14
	Null	R	2082	F21	CONGREGATION AHAVATH ...	\$1,650	\$2,004	\$2,062	\$2,062
	11	R	2243	G20	MUNGER SUSAN	\$9,573	\$10,031	\$10,366	\$10,366
	16	R	2188	G20	RODENSKY LAWRENCE B + ...	\$3,745	\$3,979	\$3,087	\$3,087
	20	R	2187	G20	VARA JOSEPH V ESTATE OF ...	\$3,483	\$3,654	\$2,759	\$2,759
	21	R	2244	G20	ANCHORS MARK T SR	\$4,020	\$4,142	\$3,430	\$3,430
	28	R	2186	G20	SURPRENANT RANDALL S + ...	\$3,697	\$3,849	\$3,026	\$3,026
	30	R	2185	G20	PALOMBO ALICE L	\$3,312	\$3,503	\$2,545	\$2,545
	33	R	2245	G20	RICH LEONARD G	\$4,757	\$4,844	\$4,350	\$4,350
	38	R	2184	G21	BABOCK JUDITH M	\$3,915	\$4,046	\$3,298	\$3,298
	39	R	2140	G20	BLAKE HUGH D + KIMBERLY...	\$3,597	\$3,759	\$2,902	\$2,902
	40	R	2135	G21	40 PLANT STREET LLC	\$3,965	\$4,092	\$3,361	\$3,361
	41	R	2141	G20	MCDERMOTT JAMES R JR + ...	\$3,545	\$3,711	\$2,837	\$2,837
	46	R	2134	G21	SABBADINI MILVA	\$3,808	\$3,951	\$3,165	\$3,165
	50	R	2133	G21	BEAUDOIN RICHARD W &	\$4,455	\$4,529	\$3,974	\$3,974
	80	R	1923	F21	SMITH STEVEN P + KAREN L	\$4,923	\$4,957	\$4,558	\$4,558
	81	R	2112	F21	COOK KATHLEEN ONEILL + ...	\$4,238	\$4,335	\$3,702	\$3,702
	84	R	1922	F21	ROOT MARYANN L	\$4,125	\$4,298	\$3,561	\$3,561
	87	R	2113	F21	BARATZ FRANCES STRTE + ...	\$4,115	\$4,220	\$3,548	\$3,548
	90	R	1921	F21	ZALESNY PATRICIA C	\$3,888	\$4,020	\$3,265	\$3,265
	93	R	2114	F21	DRISCOLL JEREMY B + KIM...	\$4,179	\$4,282	\$3,628	\$3,628
	94	R	1920	F21	BLAND GORDON DJR + MIC...	\$4,129	\$4,237	\$3,566	\$3,566
	98	R	1919	F21	BOUCHARD JAE	\$3,906	\$4,036	\$3,287	\$3,287
	102	R	1918	F21	YAVENER MARTN	\$3,670	\$3,825	\$2,993	\$2,993
	103	R	2075	F21	BUSCETTO MICHAEL JR	\$3,140	\$3,350	\$2,331	\$2,331
PLANT ST	106	R	1917	F21	DADEREALTY COMPANY ILL...	\$4,113	\$4,228	\$3,546	\$3,546
	107	R	2076	F21	RUNYAN BARRY L +	\$3,856	\$3,993	\$3,225	\$3,225

Sum of Tax Current, Sum of Tax Two-rate, Sum of Tax AXI, Sum of Tax AXI 5% and Sum of Tax AXI + Two-rate Combined broken down by Street Name, Street Number, Tax Class, Parcel ID, Map and Owner Name. The data is filtered on Homeowner, which keeps False and True view is filtered on Parcel ID, Street Name, Tax Class and Owner Name. The Parcel ID filter excludes Null. The Street Name filter has multiple members selected. The Tax Class filter has multiple members selected. The Owner Name filter has multiple members selected.

Tax Outcomes by Street

Street Name	Street Number	Tax Class	Parcel ID	Map	Owner Name	Tax AXI 5%	Tax AXI + Two-rate Combined
PEQUOT AVE K 3	292	R	2295	Null	GORTON PHYLLISA	2,107	\$1,152
PEQUOT AVE K 4	292	R	2311	Null	TAYLOR ROBERT R TRUSTE	2,107	\$1,152
PEQUOT AVE L 1	292	R	2264	Null	WILDES ROBERT P JR	1,771	\$758
PEQUOT AVE L 2	292	R	2280	Null	TERWILLIGER ELEANOR R	2,703	\$1,852
PEQUOT AVE L 3	292	R	2296	Null	SIMS GREGORY S + DIANNE...	2,703	\$1,852
PEQUOT AVE L 4	292	R	2312	Null	HADDAD DAVID S	2,703	\$1,852
PEQUOT AVE M 1	292	R	2265	Null	STANLEY WILLIAM A	3,682	\$3,003
PEQUOT AVE M 2	292	R	2281	Null	STERN BERNICE	3,638	\$2,951
PEQUOT AVE M 3	292	R	2297	Null	BIG RED LLC	3,682	\$3,003
PEQUOT AVE M 4	292	R	2313	Null	NEILAN HUBERT A + GRETA...	3,682	\$3,003
PEQUOT AVE N 1	292	R	2266	Null	FEIBEL ARNOLD M	2,107	\$1,152
PEQUOT AVE N 2	292	R	2282	Null	BEALS GRANVILLE A JR	2,703	\$1,852
PEQUOT AVE N 3	292	R	2298	Null	CROUCH DANIELA + MARCL	2,703	\$1,852
PEQUOT AVE N 4	292	R	2314	Null	FORD JANE C L/U	2,703	\$1,852
PEQUOT AVE O 1	292	R	2267	Null	GILMARTIN JAMES + BRIGID	2,294	\$1,372
PEQUOT AVE O 2	292	R	2283	Null	MAGGIRINA M L/U	2,294	\$1,372
PEQUOT AVE O 3	292	R	2299	Null	JAIVIN LEWISS + NAOMI D...	2,294	\$1,372
PEQUOT AVE O 4	292	R	2315	Null	ARDAO ALBERT D	2,338	\$1,424
PEQUOT AVE P 1	292	R	2268	Null	BETTS JAMES T C O TRUSTE	4,095	\$3,487
PEQUOT AVE P 2	292	R	2284	Null	KUVALANKA BONNE J	4,050	\$3,435
PEQUOT AVE P 3	292	R	2300	Null	CHLUPSA JOHN E	4,050	\$3,435
PEQUOT AVE P 4	292	R	2316	Null	SHEPATIN MAXINES	4,050	\$3,435
PEQUOT AVE REAR	265	R	2431	F20	POULOS CAROL M	3,177	\$2,990
	355	R	2191	G21	MITCHELL COLLEGE	5,257	\$5,933
PERRY ST	11	R	2824	E17	SHULTZ WILLIAM R ET AL	3,978	\$3,507
	14	R	2775	E17	ARISTIDOU CONSTANTINE	3,854	\$3,395
	15	R	2825	E17	PRAYCAMERON H	3,931	\$3,472
	16	R	2774	E17	BALDIROYC + MARYM	3,947	\$3,493
	21	R	2826	E17	CASH SUSAN + DONALD	3,017	\$2,510
	22	R	2773	E17	FELICIANO FELIX &	4,210	\$3,771
	23	R	2827	E17	RICHARDS JACK M + LORRA...	3,640	\$3,168
	25	R	2828	E17	DART DINO C	4,935	\$4,537
	26	R	2772	E17	MARTELL MARGY +	3,854	\$3,395
	31	R	2829	E17	HEGMANN ALFRED F JR	3,486	\$3,011
	32	R	2770	E18	RODRIGUEZ EDGAR	3,995	\$3,543
	35	R	2830	E17	ALMONTE ANDRES A	5,390	\$5,021
	36	R	2769	E18	BERNADEAU JEAN &	4,712	\$4,300
	37	R	2831	E17	FERNANDEZ NICOLAS P	4,708	\$4,303
	40	R	2768	E18	NUNEAURA I	4,772	\$4,363
	43	R	2832	E17	LONG ROBERT PET BR	3,921	\$3,478
	44	R	2767	E18	LEHBRIDGE JUDITH SCOTT	4,535	\$4,113
	47	R	2834	E17	GALLAGHER ELISABETH M	3,656	\$3,173
	48	R	2766	E18	CURTIS RALPH M + JULIA C	4,426	\$3,978
PHILLIPS ST	Null	C	7589	B07	ILLIANO PIETRO PAOLO &	2,640	\$4,001
	8	R	7588	B07	JAMES NOAH III + SELINA A	2,985	\$2,314
	18	R	7586	B07	GIBBS CLEVELAND A + HEIDI	2,575	\$1,884
	21	R	7578	B07	DIERMAN ELAINE G	2,843	\$2,163
	22	R	7585	B07	LEDAVID T + LINDA T	2,805	\$2,126
	23	R	7579	B07	MACARTHUR DOUGLAS	2,586	\$1,899
	25	R	7580	B07	LINKE KATHERINE M	2,568	\$1,896
	26	R	7584	B07	RUSSELL GERALDINE	2,656	\$1,976
	27	R	7581	B07	SALCEDO JAKOBA + CHRIS...	2,593	\$1,909
	38	R	7645	B07	DINOTO JOHN ESTATE	2,714	\$2,039
	45	R	7640	B07	WESTON SCOTT + AUDREYL	2,886	\$2,222
	47	R	7641	B07	CRUZ LILLIAN E	3,080	\$2,425
	49	R	7642	B07	SAGITTARIUS COMPANY LLC	2,710	\$2,025
	50	R	7631	B07	DUNN CHRISTOPHER W	3,265	\$2,615
	51	R	7643	B07	CONTINO RAYMOND + DOR...	3,019	\$2,398
	54	R	7630	B07	BUSHMAN MELVIN J + DESP...	2,349	\$1,648
	68	R	7629	B07	GEORGE ALEXANDER + VEN...	3,235	\$2,584
	72	R	7628	B07	FELDLAWRENCE CHARLES &	3,114	\$2,454
	74	R	7627	B07	TEJERA WILLIAM + ANA R	2,371	\$1,669
	76	R	7626	B07	GARCIA MARIA	26	\$39
PK SPACE 20	Null	R	100545	Null	BEALS GRANVILLE A JR	44	\$18
PK SPACE 27	Null	R	2317	Null	ONEILL JAMES V	44	\$18
PLANT ST	Null	R	2082	F21	CONGREGATION AHAVATH ...	1,709	\$2,590
	11	R	2243	G20	MUNGER SUSAN	9,648	\$11,008
	16	R	2188	G20	RODENSKY LAWRENCE B + ...	3,784	\$3,594
	20	R	2187	G20	VARA JOSEPH V ESTATE OF ...	3,511	\$3,172
	21	R	2244	G20	ANCHORS MARK T SR	4,040	\$3,737
	28	R	2186	G20	SURPRENANT RANDALL S + ...	3,722	\$3,397
	30	R	2185	G20	PALOMBO ALICE L	3,343	\$2,998
	33	R	2245	G20	RICHLEONARD G	4,771	\$4,567
	38	R	2184	G21	BABOCK JUDITH M	3,936	\$3,625
	39	R	2140	G20	BLAKE HUGH D + KIMBERLY...	3,624	\$3,294
	40	R	2135	G21	40 PLANT STREET LLC	3,986	\$3,678
	41	R	2141	G20	MCDERMOTT JAMES R JR +	3,573	\$3,237
	46	R	2134	G21	SABBADINI MILVA	3,831	\$3,515
	50	R	2133	G21	BEAUDOIN RICHARD W &	4,468	\$4,180
	80	R	1923	F21	SMITH STEVEN P + KAREN L	4,929	\$4,677
	81	R	2112	F21	COOK KATHLEEN ONEILL + ...	4,254	\$3,958
	84	R	1922	F21	ROOT MARYANN L	4,154	\$3,948
	87	R	2113	F21	BARATZ FRANCES STRTE +	4,132	\$3,822
	90	R	1921	F21	ZALESNY PATRICIA C	3,910	\$3,594
	93	R	2114	F21	DRISCOLL JEREMY B + KIM...	4,196	\$3,897
	94	R	1920	F21	BLAND GORDON DJR + MIC...	4,147	\$3,844
	98	R	1919	F21	BOUCHARDAE	3,927	\$3,612
	102	R	1918	F21	YAVENER MARTN	3,696	\$3,369
	103	R	2075	F21	BUSCETTOMICHAEL JR	3,175	\$2,823
	106	R	1917	F21	DADE REALTY COMPANY ILL...	4,132	\$3,837
	107	R	2076	F21	RUNYAN BARRY L +	3,878	\$3,563

Sum of Tax Current, Sum of Tax Two-rate, Sum of Tax AXI, Sum of Tax AXI 5% and Sum of Tax AXI + Two-rate Combined broken down by Street Name, Street Number, Tax Class, Parcel ID, Map and Owner Name. The data is filtered on Homeowner, which keeps False and True view is filtered on Parcel ID, Street Name, Tax Class and Owner Name. The Parcel ID filter excludes Null. The Street Name filter has multiple members selected. The Tax Class filter has multiple members selected. The Owner Name filter has multiple members selected.

Tax Outcomes by Street

Street Name	Street Number	Tax Class	Parcel ID	Map	Owner Name	Tax Current	Tax Two-rate	Tax AXI	Tax AXI 5%
PLANT ST	110	R	1916	F21	VAMVAKIDES DOROTHYS + ..	\$3,950	\$4,082	\$3,343	
PLANT ST	111	R	2077	F21	ERASGA NOE O	\$3,824	\$3,959	\$3,185	
PLANT ST	115	R	2078	F21	BALENTINE CRAIG S	\$4,148	\$4,252	\$3,590	
PLANT ST	116	R	1915	F21	POWERS CLARE DEPETER + ..	\$3,469	\$3,649	\$2,741	
PLANT ST	119	R	2079	F21	WITKIN JANICE G	\$4,341	\$4,447	\$3,831	
PLANT ST	122	R	1914	F21	MICELIALISON M	\$3,884	\$4,022	\$3,260	
PLANT ST	126	R	1913	F21	LEWIS DAWN M	\$3,831	\$3,976	\$3,194	
PLANT ST	127	R	2081	F21	MONTAVON CHARLENE M	\$3,563	\$3,725	\$2,859	
PLANT ST	130	R	1912	F21	DREA JOANNE CAROL	\$4,459	\$4,574	\$3,978	
PLANT ST	138	R	1911	F21	VELAZQUEZ CHERYL A	\$3,611	\$3,775	\$2,919	
PLANT ST	141	R	2084	F21	TARR DENNIS + PATRICIA	\$4,612	\$4,679	\$4,170	
PLANT ST	142	R	1910	F21	BRADYARRON + DIANE W	\$3,697	\$3,852	\$3,026	
PLANT ST	145	R	2085	F21	ARGARIN LUIS D + KARENA	\$5,408	\$5,385	\$5,164	
PLANT ST	148	R	1909	F21	NEWTON LINDA S	\$3,758	\$3,907	\$3,102	
PLANT ST	152	R	1908	F21	HARRIS LAWRENCE R	\$4,343	\$4,434	\$3,833	
PLANT ST	153	R	2086	F21	GREAVES PATRICK ESR + C...	\$4,245	\$4,368	\$3,711	
PLANT ST	154	R	1907	F21	CARLONE NICOLEA	\$3,544	\$3,715	\$2,835	
PLANT ST	158	R	1906	F21	STARK LARRY A + PRISCILL	\$3,388	\$3,575	\$2,641	
PLANT ST	162	R	1905	F21	EDSON BRADLEY HORTON	\$3,454	\$3,635	\$2,723	
PLANT ST	165	R	2053	F21	ROGOLSKY PHYLLIS B TRUS...	\$5,146	\$5,180	\$4,836	
PLANT ST	166	R	1904	F21	CHARTIER RAYMOND J & M...	\$5,030	\$5,088	\$4,691	
PLANT ST	174	R	1903	F21	VOLKMAR PETER J & KAREN L	\$4,145	\$4,243	\$3,586	
PLANT ST	175	R	2054	F21	ASPINWALL ANDREW B + ..	\$3,851	\$3,984	\$3,218	
PLEASANT ST	7	R	5643	D11	MERCADO RAYMOND + CAR...	\$2,716	\$2,740	\$1,800	
PLEASANT ST	11	R	5644	D11	KRAJEWSKI SALLY MAE + E...	\$3,347	\$3,313	\$2,589	
PLEASANT ST	12	R	5573	D12	VELASQUEZ LISA	\$2,416	\$2,463	\$1,426	
PLEASANT ST	14	R	5571	D12	WILKINSON DEBORAH M + ..	\$3,183	\$3,166	\$2,384	
PLEASANT ST	15	R	5645	D11	PERKINS SHERYLE	\$4,011	\$3,921	\$3,419	
PLEASANT ST	20	R	5570	D12	SNYDER ALBERT C III	\$3,943	\$3,850	\$3,334	
PLEASANT ST	23	R	5646	D12	BURTON J GILBERT	\$3,472	\$3,438	\$2,746	
PLEASANT ST	24	R	5569	D12	CLARK DERRICK + KELLY	\$3,883	\$3,795	\$3,258	
PLEASANT ST	27	R	5647	D12	RUIZ ISABEL L +	\$3,785	\$3,719	\$3,136	
PLEASANT ST	28	R	5568	D12	LOPEZ ROSA M +	\$3,158	\$3,143	\$2,353	
PLEASANT ST	29	R	5648	D12	HILARIO DOMINGA + ROSE...	\$3,164	\$3,142	\$2,360	
PLEASANT ST	30	R	5567	D12	SOUFFRONT MARA A	\$4,546	\$4,393	\$4,087	
PLEASANT ST	31	R	5649	D12	SAVONA PAUL B + DELGAD...	\$3,312	\$3,276	\$2,545	
PLEASANT ST	39	R	5622	D12	PROCHORENA WALTER P + ...	\$2,553	\$2,593	\$1,598	
PLEASANT ST	40	R	5587	D12	GODDWIN VAUGHN D + JO...	\$2,666	\$2,694	\$1,738	
PLEASANT ST	47	R	5623	D12	POTTER CHARLES E JR + C...	\$2,659	\$2,688	\$1,729	
POST HILL PL	Null	R	102926	E09	WHITE DIANE H	\$1,038	\$1,261	\$1,297	
POST HILL PL	1	R	6227	E09	CUSHMAN SYLVIA A	\$4,041	\$3,976	\$3,457	
PRATT ST	7	R	4393	E14	ANGULO ENRIQUE	\$3,014	\$3,010	\$2,173	
PRATT ST	8	R	4362	E15	PRATT KEVIN G + BARBARA L	\$3,529	\$3,459	\$2,817	
PRATT ST	10	R	4361	E15	PRATT KEVIN G + BARBARA L	\$940	\$1,141	\$1,175	
PRATT ST	19	R	4394	E15	ANGULO ENRIQUE	\$3,062	\$3,057	\$2,233	
PRATT ST	20	R	4360	E15	FOLEY JOSHUA H	\$2,823	\$2,836	\$1,934	
PREST ST	1	R	4867	E12	MCLAUGHLIN COMPANIES L...	\$2,521	\$2,513	\$1,557	
PREST ST	7	R	4868	E12	MCLAUGHLIN COMPANIES L...	\$3,083	\$3,023	\$2,260	
PREST ST	33	R	5137	E13	OLD IRONSIDES LLC	\$2,903	\$2,852	\$2,034	
PREST ST	34	R	4823	E13	HANSER TIMOTHY +	\$2,473	\$2,469	\$1,497	
PREST ST	37	R	5138	E13	PEARSON JOHN A & GERAL...	\$2,175	\$2,196	\$1,125	
PREST ST	41	R	5139	E13	MISH MICHAEL +	\$2,578	\$2,557	\$1,629	
PREST ST	42	R	4822	E13	BAYLISS JOSEPHINE	\$2,644	\$2,626	\$1,711	
PREST ST	44	R	5122	E13	GATHERS GLORIA J	\$3,033	\$2,973	\$2,197	
PREST ST	47	R	5140	E13	DEUTSCHE NATL BANK TRU...	\$2,882	\$2,834	\$2,008	
PREST ST	48	R	5121	E13	USBANK ASSOC TRUSTEE	\$2,771	\$2,739	\$1,870	
PREST ST	49	R	5141	E13	FRANK ALBERT	\$2,425	\$2,424	\$1,437	
PREST ST	52	C	5120	E13	LMK PROPERTY LLC	\$1,499	\$1,713	\$1,449	
PREST ST	53	R	5142	E13	DEUTSCHE BANK NATL TRU...	\$3,783	\$3,649	\$3,133	
PROSPECT ST	3	R	5995	F11	BOYD BLANCHE M +	\$3,315	\$3,298	\$2,549	
PROSPECT ST	7	R	5996	F11	DOWLING ROBERT M	\$3,506	\$3,467	\$2,788	
PROSPECT ST	9	R	5997	F11	WETMUR JOHN G	\$3,663	\$3,617	\$2,984	
PROSPECT ST	10	R	6005	F11	WOOD DERRON M	\$6,299	\$5,990	\$6,276	
PROSPECT ST	13	R	5998	F11	SOMERS MARK J	\$3,130	\$3,138	\$2,318	
PROSPECT ST	16	R	6004	F11	BENJAMIN MATTHEW A + C...	\$4,345	\$4,229	\$3,835	
PROSPECT ST	17	R	5999	F11	MOSER JAMES J	\$3,815	\$3,754	\$3,173	
PROSPECT ST	19	R	6000	F11	GOOD JESSE M +	\$3,711	\$3,661	\$3,044	
PROSPECT ST	20	R	6003	F11	DOYLE KEVIN	\$3,133	\$3,143	\$2,322	
PROSPECT ST	25	R	5984	F11	RYAN TESSIA KESSIE T...	\$4,330	\$4,226	\$3,818	
PROSPECT ST	26	C	6002	F11	HOXSIDE HOUSE LLC	\$7,853	\$7,678	\$8,218	
QUINNIPEAG AVE	14	R	980	H24	FREDERICK RICHARD + HOL...	\$6,063	\$6,485	\$5,982	
QUINNIPEAG AVE	17	R	999	H24	SEVOS ROSEMARIE T	\$6,884	\$7,147	\$7,007	
QUINNIPEAG AVE	19	R	1000	H24	EPSTEIN SUSAN PAULSON +...	\$5,913	\$5,942	\$5,795	
QUINNIPEAG AVE	20	R	979	H24	DRISCOLL DANIEL H + ROSE...	\$5,285	\$5,750	\$5,010	
QUINNIPEAG AVE	26	R	978	H24	PECK SUSAN H	\$6,241	\$6,577	\$6,205	
QUINNIPEAG ISLAND	Null	R	100354	H25	MARIANI LINDA L +	\$139	\$169	\$174	
RAY ST	9	R	2591	E20	ARMSTRONG RICHARD B + ..	\$2,773	\$2,921	\$1,872	
RAY ST	11	R	2590	E20	ROCHE THOMAS E	\$3,372	\$3,473	\$2,621	
RAY ST	8	C	6573	D09	HABITAT FOR HUMANITY O...	\$803	\$975	\$1,003	
RAY ST	10	R	6572	D09	ROCHE CHRISTOPHER	\$3,263	\$3,257	\$2,485	
RAY ST	15	R	6540	D09	PECK AKIL D	\$2,102	\$2,197	\$1,215	
RAY ST	18	R	6571	D09	LANCASTER MICHAEL W	\$2,867	\$2,902	\$1,990	
RAY ST	20	R	6570	D09	MCQUAY SHARMA ME	\$2,643	\$2,691	\$1,709	
RAY ST	21	R	6564	D09	ENNISS ANGEL C +	\$2,830	\$2,876	\$1,943	
RAY ST	22	R	6569	D09	WILSON ERROL G	\$2,607	\$2,664	\$1,664	
RAY ST	26	R	6568	D09	SALAS GUSTAVO ALBERTO	\$2,557	\$2,622	\$1,602	
RAY ST	27	R	6566	D09	HENRY BLAIR + BLYTHE	\$2,468	\$2,546	\$1,491	
RAY ST	34	R	6567	D09	MONTFRANK J & DIANE T (...)	\$2,523	\$2,592	\$1,560	
RAY ST	35	R	6846	D09	LORD GEORGE H	\$2,924	\$2,998	\$2,061	
RAY ST	38	R	6869	D09	PAIRE JAMAL R	\$2,899	\$2,932	\$2,030	
RAYMOND ST	39	R	6847	D08	BURGOS MERCEDES J	\$2,928	\$2,958	\$2,066	

Sum of Tax Current, Sum of Tax Two-rate, Sum of Tax AXI, Sum of Tax AXI 5% and Sum of Tax AXI + Two-rate Combined broken down by Street Name, Street Number, Tax Class, Parcel ID, Map and Owner Name. The data is filtered on Homeowner, which keeps False and True view is filtered on Parcel ID, Street Name, Tax Class and Owner Name. The Parcel ID filter excludes Null. The Street Name filter has multiple members selected. The Tax Class filter has multiple members selected. The Owner Name filter has multiple members selected.

Tax Outcomes by Street

Street Name	Street Number	Tax Class	Parcel ID	Map	Owner Name	Tax AXI 5%	Tax AXI + Two-rate Combined	
PLANT ST	110	R	1916	F21	VAM VAK IDES DOROTHYS + ..	3,972	\$3,669	
	111	R	2077	F21	ERASGA NOE O	3,846	\$3,522	
	115	R	2078	F21	BALENT INE CRAIG S	4,166	\$3,859	
	116	R	1915	F21	POWERS CLARE DEPETER +	3,498	\$3,170	
	119	R	2079	F21	WITKIN JANICE G	4,359	\$4,096	
	122	R	1914	F21	MICELIALISON M	3,907	\$3,600	
	126	R	1913	F21	LEWIS DAWN M	3,855	\$3,547	
	127	R	2081	F21	MONTAVON CHARLENE M	3,590	\$3,252	
	130	R	1912	F21	DREA JOANNE CAROL	4,478	\$4,254	
	138	R	1911	F21	VELAZQUEZ CHERYL A	3,638	\$3,313	
	141	R	2084	F21	TARR DENNIS & PATRICIA	4,623	\$4,358	
	142	R	1910	F21	BRADYARRON + DIANE W	3,723	\$3,401	
	145	R	2085	F21	ARGARIN LUIS D + KARENA	5,404	\$5,165	
	148	R	1909	F21	NEWTON LINDA S	3,782	\$3,465	
	152	R	1908	F21	HARRIS LAWRENCE R	4,358	\$4,073	
	153	R	2086	F21	GREAVES PATRICK ESR + C...	4,265	\$4,010	
	154	R	1907	F21	CARLONE NICOLEA	3,572	\$3,244	
	158	R	1906	F21	STARK LARRY A & PRISCILL	3,419	\$3,084	
	162	R	1905	F21	EDSON BRADLEY HORTON	3,484	\$3,153	
	165	R	2053	F21	ROGOLSKY PHYLLIS B TRUS...	5,152	\$4,946	
	166	R	1904	F21	CHARTIER RAYMOND J & M...	5,040	\$4,847	
	174	R	1903	F21	VOLKMAR PETER J & KAREN L	4,161	\$3,847	
	175	R	2054	F21	ASPINWALL ANDREW B +	3,872	\$3,550	
	PLEASANT ST	7	R	5643	D11	MERCADO RAYMOND + CAR...	2,720	\$1,996
		11	R	5644	D11	KRAJEWSKI SALLY MAE + E...	3,342	\$2,660
12		R	5573	D12	VELASQUEZ LISA	2,424	\$1,673	
14		R	5571	D12	WILKINSON DEBORAH M +	3,180	\$2,490	
15		R	5645	D11	PERKINS SHERYLE	3,996	\$3,367	
20		R	5570	D12	SNYDER ALBERT C III	3,928	\$3,278	
23		R	5646	D12	BURTON J GILBERT	3,467	\$2,811	
24		R	5569	D12	CLARK DERRICK + KELLY	3,868	\$3,215	
27		R	5647	D12	RUIZ ISABEL L +	3,774	\$3,135	
28		R	5568	D12	LOPEZ ROSA M +	3,156	\$2,464	
29		R	5648	D12	HILARIO DOMINGA + ROSE...	3,160	\$2,460	
30		R	5567	D12	SOUFFRONT MARRA A	4,521	\$3,904	
31		R	5649	D12	SAVONA PAUL B + DELGAD...	3,306	\$2,614	
39		R	5622	D12	PROCHORENA WALTER P + ...	2,560	\$1,827	
40		R	5587	D12	GODDWIN VAUGHN D + JO...	2,670	\$1,943	
47		R	5623	D12	POTTER CHARLES E JR + C...	2,663	\$1,936	
POST HILL PL		Null	R	102926	E09	WHITE DIANE H	1,075	\$1,630
1		R	6227	E09	CUSHMAN SYLVIA A	4,031	\$3,445	
PRATT ST		7	R	4393	E14	ANGULO ENRIQUE	3,013	\$2,308
		8	R	4362	E15	PRATT KEVIN G + BARBARA L	3,518	\$2,818
PREST ST		10	R	4361	E15	PRATT KEVIN G + BARBARA L	973	\$1,476
		19	R	4394	E15	ANGULO ENRIQUE	3,061	\$2,365
		20	R	4360	E15	FOLEY JOSHUA H	2,825	\$2,106
		1	R	4867	E12	MCLAUGHLIN COMPANIES L...	2,520	\$1,706
		7	R	4868	E12	MCLAUGHLIN COMPANIES L...	3,073	\$2,297
	33	R	5137	E13	OLD IRONSIDES LLC	2,895	\$2,096	
	34	R	4823	E13	HANSER TIMOTHY +	2,472	\$1,656	
	37	R	5138	E13	PEARSON JOHN A & GERAL...	2,178	\$1,338	
	41	R	5139	E13	MISH MICHAEL +	2,575	\$1,754	
	42	R	4822	E13	BAYLISS JOSEPHINE	2,641	\$1,838	
	44	R	5122	E13	GATHERS GLORIA J	3,023	\$2,237	
	47	R	5140	E13	DEUTSCHE NATL BANK TRU...	2,874	\$2,075	
	48	R	5121	E13	US BANK ASSOC TRUSTEE	2,766	\$1,968	
	49	R	5141	E13	FRANK ALBERT	2,425	\$1,603	
	52	C	5120	E13	LMK PROPERTY LLC	1,534	\$1,820	
	53	R	5142	E13	DEUTSCHE BANK NATL TRU...	3,761	\$3,017	
	PROSPECT ST	3	R	5995	F11	BOYD BLANCHE M +	3,312	\$2,650
		7	R	5996	F11	DOWLING ROBERT M	3,500	\$2,843
		9	R	5997	F11	WETMUR JOHN G	3,656	\$3,020
		10	R	6005	F11	WOOD DERRON M	6,248	\$5,756
		13	R	5998	F11	SOMERS MARK J	3,131	\$2,468
		16	R	6004	F11	BENJAMIN MATTHEW A + C...	4,326	\$3,725
		17	R	5999	F11	MOSER JAMES J	3,805	\$3,179
		19	R	6000	F11	GOOD JESSE M +	3,703	\$3,072
		20	R	6003	F11	DOYLE KEVIN	3,135	\$2,475
25		R	5984	F11	RYAN TESSISAKA TESSIE T...	4,313	\$3,727	
26		C	6002	F11	HOXSIDE HOUSE LLC	7,824	\$7,859	
QUINNIPEAG AVE		14	R	980	H24	FREDERICK RICHARD + HOL...	6,133	\$6,709
		17	R	999	H24	SEVOS ROSEMARIE T	6,927	\$7,431
		19	R	1000	H24	EPSTEIN SUSAN PAULSON + ...	5,918	\$5,863
		20	R	979	H24	DRISCOLL DANIEL H + ROSE...	5,362	\$5,843
	26	R	978	H24	PECK SUSAN H	6,297	\$6,779	
QUINNIPEAG ISLAND	Null	R	100354	H25	MARIANI LINDA L +	144	\$218	
RAY ST	9	R	2591	E20	ARMSTRONG RICHARD B + ...	2,797	\$2,275	
	11	R	2590	E20	ROCHE THOMAS E	3,389	\$2,918	
RAYMOND ST	8	C	6573	D09	HABITAT FOR HUMANITY O...	831	\$1,260	
	10	R	6572	D09	ROCHE CHRISTOPHER	3,262	\$2,605	
	15	R	6540	D09	PECK AKIL D	2,118	\$1,526	
	18	R	6571	D09	LANCASTER MICHAEL W	2,873	\$2,196	
	20	R	6570	D09	MCOUAY SHARMA NE	2,651	\$1,950	
	21	R	6564	D09	ENNISS ANGEL C +	2,837	\$2,171	
	22	R	6569	D09	WILSON ERROL G	2,616	\$1,921	
	26	R	6568	D09	SALAS GUSTAVO ALBERTO	2,568	\$1,874	
	27	R	6566	D09	HENRY BLAIR + BLYTHE	2,481	\$1,788	
	34	R	6567	D09	MONTFRANK J & DIANE T (...)	2,534	\$1,839	
	35	R	6846	D09	LORD GEORGE H	2,937	\$2,332	
	38	R	6869	D09	PAIRE JAMAL R	2,905	\$2,232	
	39	R	6847	D08	BURGOS MERCEDES J	2,933	\$2,263	

Sum of Tax Current, Sum of Tax Two-rate, Sum of Tax AXI, Sum of Tax AXI 5% and Sum of Tax AXI + Two-rate Combined broken down by Street Name, Street Number, Tax Class, Parcel ID, Map and Owner Name. The data is filtered on Homeowner, which keeps False and True view is filtered on Parcel ID, Street Name, Tax Class and Owner Name. The Parcel ID filter excludes Null. The Street Name filter has multiple members selected. The Tax Class filter has multiple members selected. The Owner Name filter has multiple members selected.

Tax Outcomes by Street

Street Name	Street Number	Tax Class	Parcel ID	Map	Owner Name	Tax Current	Tax Two-rate	Tax AXI	Tax AXI 5%
RAYMOND ST	44	R	6868	D09	PONCELUISA EAKA	\$4,330	\$4,219	\$3,818	
	47	R	6848	D08	LOPRESTO NANCYB	\$2,666	\$2,721	\$1,738	
	50	R	6867	D08	FISHER APRILL	\$2,764	\$2,808	\$1,861	
	51	R	6849	D08	BUTLER MARYE	\$2,546	\$2,614	\$1,589	
	52	R	6866	D08	SHEA JOSEPH C + LOUISE	\$3,139	\$3,146	\$2,329	
	53	R	6850	D08	KARAM TANKIS	\$3,515	\$3,485	\$2,799	
	55	R	6851	D08	MCCLINTON DEBRA L	\$2,591	\$2,653	\$1,644	
	56	R	6865	D08	HEMPSTEAD FRANK W + JO...	\$2,710	\$2,760	\$1,794	
	59	R	6852	D08	DANIELSMARIE E & THEOD...	\$2,891	\$2,921	\$2,019	
	60	R	6864	D08	HILARIO MIRIAM	\$3,449	\$3,425	\$2,717	
	63	R	6853	D08	HARRISON NORMAN W JR	\$3,172	\$3,174	\$2,371	
	66	R	6863	D08	TORRESHERMINIA + JUAN...	\$2,853	\$2,894	\$1,972	
	67	R	6854	D08	GONZALEZ JENNIE + DAVID	\$2,742	\$2,788	\$1,834	
	68	R	6862	D08	CERRETO ROSE M	\$2,461	\$2,520	\$1,482	
	71	R	6855	D08	WIMBERLY CARLOS M	\$2,691	\$2,741	\$1,769	
	72	R	6861	D08	SMITH MICHELLED	\$2,609	\$2,666	\$1,667	
	74	R	6860	D08	STRAFACI VIRGINIA	\$2,955	\$2,981	\$2,099	
	75	R	6856	D08	QUINONES NELSON & MADE...	\$2,626	\$2,684	\$1,689	
	81	R	6857	D08	MACK DIANA L	\$3,012	\$3,032	\$2,170	
	84	R	6859	D08	MACK DIANA L	\$4,004	\$3,935	\$3,410	
RAYMOND ST EXT	88	R	6827	D08	RIVERA RAMON MENDEZ +	\$2,784	\$2,864	\$1,885	
	96	R	6858	D08	WHITAKER TODD E + PATR...	\$2,502	\$2,571	\$1,533	
	97	R	6885	D08	STURGES RALPH W + GEOR...	\$3,115	\$3,123	\$2,300	
	103	R	6886	D08	SOUSA DAVID	\$3,055	\$3,074	\$2,224	
	107	R	6887	D08	BRENNAN DIANE M	\$3,042	\$3,064	\$2,208	
	109	R	6888	D08	MORAN THOMASA + BILLIE...	\$2,341	\$2,422	\$1,332	
	115	R	6889	D08	RODRIGUEZ ANA C	\$3,231	\$3,265	\$2,445	
	121	R	6890	D08	MURPHYDONALD TIMOTHY	\$2,869	\$2,907	\$1,992	
	125	R	6891	C08	CAR SERVICE INC	\$2,949	\$2,978	\$2,092	
	REDDEN AVE	6	C	5048	D13	6 REDDEN AVE LLC	\$11,166	\$10,945	\$12,357
11		R	5188	D13	LEE JAMES F &	\$2,516	\$2,562	\$1,551	
17		R	5189	D13	GEORGE KEITH	\$2,514	\$2,561	\$1,549	
25		R	5194	D13	DEUTSCHE BANK NAT L TRU...	\$2,412	\$2,469	\$1,421	
29		R	5195	D13	WALKER DIANA L	\$2,546	\$2,590	\$1,589	
45		R	5196	D13	ZAYAS ELFREN M	\$3,019	\$3,052	\$2,179	
53		R	5198	D13	MONTANARI MILDRED	\$2,525	\$2,573	\$1,562	
74		C	5028	D13	PERSI ANGE LINE G	\$4,832	\$4,946	\$4,444	
REED ST	Null	C	4734	F13	SANTER MAYER +	\$4,753	\$5,770	\$5,938	
	4746	F13	COLLINS JON & CHRISTOPH...	\$3,831	\$4,229	\$3,194			
	18	R	4761	F13	MCKELVIN HAROLD + IZARE...	\$3,726	\$3,614	\$3,062	
	19	C	4747	F13	COLLINS JON S + CHRISTO...	\$2,370	\$2,497	\$1,449	
	20	R	4760	F13	DELA CRUZ GABRIEL JR	\$3,440	\$3,366	\$2,705	
	21	C	4748	F13	COLLINS JON + CHRISTOPH...	\$1,058	\$1,284	\$1,322	
	22	R	4759	F13	MARSTON WILLIAM F & NA...	\$862	\$1,046	\$1,077	
	28	R	4758	F13	ANDRE NICOEUR OBAS	\$2,973	\$2,951	\$2,121	
	34	R	4756	F13	WHITE GEORGE	\$3,488	\$3,411	\$2,766	
	40	R	4755	F13	BURTON RUSSELL P	\$2,632	\$2,638	\$1,696	
REYBURN RD	44	R	4754	F13	DIAZ NESTOR J + CARMEN R	\$3,529	\$3,446	\$2,817	
	48	R	4753	F13	ALVAREZ GLADYS	\$3,667	\$3,562	\$2,988	
	50	C	4751	F13	AWWA BASSAM	\$1,451	\$1,761	\$1,812	
	54	C	4750	F13	ACT ION AMUSEMENT S & VE...	\$1,693	\$1,958	\$1,727	
	62	R	917	G25	WEINER BARRY & CVNTHIA C	\$7,565	\$7,515	\$7,859	
	70	R	916	G25	SHAKKOUR LEIA	\$5,410	\$5,545	\$5,166	
	Null	R	918	H25	KLEIMAN DOROTHY G	\$2,239	\$2,718	\$2,797	
	5	R	880	G24	PELLIZZI VIRGINIA	\$4,031	\$4,257	\$3,443	
	7	R	881	G24	ROOK RITA C	\$3,731	\$3,988	\$3,069	
	8	R	895	G24	T ISCHER MARY T	\$4,646	\$4,836	\$4,212	
REYQUINN ST	14	R	923	G24	WEISS ANDREW	\$5,426	\$5,544	\$5,186	
	17	R	882	G25	KATZ ISIDORE + SAFRA	\$4,948	\$5,089	\$4,589	
	24	R	922	G24	RACHLEFF NAOMI	\$6,106	\$6,167	\$6,036	
	25	R	883	G25	KIRSCH STEVEN J +	\$4,575	\$4,753	\$4,123	
	28	R	921	G25	PATTERSON WINIFRED EST...	\$5,026	\$5,170	\$4,687	
	34	R	920	G25	KARPDANIEL N	\$5,308	\$5,461	\$5,039	
	39	R	884	G25	LOOMIS RONALD N + ST GE...	\$7,221	\$7,192	\$7,429	
	47	R	891	G25	ROSETTA FRANK J JR +	\$4,330	\$4,569	\$3,818	
	48	R	919	G25	EWING DANA M + SHIRLEY...	\$7,298	\$7,387	\$7,525	
	107	R	892	G25	PETERSON MARC C + TODD...	\$2,080	\$2,526	\$2,599	
RICHMOND ST	11	R	3574	D17	RODRIGUEZ JUAN A + REBE...	\$2,860	\$2,993	\$1,981	
	15	R	2886	D17	BENNETT AMYS	\$3,822	\$3,859	\$3,182	
RIDGEVIEW CIR	5	R	7519	D06	KRIPPS MICHELE A	\$3,171	\$3,320	\$2,369	
	11	R	7520	D06	CARLSON JANEE C	\$3,039	\$3,157	\$2,204	
	12	R	7493	D06	GAFOOR MABEL +	\$3,140	\$3,220	\$2,331	
	15	R	7521	D06	HOY ROBERT L JR	\$2,828	\$2,935	\$1,941	
	19	R	7522	D06	ECHVERRIAN YNELA YIMENA	\$3,340	\$3,383	\$2,581	
	23	R	7523	D06	JOSEPH JEANINE	\$2,725	\$2,823	\$1,812	
	27	R	7524	D06	GARCIA JOSE S	\$2,923	\$3,000	\$2,059	
	30	R	7492	D06	CASSAR JOEL C	\$3,155	\$3,259	\$2,349	
	31	R	7525	D06	ORBEPATRICK C	\$2,716	\$2,813	\$1,800	
	35	R	7526	D06	BARRETT O JR ENRIQUE B+	\$3,026	\$3,095	\$2,188	
	40	R	7491	D06	REYES BEATRIZ	\$3,023	\$3,117	\$2,184	
	41	R	7527	D06	CHAPADOS STEVEN J + SUS...	\$2,846	\$2,938	\$1,963	
	45	R	7528	D05	MARIN SANDRA E +	\$3,115	\$3,195	\$2,300	
	48	R	7490	D06	ZAITER-DEGONZALEZ MARIA	\$2,905	\$3,009	\$2,037	
	49	R	7529	D05	UMLAND BRIAN M + TAMIE	\$3,010	\$3,129	\$2,168	
	53	R	7530	D05	LONG RICHARD K + NANCY	\$3,324	\$3,413	\$2,560	
	57	R	7531	D05	DEBARROS MARGARET	\$3,051	\$3,156	\$2,219	
	60	R	7489	D06	RAMOS RUFINA	\$2,919	\$3,005	\$2,055	
61	R	7532	D05	COSTA JOHN J & CLAUDETTE	\$3,367	\$3,431	\$2,614		
65	R	7533	D06	AALUND AST RD	\$2,964	\$3,052	\$2,110		
69	R	7534	D06	ORBEPATRICK C	\$2,949	\$3,036	\$2,092		
RIVERSIDE HTS	Null	R	7258	F06	CONLEY WILLIAM W	\$1,176	\$1,427	\$1,469	

Sum of Tax Current, Sum of Tax Two-rate, Sum of Tax AXI, Sum of Tax AXI 5% and Sum of Tax AXI + Two-rate Combined broken down by Street Name, Street Number, Tax Class, Parcel ID, Map and Owner Name. The data is filtered on Homeowner, which keeps False and True view is filtered on Parcel ID, Street Name, Tax Class and Owner Name. The Parcel ID filter excludes Null. The Street Name filter has multiple members selected. The Tax Class filter has multiple members selected. The Owner Name filter has multiple members selected.

Tax Outcomes by Street

Street Name	Street Number	Tax Class	Parcel ID	Map	Owner Name	Tax AXI 5%	Tax AXI + Two-rate Combined
RAYMOND ST	44	R	6868	D09	PONCELUISA EAKA	4,312	\$3,715
	47	R	6848	D08	LOPRESTONANCYB	2,675	\$1,989
	50	R	6867	D08	FISHER APRIL L	2,771	\$2,089
	51	R	6849	D08	BUTLER MARY E	2,557	\$1,865
	52	R	6866	D08	SHEA JOSEPH C + LOUISE	3,140	\$2,478
	53	R	6850	D08	KARAM TANKS	3,510	\$2,869
	55	R	6851	D08	MCCLEINTON DEBRA L	2,601	\$1,909
	56	R	6865	D08	HEMPSTEAD FRANK W + JO...	2,719	\$2,033
	59	R	6852	D08	DANIELSMARIEE & THEOD...	2,896	\$2,218
	60	R	6864	D08	HILARIO MIRIAM	3,445	\$2,799
	63	R	6853	D08	HARRISON NORMAN W JR	3,173	\$2,510
	66	R	6863	D08	TORRESHERMINIA + JUAN ...	2,860	\$2,190
	67	R	6854	D08	GONZALEZ JENNIE + DAVID	2,750	\$2,065
	68	R	6862	D08	CERRETO ROSE M	2,470	\$1,749
	71	R	6855	D08	WIMBERLY CARLOS M	2,699	\$2,010
	72	R	6861	D08	SMITH MICHELLED	2,618	\$1,924
	74	R	6860	D08	STRAFACI VIRGINIA	2,959	\$2,289
	75	R	6856	D08	QUINONES NELSON & MADE...	2,636	\$1,944
	81	R	6857	D08	MACK DIANA L	3,015	\$2,346
	84	R	6859	D08	MACK DIANA L	3,993	\$3,393
RAYMOND ST EXT	88	R	6827	D08	RIVERA RAMON MENDEZ +	2,797	\$2,174
	96	R	6858	D08	WHITAKER TODD E + PATR...	2,513	\$1,815
	97	R	6885	D08	STURGES RALPH W + GEOR...	3,117	\$2,450
	103	R	6886	D08	SOUSA DAVID	3,058	\$2,397
	107	R	6887	D08	BRENNAN DIANE M	3,046	\$2,386
	109	R	6888	D08	MORAN THOMAS A + BILLIE...	2,354	\$1,641
	115	R	6889	D08	RODRIGUEZ ANA C	3,237	\$2,635
	121	R	6890	D08	MURPHY DONALD TIMOTHY	2,875	\$2,205
125	R	6891	C08	CAR SERVICE INC	2,954	\$2,285	
REDDEN AVE	6	C	5048	D13	6 REDDEN AVE LLC	11,130	\$11,779
	11	R	5188	D13	LEE JAMES F &	2,523	\$1,792
	17	R	5189	D13	GEORGE KEITH	2,522	\$1,791
	25	R	5194	D13	DEUTSCHE BANK NATL TRU...	2,422	\$1,685
	29	R	5195	D13	WALKER DIANA L	2,553	\$1,824
	45	R	5196	D13	ZAYAS ELFREN M	3,024	\$2,377
	53	R	5198	D13	MONTANARI MILDRED	2,533	\$1,807
	74	C	5028	D13	PERSI ANGELINE G	4,851	\$4,702
REED ST	Null	C	4734	F13	SANTER MAYER +	4,921	\$7,459
	4746	F13	4746	F13	COLLINS JON & CHRISTOPH...	3,897	\$3,976
	18	R	4761	F13	MCKELVIN HAROLD + IZARE...	3,707	\$2,984
	19	C	4747	F13	COLLINS JON S + CHRISTO...	2,391	\$1,820
	20	R	4760	F13	DELA CRUZ GABRIEL JR	3,428	\$2,703
	21	C	4748	F13	COLLINS JON + CHRISTOPH...	1,095	\$1,660
	22	R	4759	F13	MARSTON WILLIAM F + NA...	892	\$1,352
	28	R	4758	F13	ANDRE NICOEUR OBAS	2,969	\$2,229
	34	R	4756	F13	WHITE GEORGE	3,476	\$2,757
	40	R	4755	F13	BURTON RUSSELL P	2,633	\$1,865
	44	R	4754	F13	DIAZ NESTOR J + CARMEN R	3,516	\$2,796
	48	R	4753	F13	ALVAREZ GLADYS	3,649	\$2,926
	50	C	4751	F13	AWWA BASSAM	1,502	\$2,276
54	C	4750	F13	ACT ION AMUSEMENTS S & VE...	1,737	\$2,170	
REYBURN RD	62	R	917	G25	WEINER BARRY & CYNTHIA C	7,557	\$7,723
	70	R	916	G25	SHAKKOUR LEIA	5,432	\$5,436
	Null	R	918	H25	KLEIMAN DOROTHY G	2,318	\$3,514
REYQUINN ST	5	R	880	G24	PELLIZZI VIRGINIA	4,068	\$3,925
	7	R	881	G24	ROOK RITA C	3,773	\$3,616
	8	R	895	G24	TISCHER MARY T	4,678	\$4,607
	14	R	923	G24	WEISS ANDREW	5,446	\$5,427
	17	R	882	G25	KATZ ISIDORE + SAFRA	4,971	\$4,888
	24	R	922	G24	RACHLEFF NAOMI	6,116	\$6,151
	25	R	883	G25	KIRSCH STEVEN J +	4,604	\$4,501
	28	R	921	G25	PATTERSON WINIFRED EST...	5,050	\$4,987
	34	R	920	G25	KARP DANIEL N	5,333	\$5,343
	39	R	884	G25	LOOMIS RONALD N + ST GE...	7,216	\$7,344
	47	R	891	G25	ROSETTA FRANK J JR +	4,370	\$4,308
	48	R	919	G25	EWING DANA M + SHIRLEY...	7,313	\$7,637
	107	R	892	G25	PETERSON MARC C + TODD...	2,154	\$3,265
RICHMOND ST	11	R	3574	D17	RODRIGUEZ JUAN A + REBE...	2,882	\$2,354
	15	R	2886	D17	BENNETT AMYS	3,828	\$3,354
	5	R	7519	D06	KRIPPS MICHELE A	3,195	\$2,758
RIDGEVIEW CIR	11	R	7520	D06	CARLSON JANEE C	3,058	\$2,545
	12	R	7493	D06	GAFOOR MABEL +	3,153	\$2,602
	15	R	7521	D06	HOY ROBERT L JR	2,846	\$2,272
	19	R	7522	D06	ECHVERRIAN YNELA YIMENA	3,347	\$2,781
	23	R	7523	D06	JOSEPH JEANINE	2,741	\$2,133
	27	R	7524	D06	GARCIA JOSE S	2,935	\$2,335
	30	R	7492	D06	CASSAR JOEL C	3,172	\$2,662
	31	R	7525	D06	ORBE PATRICIA C	2,732	\$2,121
	35	R	7526	D06	BARRETT O JR ENRIQUE B+	3,038	\$2,447
	40	R	7491	D06	REYES BEATRIZ	3,038	\$2,486
	41	R	7527	D06	CHAPADOS STEVEN J + SUS...	2,861	\$2,269
	45	R	7528	D05	MARIN SANDRA E +	3,128	\$2,572
	48	R	7490	D06	ZAITER-DEGONZALEZ MARIA	2,922	\$2,360
	49	R	7529	D05	UMLAND BRIAN M + TAMIE	3,030	\$2,511
	53	R	7530	D05	LONG RICHARD K + NANCY	3,339	\$2,841
	57	R	7531	D05	DEBARROS MARGARET	3,068	\$2,538
	60	R	7489	D06	RAMOS RUFINA	2,933	\$2,347
	61	R	7532	D05	COSTA JOHN J & CLAUDETTE	3,378	\$2,850
	65	R	7533	D06	AALUND AND RD	2,978	\$2,403
69	R	7534	D06	ORBE PATRICIA C	2,964	\$2,384	
RIVERSIDE HTS	Null	R	7258	F06	CONLEY WILLIAM W	1,217	\$1,845

Sum of Tax Current, Sum of Tax Two-rate, Sum of Tax AXI, Sum of Tax AXI 5% and Sum of Tax AXI + Two-rate Combined broken down by Street Name, Street Number, Tax Class, Parcel ID, Map and Owner Name. The data is filtered on Homeowner, which keeps False and True view is filtered on Parcel ID, Street Name, Tax Class and Owner Name. The Parcel ID filter excludes Null. The Street Name filter has multiple members selected. The Tax Class filter has multiple members selected. The Owner Name filter has multiple members selected.



Tax Outcomes by Street

Street Name	Street Number	Tax Class	Parcel ID	Map	Owner Name	Tax Current	Tax Two-rate	Tax AXI	Tax AXI 5%	
RIVERSIDE HTS	76	R	7259	F06	DEUTSCHE BANK NAT'L TRU.	\$2,962	\$3,042	\$2,108		
	Null	R	3102	F18	GAVITT MAR'OU	\$942	\$1,144	\$1,177		
	12	R	3269	E17	GRANT BRUCER	\$2,821	\$2,835	\$1,932		
	25	R	3191	E17	WERNER WENDY J	\$3,533	\$3,522	\$2,821		
	31	R	3149	E17	WAMBACH KONRAD J	\$3,338	\$3,303	\$2,578		
	35	R	3150	E17	CASIMONO JESSE ET AL	\$3,396	\$3,354	\$2,650		
	41	R	3151	E17	CASTRO CELIDET	\$2,621	\$2,659	\$1,682		
	43	R	3152	E17	BH MANAGEMENT GROUP L.	\$2,792	\$2,809	\$1,896		
	47	R	3153	E17	MORGAN SCOTT W	\$3,080	\$3,087	\$2,255		
	50	R	3113	F17	TERRY DANIEL &	\$5,521	\$5,271	\$5,304		
	51	R	3154	E17	WHITE CONSTANCE A	\$2,949	\$2,953	\$2,092		
	52	R	3112	E17	VARGAS IRIS +	\$2,910	\$2,917	\$2,043		
	58	R	3111	E17	GHARIOS ABROZE E	\$3,811	\$3,729	\$3,169		
	59	R	3155	E17	TIRADO JUAN D JR	\$3,667	\$3,597	\$2,988		
	62	R	3110	E17	CRUZERICHA O - RICARDO...	\$3,108	\$3,095	\$2,291		
	63	R	3156	E17	WILSON DANIELLE	\$2,996	\$3,000	\$2,150		
	66	R	3109	E17	DAMON RICHARD R & JESSI...	\$3,237	\$3,230	\$2,451		
	69	R	3157	E17	RIVERA RALL	\$2,696	\$2,719	\$1,776		
	73	R	3158	E18	BROWN ISABEL	\$4,115	\$4,006	\$3,548		
	77	R	3159	E18	RENZONI LEONE E + LEONA...	\$3,319	\$3,169	\$2,554		
	RIVERVIEW AVE	85	R	3160	E18	BOURASSA DARRYL J + MA...	\$2,575	\$2,615	\$1,624	
		87	R	3161	E18	BOOKMAN THOMAS L JR	\$3,337	\$3,300	\$2,576	
		88	R	3145	F18	OLD IRONSIDES LLC	\$3,547	\$3,499	\$2,839	
		91	R	3162	E18	PETRONE JOHN	\$3,991	\$3,889	\$3,394	
		94	R	3144	F18	MARTIN JOHN JR + LISA M	\$2,784	\$2,800	\$1,885	
97		R	3163	E18	DICKEY DOUGLAS	\$3,055	\$3,046	\$2,224		
100		R	3143	F18	BUTLER KENNETH	\$2,810	\$2,826	\$1,919		
101		R	3164	E18	HARTLING ROBERT	\$3,868	\$3,777	\$3,240		
102		R	3142	F18	TODD PATRICIA A	\$3,074	\$3,066	\$2,248		
105		R	3165	E18	KANG DAVID +	\$3,681	\$3,609	\$3,006		
108		R	3141	F18	VLAUN JAMES J + CHARLOT...	\$3,210	\$3,193	\$2,418		
112		C	3140	F18	GREEN EDWARD E + PRISCI...	\$4,930	\$5,163	\$4,567		
113		R	3097	F18	PEERY MICHAEL J	\$2,837	\$2,847	\$1,952		
114		R	3139	F18	WILLIAMS MICHAEL	\$2,434	\$2,495	\$1,448		
115		R	3098	F18	TURNER SARAH E	\$3,249	\$3,218	\$2,467		
117		R	3099	F18	KERSEY RONALD L + CHRIS...	\$3,076	\$3,062	\$2,251		
119		R	3100	F18	ADAMSSHAWN L	\$3,603	\$3,536	\$2,908		
120		R	3104	F18	DLUGOZIMA JOHN	\$2,891	\$2,885	\$2,019		
121		R	3101	F18	GAVITT MAR'OU	\$3,028	\$3,017	\$2,190		
130		R	3103	F18	GARCIA ROBERTO + CYNTH...	\$3,203	\$3,167	\$2,409		
RIVERVIEW AVE REAR		Null	R	3115	F17	VARGAS IRIS +	\$36	\$43	\$45	
		Null	R	3351	F16	MCLAUGHLIN FRANK	\$710	\$862	\$887	
		Null	R	3414	F16	PALMER FREDERICK	\$780	\$916	\$854	
		10	R	3354	F16	LOPEZ RODRIGO + MARIA	\$2,566	\$2,608	\$1,613	
		15	R	3419	E16	RATNECHT JOHN E III	\$3,451	\$3,477	\$2,719	
ROBINSON ST	16	R	3353	F16	TELEMAQUE REUBEN B A ET...	\$3,276	\$3,256	\$2,500		
	22	R	3352	F16	MCLAUGHLIN AMELIA	\$2,630	\$2,664	\$1,693		
	25	R	3415	F16	HUMPHREVILLE RICHARD L	\$748	\$852	\$711		
	30	R	3350	F16	MCELREATH STEVEN J	\$2,464	\$2,515	\$1,486		
	34	R	3349	F16	RUSSELL JOHN JR	\$2,680	\$2,710	\$1,756		
	38	R	3348	F16	MINGO MELISSA A	\$2,489	\$2,538	\$1,517		
	44	R	3347	F16	WILSON EARL J + LILLIE	\$2,457	\$2,503	\$1,477		
	48	R	3369	F16	NUNES FRANCIS P + JULIE...	\$2,605	\$2,640	\$1,662		
	3	R	322	H26	RICH LEONARD G + GLORIA J	\$3,326	\$3,517	\$2,563		
	5	R	324	H26	RICH GLORIA J + LEONARD G	\$3,806	\$3,948	\$3,162		
ROCKBOURNE LN	7	R	326	H26	RUITTO SALVATORE + JOA...	\$5,828	\$5,767	\$5,688		
	9	R	5579	E12	PELLOT LUIS R SR	\$3,283	\$3,256	\$2,509		
ROGERS ST	10	R	5259	E12	NORMAN JOHN E III	\$3,089	\$3,078	\$2,266		
	11	R	5580	E12	BOBE CHARLES+	\$3,165	\$3,150	\$2,362		
	16	R	5258	E12	DADDONA PATRICIA A	\$2,423	\$2,479	\$1,435		
	17	R	5581	D12	MIDDLETON CATHY M	\$3,099	\$3,090	\$2,280		
	21	R	5582	D12	CHEN JI GENG	\$3,804	\$3,724	\$3,160		
	22	R	5257	E12	QUINONES WILLIE JR + LIZ...	\$3,178	\$3,159	\$2,378		
	24	R	5256	D12	ENCARNACION BERTYU	\$3,378	\$3,338	\$2,627		
	25	R	5583	D12	DEVEAU CHRISTOPHER J	\$3,517	\$3,460	\$2,801		
	28	R	5255	D12	ROBINSON JAMES H JR	\$3,351	\$3,314	\$2,594		
	39	R	5292	D12	SILVA CHRISTOPHER + LAU...	\$3,137	\$3,118	\$2,326		
	40	R	5249	D12	YBOAH-AFARI KWAKU	\$3,085	\$3,074	\$2,262		
	42	R	5248	D12	LANCASTER SPENCER LAJ	\$3,019	\$3,015	\$2,179		
	43	R	5293	D12	YEE SHEILA M	\$3,164	\$3,142	\$2,360		
	44	R	5247	D12	THIBODEAU BRAD A	\$2,177	\$2,258	\$1,188		
	47	R	5294	D12	SMITH JERIL	\$3,428	\$3,386	\$2,690		
ROOSEVELT ST	2	R	5756	D11	RYAN KATHYA	\$2,455	\$2,508	\$1,475		
	15	R	5759	D11	WARD KELLY A	\$3,271	\$3,243	\$2,494		
ROSEMARY ST	Null	R	7157	F08	NATIELO DEBORAH A	\$1,185	\$1,438	\$1,480		
	5	R	7130	F08	HORTON YVETTE + JESSE	\$2,987	\$3,055	\$2,139		
	10	R	7140	F08	MARABLE TONIA	\$3,804	\$3,793	\$3,160		
	11	R	7113	F08	DILLARD ROBERT W	\$3,187	\$3,251	\$2,389		
	12	R	7139	F08	ITURRINO MIGUEL + MARG...	\$2,948	\$3,022	\$2,090		
	14	R	7138	F08	TROADEC ANA IS BARBARA	\$3,040	\$3,106	\$2,206		
	15	R	7114	F08	WELLS FARGO BANK NA TR...	\$3,015	\$3,088	\$2,175		
	19	R	7115	F08	BERRY DAVID ESTATE	\$1,243	\$1,489	\$1,473		
	23	R	7116	F08	BOCHAINA K +	\$2,785	\$2,884	\$1,887		
	25	R	7117	F08	WELCH RAYMOND V + KAT...	\$3,235	\$3,291	\$2,449		
	26	R	7137	F08	VASILIOU GEORGET AL	\$3,547	\$3,563	\$2,839		
	34	R	7158	F08	LOPEZ JOSE L	\$4,366	\$4,319	\$3,862		
	39	R	7112	F08	PARKES ORVILLE +	\$3,943	\$3,916	\$3,334		
	43	R	7096	F08	COLEMAN KATHLEEN M	\$2,691	\$2,814	\$1,769		
	55	R	7097	F08	SPEER SHERI A	\$2,580	\$2,690	\$1,631		
69	R	7083	F08	SUNSHINE INVESTMENTS LLC	\$3,447	\$3,392	\$2,714			
71	R	7084	F08	SUNSHINE INVESTMENTS LLC	\$1,167	\$1,417	\$1,458			

Sum of Tax Current, Sum of Tax Two-rate, Sum of Tax AXI, Sum of Tax AXI 5% and Sum of Tax AXI + Two-rate Combined broken down by Street Name, Street Number, Tax Class, Parcel ID, Map and Owner Name. The data is filtered on Homeowner, which keeps False and True view is filtered on Parcel ID, Street Name, Tax Class and Owner Name. The Parcel ID filter excludes Null. The Street Name filter has multiple members selected. The Tax Class filter has multiple members selected. The Owner Name filter has multiple members selected.

Tax Outcomes by Street

Street Name	Street Number	Tax Class	Parcel ID	Map	Owner Name	Tax AXI 5%	Tax AXI + Two-rate Combined
RIVERSIDE HTS	76	R	7259	F06	DEUTSCHE BANK NAT L TRU.	2,975	\$2,387
	Null	R	3102	F18	GAVITT MARLOU	975	\$1,478
	12	R	3269	E17	GRANT BRUCER	2,823	\$2,106
	25	R	3191	E17	WERNER WENDY J	3,531	\$2,924
	31	R	3149	E17	WAMBACH KONRAD J	3,333	\$2,646
	35	R	3150	E17	CASIMONO JESSE ET AL	3,389	\$2,705
	41	R	3151	E17	CASTRO CELIDET	2,627	\$1,905
	43	R	3152	E17	BHMANAGEMENT GROUP L.	2,795	\$2,077
	47	R	3153	E17	MORGAN SCOTT W	3,081	\$2,407
	50	R	3113	F17	TERRY DANIEL &	5,479	\$4,918
	51	R	3154	E17	WHITE CONSTANCE A	2,950	\$2,243
	52	R	3112	E17	VARGAS IRIS +	2,911	\$2,201
	58	R	3111	E17	GHARIOS BROZE E	3,798	\$3,139
	59	R	3155	E17	TIRADO JUAN D JR	3,655	\$2,986
	62	R	3110	E17	CRUZERICH O - RICARDO..	3,106	\$2,407
	63	R	3156	E17	WILSON DANIELLE	2,997	\$2,301
	66	R	3109	E17	DAMON RICHARD R & JESSI..	3,236	\$2,572
	69	R	3157	E17	RIVERA RALL	2,700	\$1,971
	73	R	3158	E18	BROWN ISABEL	4,097	\$3,460
	RIVERVIEW AVE	77	R	3159	E18	RENZONI LEONE E + LEONA.	3,294
85		R	3160	E18	BOURASSA DARRYL J + MA.	2,581	\$1,854
87		R	3161	E18	BOOKMAN THOMAS L JR	3,331	\$2,643
88		R	3145	F18	OLD IRONSIDES LLC	3,539	\$2,877
91		R	3162	E18	PETRONE JOHN	3,975	\$3,322
94		R	3144	F18	MARTIN JOHN JR + LISA M	2,786	\$2,066
97		R	3163	E18	DICKEY DOUGLAS	3,053	\$2,349
100		R	3143	F18	BUTLER KENNETH	2,813	\$2,095
101		R	3164	E18	HARTLING ROBERT	3,853	\$3,192
102		R	3142	F18	TODD PATRICIA A	3,073	\$2,374
105		R	3165	E18	KANG DAVID +	3,669	\$2,999
108		R	3141	F18	VLAUN JAMES J + CHARLOT..	3,207	\$2,522
112		C	3140	F18	GREEN EDWARD E + PRISCI..	4,968	\$5,022
113		R	3097	F18	PEERY MICHAEL J	2,839	\$2,118
114		R	3139	F18	WILLIAMS MICHAEL	2,444	\$1,718
115		R	3098	F18	TURNER SARAH E	3,244	\$2,546
117		R	3099	F18	KERSEY RONALD L + CHRIS..	3,074	\$2,366
119		R	3100	F18	ADAM SHAWN L	3,592	\$2,913
120		R	3104	F18	DLUGOZIM A JOHN	2,890	\$2,157
121		R	3101	F18	GAVITT MARLOU	3,026	\$2,314
130	R	3103	F18	GARCIA ROBERTO + CYNTH.	3,197	\$2,482	
RIVERVIEW AVE REAR	Null	R	3115	F17	VARGAS IRIS +	37	\$56
	Null	R	3351	F16	MCLAUGHLIN FRANK	735	\$1,114
ROBINSON ST	Null	R	3414	F16	PALMER FREDERICK	802	\$1,072
	10	R	3354	F16	LOPEZ RODRIGO + MARIA	2,573	\$1,845
	15	R	3419	E16	RATNECHT JOHN E III	3,455	\$2,886
	16	R	3353	F16	TELEMAQUE REUBEN B A ET..	3,273	\$2,598
	22	R	3352	F16	MCLAUGHLIN AMELIA	2,636	\$1,909
	25	R	3415	F16	HUMPHREVILLE RICHARD L	765	\$893
	30	R	3350	F16	MCELREATH STEVEN J	2,472	\$1,737
	34	R	3349	F16	RUSSELL JOHN JR	2,685	\$1,963
	38	R	3348	F16	MINGO MELISSA A	2,497	\$1,764
	44	R	3347	F16	WILSON EARL J + LILLIE	2,464	\$1,720
48	R	3369	F16	NUNES FRANCIS P + JULIEN..	2,611	\$1,880	
ROCKBOURNE AVE	3	R	322	H26	RICH LEONARD G + GLORIA J	3,357	\$3,015
	5	R	324	H26	RICH GLORIA J + LEONARD G	3,829	\$3,512
ROCKBOURNE LN	7	R	326	H26	RUITO SALVATORE + JOA..	5,818	\$5,609
ROGERS ST	9	R	5579	E12	PELLOT LUIS R SR	3,279	\$2,593
	10	R	5259	E12	NORMAN JOHN E III	3,087	\$2,388
	11	R	5580	E12	BOBE CHARLES+	3,163	\$2,471
	16	R	5258	E12	DADDONA PATRICIA A	2,432	\$1,697
	17	R	5581	D12	MIDDLETON CATHY M	3,098	\$2,403
	21	R	5582	D12	CHEN JI GENG	3,791	\$3,134
	22	R	5257	E12	QUINONES WILLIE JR + LIZ..	3,175	\$2,480
	24	R	5256	D12	ENCARNACION BERTYU	3,371	\$2,688
	25	R	5583	D12	DEVEAU CHRISTOPHER J	3,508	\$2,826
	28	R	5255	D12	ROBINSON JAMES H JR	3,345	\$2,660
	39	R	5292	D12	SILVA CHRISTOPHER + LAU..	3,134	\$2,432
	40	R	5249	D12	YEOAH-AFARI KWAKU	3,083	\$2,382
	42	R	5248	D12	LANCASTER SPENCER LAJ	3,018	\$2,314
	43	R	5293	D12	YEE SHEILA M	3,160	\$2,460
	44	R	5247	D12	THIBODEAU BRAD A	2,190	\$1,492
	47	R	5294	D12	SMITH JERIL	3,421	\$2,743
	ROOSEVELT ST	2	R	5756	D11	RYAN KATHYA	2,464
15		R	5759	D11	WARD KELLY A	3,266	\$2,578
ROSEMARY ST	Null	R	7157	F08	NATIELO DEBORAH A	1,227	\$1,859
	5	R	7130	F08	HORTON YVETTE + JESSE	2,998	\$2,397
	10	R	7140	F08	MARABLE TONIA	3,802	\$3,250
	11	R	7113	F08	DILLARD ROBERT W	3,197	\$2,632
	12	R	7139	F08	ITURRINO MIGUEL + MARG.	2,960	\$2,361
	14	R	7138	F08	TROADEC ANA IS BARBARA	3,051	\$2,457
	15	R	7114	F08	WELLS FARGO BANK NA TR.	3,027	\$2,440
	19	R	7115	F08	BERRY DAVID ESTATE	1,284	\$1,851
	23	R	7116	F08	BOCHAIN A K +	2,802	\$2,207
	25	R	7117	F08	WELCH RAYMOND V + KAT..	3,244	\$2,677
	26	R	7137	F08	VASILIOU GEORGET AL	3,550	\$2,985
	34	R	7158	F08	LOPEZ JOSE L	4,358	\$3,867
	39	R	7112	F08	PARKES ORVILLE +	3,939	\$3,390
	43	R	7096	F08	COLEMAN KATHLEEN M	2,711	\$2,133
	55	R	7097	F08	SPEER SHERI A	2,598	\$1,977
69	R	7083	F08	SUNSHINE INVESTMENTS LLC	3,438	\$2,744	
71	R	7084	F08	SUNSHINE INVESTMENTS LLC	1,208	\$1,831	

Sum of Tax Current, Sum of Tax Two-rate, Sum of Tax AXI, Sum of Tax AXI 5% and Sum of Tax AXI + Two-rate Combined broken down by Street Name, Street Number, Tax Class, Parcel ID, Map and Owner Name. The data is filtered on Homeowner, which keeps False and True view is filtered on Parcel ID, Street Name, Tax Class and Owner Name. The Parcel ID filter excludes Null. The Street Name filter has multiple members selected. The Tax Class filter has multiple members selected. The Owner Name filter has multiple members selected.

Tax Outcomes by Street

Street Name	Street Number	Tax Class	Parcel ID	Map	Owner Name	Tax Current	Tax Two-rate	Tax AXI	Tax AXI 5%
ROSEMARY ST	72	R	7175	F07	KEY OWEN	\$2,982	\$3,067	\$2,133	\$2,133
	77	R	7085	F07	HANSER TIMOTHY	\$3,023	\$3,050	\$2,184	\$2,184
	83	R	7086	F07	LUGO EDWARD	\$2,432	\$2,519	\$1,446	\$1,446
	84	R	7076	F07	SHAW GLENN M +	\$3,617	\$3,636	\$2,926	\$2,926
	85	R	7087	F07	CRAMER CHARLES R + LINDA	\$4,393	\$4,330	\$3,896	\$3,896
	89	R	7088	F07	KNUST SHARON MARE	\$3,699	\$3,696	\$3,029	\$3,029
	Null	I	3899	C14	TRADING COVE PARTNERS ...	\$2,207	\$2,679	\$2,757	\$2,757
	2	R	3965	D15	SECCHIAROLI LISA MARY	\$2,871	\$2,914	\$1,994	\$1,994
	3	R	4258	D14	HOSKINS PATRICIA AMANTL	\$3,144	\$3,129	\$2,335	\$2,335
ROSEWAY ST	4	R	3900	D15	RODRIGUEZ JERIMIE I	\$3,679	\$3,710	\$3,004	\$3,004
	6	R	102698	D15	PEMBERTON L YDELL M + C...	\$3,913	\$3,835	\$3,296	\$3,296
	8	R	102699	D15	MORRISON SIDNEY W + MA...	\$3,913	\$3,835	\$3,296	\$3,296
	9	R	4259	D14	RAINVILLE EDWARD F	\$2,912	\$2,920	\$2,046	\$2,046
	1	R	7980	F03	MONIZ ELIZABETH A	\$3,180	\$3,235	\$2,380	\$2,380
	Null	C	2653	E19	KIKI'S ENTERPRISES LLC	\$1,474	\$1,786	\$1,828	\$1,828
	16	R	2652	E19	MACKLIN JASON S +	\$3,021	\$3,137	\$2,182	\$2,182
SANDER ST	20	R	2651	E19	MICELI SHIRLEY L	\$2,998	\$3,116	\$2,153	\$2,153
	26	R	2650	E19	SMITH JOSHUA F + DAVIES ...	\$3,929	\$3,955	\$3,316	\$3,316
	30	R	2649	E19	KEKEL ROBERT	\$2,819	\$2,956	\$1,930	\$1,930
	31	R	2685	E19	CHATMAN FELISA F AKA	\$3,697	\$3,762	\$3,026	\$3,026
	34	R	2648	E19	TRAYNOR ARTHUR B JR +A.	\$3,171	\$3,272	\$2,369	\$2,369
	36	R	2647	E19	KELLY MICHAEL JAMES	\$3,583	\$3,643	\$2,884	\$2,884
	37	R	2686	E19	DOHERTY KATHLEEN M & M...	\$3,344	\$3,436	\$2,585	\$2,585
	40	R	2646	E19	SIBORGERIK T	\$3,731	\$3,776	\$3,069	\$3,069
	41	R	2687	E19	ROGERS HELENE S &	\$3,153	\$3,262	\$2,347	\$2,347
	46	R	2645	E19	JONES KEVIN E +	\$3,585	\$3,645	\$2,886	\$2,886
	49	R	2688	E19	SULLIVAN JOHN W + GLORIA	\$3,224	\$3,338	\$2,436	\$2,436
	50	R	2644	E19	DELPAIN ROBERT C & JANI.	\$4,589	\$4,565	\$4,141	\$4,141
	54	R	2643	E19	FACAS ANTHONY S + VIRGI.	\$3,342	\$3,442	\$2,583	\$2,583
	55	R	2689	E19	PETRI NARTHUR & ALICE EN.	\$3,786	\$3,834	\$3,138	\$3,138
	63	R	2690	E19	ROMANO MICHAEL P JR	\$3,192	\$3,299	\$2,396	\$2,396
	Null	C	2491	F19	GAC PROPERTIES LLC	\$1,486	\$1,785	\$1,781	\$1,781
	16	R	100377	F19	MACHINSKI EDWARD J +	\$1,513	\$1,837	\$1,890	\$1,890
	17	R	2523	F19	ALMOND AMY S	\$3,158	\$3,256	\$2,353	\$2,353
	17	R	2557	F19	ANUSZEWICZ JOSEPH & IRE...	\$4,222	\$4,229	\$3,682	\$3,682
	20	R	2522	F19	ANUSZEWICZ DEROSPETER J	\$4,002	\$4,026	\$3,408	\$3,408
	24	R	2520	F19	TARDIFF MARC A + SHERI	\$3,704	\$3,765	\$3,035	\$3,035
	28	R	2519	F19	LINARES MARIA M	\$3,103	\$3,219	\$2,284	\$2,284
	30	R	2518	F19	BYERS HAROLD L & CAROLA	\$3,131	\$3,244	\$2,320	\$2,320
	32	R	2517	F19	DOUGLAS JENNIFER R	\$3,549	\$3,620	\$2,841	\$2,841
34	R	2516	F19	HEAP MARJORIE E	\$3,387	\$3,473	\$2,639	\$2,639	
38	R	2515	F19	RAMUS MARGARET LLU	\$4,215	\$4,225	\$3,673	\$3,673	
42	R	2514	F19	GIESING BRIAN D	\$3,831	\$3,867	\$3,194	\$3,194	
74	R	2490	F19	BODDE MARION B	\$3,422	\$3,504	\$2,683	\$2,683	
75	R	2575	F19	VENNARI NANCY E	\$3,442	\$3,523	\$2,708	\$2,708	
77	R	2576	F19	TRYON WILLIAM TRUSTEE +	\$4,198	\$4,222	\$3,653	\$3,653	
78	R	2489	F19	GRILLS ROBERT H &	\$3,447	\$3,580	\$2,714	\$2,714	
79	R	2577	F19	WANG WENQIAO +	\$3,606	\$3,687	\$2,913	\$2,913	
82	R	2488	F19	ULSCHAK GLENNYS M TRUS.	\$3,483	\$3,556	\$2,759	\$2,759	
84	R	2487	F19	SHERMAN-WATSON CHRIST...	\$3,462	\$3,537	\$2,732	\$2,732	
86	R	2486	F19	MCCARVELL KATHLEEN A	\$3,272	\$3,366	\$2,496	\$2,496	
88	R	2485	F19	WASEEM MOHAMMED + MO...	\$2,866	\$3,000	\$1,988	\$1,988	
90	R	2484	F19	FENICK JOAN M +	\$3,438	\$3,516	\$2,703	\$2,703	
91	R	2578	F19	PIESIK MICHAEL A	\$3,442	\$3,544	\$2,708	\$2,708	
92	R	2483	F19	MCGEE GERALD E + GALE M	\$3,799	\$3,849	\$3,153	\$3,153	
94	R	2482	E19	CMUCHOWSKI ANDREW W	\$3,144	\$3,253	\$2,335	\$2,335	
96	R	2481	E19	LORKING MARIA I	\$3,196	\$3,300	\$2,400	\$2,400	
97	R	2579	E19	KEATING JOHN V & KATHLE.	\$3,349	\$3,482	\$2,592	\$2,592	
100	R	2480	E19	PALLADINO JEANNE M	\$3,092	\$3,210	\$2,271	\$2,271	
104	C	2479	E19	VALON CORPORATION THE	\$2,420	\$2,896	\$2,860	\$2,860	
105	R	2580	E19	EVANGELISTA YOLANDA S	\$3,694	\$3,788	\$3,022	\$3,022	
109	R	2582	E19	CALDRELLO RUTH A	\$3,611	\$3,667	\$2,919	\$2,919	
111	R	2583	E19	ARTEAGA EDWARD	\$3,485	\$3,553	\$2,761	\$2,761	
SHARAF ST	Null	R	2165	F20	WHITCHER ROBERT H	\$3,544	\$3,705	\$2,835	\$2,835
	11	R	2403	F20	ARRIGONI CATHERINE L	\$3,817	\$3,948	\$3,176	\$3,176
	12	C	2399	F20	12 SHARAF LLC	\$6,568	\$6,716	\$6,613	\$6,613
	15	R	2404	F20	JAMES ROYCE WARNER +	\$3,838	\$3,967	\$3,202	\$3,202
	16	R	2400	F20	DELAURA TRACY R	\$3,317	\$3,505	\$2,552	\$2,552
	19	R	2164	F20	ZHANG XUN	\$3,861	\$3,989	\$3,231	\$3,231
	20	R	2160	F20	QIRICI GJERGJI + KOSTANC...	\$3,503	\$3,672	\$2,783	\$2,783
	Null	R	100745	E15	HALLQUIST AMY V	\$947	\$1,150	\$1,184	\$1,184
	15	C	4384	E14	FINAN JOHN CHRISTOPHER ...	\$6,914	\$6,712	\$7,045	\$7,045
	17	C	4385	E14	KORNEGAYKENNETH E SR ...	\$2,816	\$2,854	\$1,925	\$1,925
	21	C	4386	E14	MCCLEER JAMES L + CAROL...	\$2,889	\$2,919	\$2,017	\$2,017
25	R	4387	E14	SIT PAK YIN	\$3,165	\$3,129	\$2,362	\$2,362	
27	C	4388	E14	MCCLEER JAMES L +	\$3,717	\$3,807	\$3,051	\$3,051	
31	C	4389	E14	DRYDEN PROPERTIES LLC	\$3,984	\$3,915	\$3,385	\$3,385	
33	R	4390	E14	DESMOND TIMOTHY + CYN...	\$2,791	\$2,801	\$1,894	\$1,894	
39	R	4413	E14	ARGILAGOS JAMES + LISA	\$3,660	\$3,584	\$2,980	\$2,980	
41	R	4412	E14	SERRANO JORGE A +	\$3,171	\$3,159	\$2,369	\$2,369	
43	R	4391	E14	ERPENBECK ROBIN	\$3,306	\$3,302	\$2,538	\$2,538	
53	C	4392	E14	COMMUNITY ACTION REAL ...	\$6,680	\$6,562	\$6,753	\$6,753	
57	C	4363	E15	PRATT KEVIN G + BARBARA L	\$9,011	\$8,624	\$9,664	\$9,664	
65	C	4364	E15	PERKINS ELAINE & MALOY...	\$5,349	\$5,552	\$5,090	\$5,090	
83	R	4341	E15	HALLQUIST AMY V	\$3,809	\$3,736	\$3,167	\$3,167	
95	R	4345	F15	CHAREST JOHN C + JEANNI...	\$2,803	\$2,818	\$1,910	\$1,910	
105	R	4357	F15	LUPICA LOUIS N +	\$3,421	\$3,406	\$2,681	\$2,681	
113	R	4358	F15	ROBARGE JAMES	\$3,023	\$3,022	\$2,184	\$2,184	
115	R	3523	F15	MARTINEZ RODOLFO	\$2,728	\$2,761	\$1,816	\$1,816	
121	R	3524	F15	CORNISH LESLIE D + ELIZA...	\$3,033	\$3,035	\$2,197	\$2,197	
SHAW ST	125	C	3525	F15	M J HOLDINGS LLC	\$13,225	\$12,797	\$14,929	\$14,929

Sum of Tax Current, Sum of Tax Two-rate, Sum of Tax AXI, Sum of Tax AXI 5% and Sum of Tax AXI + Two-rate Combined broken down by Street Name, Street Number, Tax Class, Parcel ID, Map and Owner Name. The data is filtered on Homeowner, which keeps False and True view is filtered on Parcel ID, Street Name, Tax Class and Owner Name. The Parcel ID filter excludes Null. The Street Name filter has multiple members selected. The Tax Class filter has multiple members selected. The Owner Name filter has multiple members selected.

Tax Outcomes by Street

Street Name	Street Number	Tax Class	Parcel ID	Map	Owner Name	Tax AXI 5%	Tax AXI + Two-rate Combined
ROSEMARY ST	72	R	7175	F07	KEY OWEN	2,996	\$2,421
	77	R	7085	F07	HANSER TIMOTHY	3,027	\$2,372
	83	R	7086	F07	LUGO EDWARD	2,446	\$1,761
	84	R	7076	F07	SHAW GLENN M +	3,620	\$3,075
	85	R	7087	F07	CRAMER CHARLES R + LINDA	4,383	\$3,873
	89	R	7088	F07	KNJUST SHARON MARE	3,698	\$3,138
	Null	I	3899	C14	TRADING COVE PARTNERS ..	2,285	\$3,464
	2	R	3965	D15	SECCHIAROLI LISA MARY	2,878	\$2,215
	3	R	4258	D14	HOSKINS PATRICIA AMANTL	3,142	\$2,447
ROSEWAY ST	4	R	3900	D15	RODRIGUEZ JERIMIE I	3,684	\$3,170
	6	R	102698	D15	PEMBERTON LYEDELL M + C..	3,900	\$3,269
	8	R	102699	D15	MORRISON SIDNEY W + MA..	3,900	\$3,269
	9	R	4259	D14	RAINVILLE EDWARD F	2,913	\$2,206
	1	R	7980	F03	MONIZ ELIZABETH A	3,189	\$2,609
SALTONSTALL ST	Null	C	2653	E19	KIKI'S ENTERPRISES LLC	1,525	\$2,296
	16	R	2652	E19	MACKLIN JASON S +	3,040	\$2,521
	20	R	2651	E19	MICELI SHIRLEY L	3,017	\$2,496
	26	R	2650	E19	SMITH JOSHUA F + DAVIES..	3,933	\$3,463
	30	R	2649	E19	KEKEL ROBERT	2,842	\$2,311
	31	R	2685	E19	CHATMAN FELISA F AKA	3,708	\$3,250
	34	R	2648	E19	TRAYNOR ARTHUR B JR +A..	3,187	\$2,676
	36	R	2647	E19	KELLY MICHAEL JAMES	3,593	\$3,104
	37	R	2686	E19	DOHERTY KATHLEEN M & M..	3,359	\$2,869
	40	R	2646	E19	SIBORGERIK T	3,738	\$3,257
	41	R	2687	E19	ROGERS HELENE S &	3,171	\$2,668
	46	R	2645	E19	JONES KEVIN E +	3,595	\$3,106
	49	R	2688	E19	SULLIVAN JOHN W + GLORIA	3,243	\$2,762
	50	R	2644	E19	DELPAIN ROBERT C + JANL.	4,585	\$4,175
	54	R	2643	E19	FACAS ANTHONY S + VIRGI..	3,359	\$2,881
SANDER ST	55	R	2689	E19	PETRI NARTHUR & ALICE BN.	3,794	\$3,328
	63	R	2690	E19	ROMANO MICHAEL P JR	3,210	\$2,712
	Null	C	2491	F19	GAC PROPERTIES LLC	1,536	\$2,237
	16	R	100377	F19	MACHINSKI EDWARD J +	1,566	\$2,374
	16	R	2523	F19	ALMOND AMY S	3,174	\$2,655
	17	R	2557	F19	ANUSZEWICZ JOSEPH & IRE..	4,223	\$3,785
	20	R	2522	F19	ANUSZEWICZ DE ROS PETER J	4,006	\$3,548
	24	R	2520	F19	TARDIFF MARC A + SHERI	3,714	\$3,250
	28	R	2519	F19	LINARES MARIA M	3,122	\$2,619
	30	R	2518	F19	BYERS HAROLD L & CAROLA	3,150	\$2,648
	32	R	2517	F19	DOUGLAS JENNIFER R	3,561	\$3,081
	34	R	2516	F19	HEAP MARJORIE E	3,401	\$2,911
	38	R	2515	F19	RAMUS MARGARET LLU	4,216	\$3,783
	42	R	2514	F19	GIESING BRIAN D	3,837	\$3,363
	74	R	2490	F19	BODDE MARION B	3,436	\$2,947
SCHOOL ST	75	R	2575	F19	VENNARI NANCY E	3,455	\$2,970
	77	R	2576	F19	TRYON WILLIAM TRUSTEE +	4,202	\$3,785
	78	R	2489	F19	GRILLS ROBERT H &	3,469	\$3,064
	79	R	2577	F19	WANG WENQIAO +	3,619	\$3,168
	82	R	2488	F19	ULSCHAK GLENNYS M TRUS.	3,495	\$3,005
	84	R	2487	F19	SHERMAN-WATSON CHRIST..	3,474	\$2,983
	86	R	2486	F19	MCCARVELL KATHLEEN A	3,288	\$2,786
	88	R	2485	F19	WASEEM MOHAMMED + MO..	2,888	\$2,364
	90	R	2484	F19	FENICK JOAN M +	3,451	\$2,958
	91	R	2578	F19	PIESICK MICHAEL A	3,459	\$3,004
	92	R	2483	F19	MCGEE GERALD E + GALE M	3,807	\$3,348
	94	R	2482	E19	CMUCHOWSKI ANDREW	3,162	\$2,657
	96	R	2481	E19	LORKING MARIA I	3,213	\$2,711
	97	R	2579	E19	KEATING JOHN V & KATHLE.	3,371	\$2,945
	100	R	2480	E19	PALLADINO JEANNE M	3,112	\$2,609
104	C	2479	E19	VALON CORPORATION THE	2,498	\$3,592	
105	R	2580	E19	EVANGELISTA YOLANDA S	3,709	\$3,296	
109	R	2582	E19	CALDRELLO RUTH A	3,621	\$3,130	
111	R	2583	E19	ARTEAGA EDWARD	3,496	\$2,999	
SHARAF ST	Null	R	2165	F20	WHITCHER ROBERT H	3,570	\$3,227
	11	R	2403	F20	ARRIGONI CATHERINE L	3,838	\$3,507
	12	C	2399	F20	12 SHARAF LLC	6,592	\$6,854
	15	R	2404	F20	JAMES ROYCE WARNER +	3,859	\$3,529
	16	R	2400	F20	DELAURA TRACY R	3,348	\$2,999
	19	R	2164	F20	ZHANG XUN	3,882	\$3,554
	20	R	2160	F20	QIRICIGJERGJI + KOSTANC..	3,530	\$3,191
	Null	R	100745	E15	HALLQUIST AMY V	981	\$1,487
	15	C	4384	E14	FINAN JOHN CHRISTOPHER ..	6,881	\$6,680
	17	C	4385	E14	KORNEGAYKENNETH E SR ..	2,822	\$2,141
21	C	4386	E14	MCCLEER JAMES L + CAROL..	2,894	\$2,215	
25	R	4387	E14	SIT PAK YIN	3,159	\$2,437	
27	C	4388	E14	MCCLEER JAMES L +	3,732	\$3,317	
31	C	4389	E14	DRYDEN PROPERTIES LLC	3,973	\$3,369	
33	R	4390	E14	DESMOND TIMOTHY + CYN..	2,792	\$2,063	
39	R	4413	E14	ARGILAGOS JAMES + LISA	3,647	\$2,966	
41	R	4412	E14	SERRANO JORGE A +	3,169	\$2,484	
43	R	4391	E14	ERPENBECK ROBIN	3,306	\$2,661	
53	C	4392	E14	COMMUNITY ACTION REAL ..	6,661	\$6,540	
57	C	4363	E15	PRATT KEVIN G + BARBARA L	8,947	\$8,897	
65	C	4364	E15	PERKINS ELAINE & MALOYI..	5,383	\$5,477	
83	R	4341	E15	HALLQUIST AMY V	3,797	\$3,151	
95	R	4345	F15	CHAREST JOHN C + JEANNI..	2,806	\$2,086	
105	R	4357	F15	LUPICA LOUIS N +	3,418	\$2,782	
113	R	4358	F15	ROBARGE JAMES	3,023	\$2,325	
115	R	3523	F15	MARTINEZ RODOLFO	2,734	\$2,025	
121	R	3524	F15	CORNISH LESLIE D + ELIZA..	3,034	\$2,341	
SHAW ST	125	C	3525	F15	M J HOLDINGS LLC	13,155	\$13,913

Sum of Tax Current, Sum of Tax Two-rate, Sum of Tax AXI, Sum of Tax AXI 5% and Sum of Tax AXI + Two-rate Combined broken down by Street Name, Street Number, Tax Class, Parcel ID, Map and Owner Name. The data is filtered on Homeowner, which keeps False and True view is filtered on Parcel ID, Street Name, Tax Class and Owner Name. The Parcel ID filter excludes Null. The Street Name filter has multiple members selected. The Tax Class filter has multiple members selected. The Owner Name filter has multiple members selected.

Tax Outcomes by Street

Street Name	Street Number	Tax Class	Parcel ID	Map	Owner Name	Tax Current	Tax Two-rate	Tax AXI	Tax AXI 5%
SHAW ST	139	I	3516	F15	M J HOLDINGS LLC	\$11,799	\$11,646	\$13,148	
	141	I	3526	F15	M J HOLDINGS LLC	\$7,892	\$8,698	\$8,267	
	143	I	3527	F15	M J HOLDINGS LLC	\$6,911	\$7,255	\$7,041	
	147	R	3528	F15	MCLAUGHLIN COMPANIES	\$3,445	\$3,408	\$2,712	
	153	R	3529	F16	PET TIGREW SHIRLEY M	\$2,625	\$2,700	\$1,687	
	154	R	3477	F15	CROWLEY GRACE E	\$4,366	\$4,229	\$3,862	
	158	R	3476	F15	CROWLEY JAMES T	\$4,011	\$3,915	\$3,419	
	159	R	3530	F16	ML SPARK PROPERTIES LLC	\$2,800	\$2,809	\$1,905	
	160	R	3475	F16	CROWLEY JAMES T	\$969	\$1,172	\$1,195	
	164	R	3474	F16	SIMONDS LUTHER L + ANT...	\$3,007	\$3,011	\$2,164	
	166	R	3473	F16	PALMER FREDERICK H ETAL	\$1,021	\$1,239	\$1,275	
	167	R	102626	F16	PARKE EWART G & DONNET...	\$2,850	\$2,858	\$1,968	
	172	R	3472	F16	PRAYLOU G LOR K	\$2,908	\$2,939	\$2,041	
	173	R	102627	F16	PERKINS MALOYID + ELAINE	\$2,721	\$2,745	\$1,807	
	175	R	3411	F16	FIELDS MARY L ET AL	\$2,873	\$2,887	\$1,997	
	176	R	3471	F16	FEDERAL NATIONAL MORTG...	\$3,269	\$3,248	\$2,491	
	181	R	3412	F16	ANDERSON MARIO D	\$2,903	\$2,916	\$2,034	
	184	R	3470	F16	DIETZ JAMES C	\$4,057	\$3,974	\$3,477	
	187	R	3413	F16	PALMER FREDERICK H +	\$4,541	\$4,391	\$4,081	
	188	R	3469	F16	MELENDEZ CRUZ S	\$2,250	\$2,329	\$1,219	
	190	R	3468	F16	JONES JOYCE	\$2,355	\$2,419	\$1,350	
	192	R	3467	F16	COLLINS CYNTHIA	\$3,465	\$3,434	\$2,737	
	195	R	3355	F16	PERKINS MALOYID + ELAINE	\$5,267	\$5,061	\$4,988	
	202	R	3466	F16	RECANATI MARY H	\$3,677	\$3,612	\$3,002	
205	R	3356	F16	PERKINS MALOYID + ELAINE	\$3,538	\$3,484	\$2,828		
206	R	3464	F16	PERKINS MALOYID J + ELA...	\$3,526	\$3,472	\$2,812		
210	R	3462	F16	PERKINS MALOYID J + ELA...	\$3,652	\$3,581	\$2,971		
213	R	3327	F16	PERKINS MALOYID JR +	\$3,305	\$3,273	\$2,536		
214	R	3461	F16	THOMAS LEWIS E & FISH D...	\$3,210	\$3,183	\$2,418		
217	R	3328	F16	BROTHER BRWN	\$2,343	\$2,359	\$1,335		
221	C	3329	F16	BBRR LLC	\$5,449	\$6,018	\$5,215		
225	R	3331	F16	MENSCHING BARBARA	\$2,166	\$2,200	\$1,114		
245	C	3310	F16	RENSHAW MURRAY	\$6,322	\$6,929	\$6,305		
SHAWSCOVE	Null	I	100445	F14	COVE ASSOCIATES	\$264	\$321	\$330	
	2	C	4325	F15	TWO SHAWSCOVE LLC	\$89,053	\$84,852	\$109,656	
	3	C	4329	F15	3 SHAWSCOVE ASSOCIATE...	\$83,928	\$81,550	\$103,254	
	4	C	4326	F15	NEW LONDON MEDICAL AR...	\$87,873	\$83,337	\$108,182	
	5	C	4330	F14	5 COVE LLC	\$80,906	\$75,814	\$99,478	
	6	C	4331	F14	SIGNATURE PROPERTIES LLC	\$161,750	\$151,187	\$200,472	
SHERMAN ST	10	R	2383	F20	ZEPPIERI JACQUELINE B	\$3,403	\$3,490	\$2,659	
	15	R	2464	F20	ZEPPIERI JACQUELINE B	\$3,908	\$3,939	\$3,289	
	16	R	2382	F20	DEMAIO LISA A + GINO	\$3,569	\$3,647	\$2,866	
	17	R	2465	F20	MARTINEAU PAUL J + JANE R	\$3,487	\$3,557	\$2,763	
	18	R	2381	F20	WHITE ELIZABETH M +	\$3,504	\$3,589	\$2,786	
	20	R	2380	F20	MINAR JANA	\$3,049	\$3,180	\$2,217	
	23	R	2466	F20	KANEMARY ELLEN	\$3,508	\$3,583	\$2,790	
	25	R	2467	F20	ROSSI DONNA L	\$3,048	\$3,162	\$2,215	
	26	R	2379	F20	MACLEAN TIMOTHY J	\$4,871	\$4,857	\$4,493	
	31	R	2468	F20	VELEZ NORMA I	\$3,007	\$3,128	\$2,164	
	32	R	2378	F20	SANTIAGO MARISOL	\$4,027	\$4,051	\$3,439	
	35	R	2469	F20	LANDIS MARGARET S	\$3,117	\$3,228	\$2,302	
	36	R	2377	F20	WHITEWAY PRESTON A +	\$4,136	\$4,153	\$3,575	
	40	R	2376	F20	SECCHIAROLI JANET E	\$4,318	\$4,315	\$3,802	
	41	R	2470	F20	CHACON ANGEL A + MARIA D	\$3,381	\$3,465	\$2,632	
	45	R	2471	F20	ALSTON MELV N	\$4,163	\$4,169	\$3,608	
	46	R	2375	F20	HADLEY LINDA J	\$3,057	\$3,173	\$2,226	
	48	R	2374	F20	MACDONALD WILLIAM + DI...	\$3,017	\$3,140	\$2,177	
	50	R	2373	F20	GAYNOR GERARD J III + NI...	\$3,613	\$3,674	\$2,922	
	51	R	2472	F20	CONROY JOHN E + ALICE	\$3,849	\$3,891	\$3,216	
	52	R	2372	F20	HANEBERG MARGARET LAJ	\$3,542	\$3,611	\$2,832	
	53	R	2473	F20	SINAGRA RONALD J + DAW...	\$3,638	\$3,693	\$2,953	
	54	R	2402	F20	RYKEN LAWRENCE P + JOAN	\$3,972	\$3,997	\$3,370	
	55	R	2474	F20	DAY PATRICK J + ELEANOR ...	\$3,287	\$3,377	\$2,514	
58	R	2401	E20	WILLIAMSON TODD B	\$3,861	\$3,895	\$3,231		
59	R	2475	E20	RICHARD BRUCE D &	\$3,156	\$3,260	\$2,351		
61	R	2476	E20	BUCHANAN JOYA	\$3,388	\$3,469	\$2,641		
SHERMOR PL	7	R	503	F26	WARD THOMAS H + MAURE...	\$4,921	\$5,066	\$4,555	
	15	R	504	G26	LABELLA GUY F	\$4,272	\$4,475	\$3,744	
	16	R	508	G26	PETRIZZI BARBARA	\$4,618	\$4,793	\$4,177	
	21	R	505	G26	SADLER IVAN + ANDREA S	\$6,870	\$6,838	\$6,990	
	22	R	507	G26	FARRAR DAVID R	\$4,172	\$4,401	\$3,619	
	26	R	506	G26	RUPAR DONALD J +	\$3,783	\$4,024	\$3,133	
SHIRLEY LN	Null	R	210	G27	FEINBERG PHYLLIS REVOC...	\$1,540	\$1,869	\$1,924	
	211	R	G27	FEINBERG PHYLLIS REVOC...	\$1,526	\$1,852	\$1,906		
	3	R	483	G26	MINGRONE JOSEPH A	\$5,790	\$5,838	\$5,641	
	9	R	484	G26	MULLER WAYNE N &	\$6,106	\$6,123	\$6,036	
	15	R	486	G26	SABILIA ANTHONY F & CLE...	\$6,195	\$6,215	\$6,147	
	22	R	206	G26	CARR RUSSELL M + VONICE...	\$6,944	\$6,850	\$7,083	
25	R	487	G26	SANTANIELLO ANGELO G	\$6,659	\$6,632	\$6,727		
33	R	209	G27	FEINBERG PHYLLIS + JOSEP...	\$8,607	\$8,863	\$9,161		
49	R	204	G27	KUSHIGIAN JULIA ALEXS	\$7,680	\$8,107	\$8,002		
SIXTH AVE	Null	R	6711	B07	FIGUEROA ADELINA	\$1,024	\$1,243	\$1,279	
	7637	R	B07	WELLS ROSALIE J + STEPHE...	\$12	\$15	\$16		
	3	R	6709	B07	STACHURSKI DARIUSZ R	\$2,876	\$2,913	\$2,001	
	7	R	6710	B07	FARGO WILLIAM F	\$2,405	\$2,489	\$1,413	
	10	R	7638	B07	FIGUEROA ADELINA	\$2,973	\$2,987	\$2,121	
	11	R	7634	B07	GUERRERO FRANCISCO +	\$2,612	\$2,684	\$1,671	
15	R	7636	B07	GONZALEZ JOSE D +	\$2,487	\$2,561	\$1,515		
SOUTH FRONTAGE RD	Null	C	7596	B07	NEW LONDON SHOPPING C...	\$6,143	\$7,457	\$7,674	
	7597	C07	C07	NEW LONDON SHOPPING C...	\$339,183	\$356,834	\$422,127		
SOUTH LEDYARD ST	9	R	5672	D11	RYAN LAWRENCE C	\$2,296	\$2,350	\$1,277	

Sum of Tax Current, Sum of Tax Two-rate, Sum of Tax AXI, Sum of Tax AXI 5% and Sum of Tax AXI + Two-rate Combined broken down by Street Name, Street Number, Tax Class, Parcel ID, Map and Owner Name. The data is filtered on Homeowner, which keeps False and True view is filtered on Parcel ID, Street Name, Tax Class and Owner Name. The Parcel ID filter excludes Null. The Street Name filter has multiple members selected. The Tax Class filter has multiple members selected. The Owner Name filter has multiple members selected.

Tax Outcomes by Street

Street Name	Street Number	Tax Class	Parcel ID	Map	Owner Name	Tax AXI %	Tax AXI + Two-rate Combined	
SHAW ST	139	I	3516	F15	M J HOLDINGS LLC	11,774	\$12,659	
	141	I	3526	F15	M J HOLDINGS LLC	8,025	\$9,569	
	143	I	3527	F15	M J HOLDINGS LLC	6,967	\$7,602	
	147	R	3528	F15	MCLAUGHLIN COMPANES	3,439	\$2,772	
	153	R	3529	F16	PET TIGREW SHIRLEY M	2,637	\$1,973	
	154	R	3477	F15	CROWLEY GRACE E	4,344	\$3,714	
	158	R	3476	F15	CROWLEY JAMES T	3,995	\$3,356	
	159	R	3530	F16	ML SPARK PROPERTIES LLC	2,801	\$2,072	
	160	R	3475	F16	CROWLEY JAMES T	1,002	\$1,501	
	164	R	3474	F16	SIMONDS LUTHER L + ANT...	3,007	\$2,313	
	166	R	3473	F16	PALMER FREDERICK H ETAL	1,057	\$1,602	
	167	R	102626	F16	PARKEEWART G & DONNET	2,851	\$2,130	
	172	R	3472	F16	PRAYLOU G LOR W	2,913	\$2,240	
	173	R	102627	F16	PERKINS MALOYD + ELAINE	2,725	\$2,003	
	175	R	3411	F16	FIELDS MARY L ET AL	2,875	\$2,170	
	176	R	3471	F16	FEDERAL NATIONAL MORTG...	3,265	\$2,587	
	181	R	3412	F16	ANDERSON MARIED	2,905	\$2,204	
	184	R	3470	F16	DIETZ JAMES C	4,044	\$3,433	
	187	R	3413	F16	PALMER FREDERICK H +	4,516	\$3,903	
	188	R	3469	F16	MELENDEZ CRUZ S	2,263	\$1,526	
	190	R	3468	F16	JONES JOYCE	2,366	\$1,628	
	192	R	3467	F16	COLLINS CYNTHA	3,460	\$2,807	
	195	R	3355	F16	PERKINS MALOYD + ELAINE	5,233	\$4,685	
	202	R	3466	F16	RECANATI MARY H	3,667	\$3,004	
	205	R	3356	F16	PERKINS MALOYD + ELAINE	3,529	\$2,855	
	206	R	3464	F16	PERKINS MALOYD J + ELA I...	3,517	\$2,842	
	210	R	3462	F16	PERKINS MALOYD J + ELA I...	3,641	\$2,965	
	213	R	3327	F16	PERKINS MALOYD JR +	3,299	\$2,612	
	214	R	3461	F16	THOMAS LEWIS E & FISH D...	3,206	\$2,506	
	217	R	3328	F16	BROTHER BRWN	2,346	\$1,533	
	221	C	3329	F16	BBRR LLC	5,543	\$6,218	
	225	R	3331	F16	MENSCHING BARBARA	2,172	\$1,350	
	245	C	3310	F16	RENSHAW MURRAY	6,422	\$7,335	
SHAWSCOVE	Null	I	100445	F14	COVE ASSOCIATES	273	\$414	
	2	C	4325	F15	TWO SHAWSCOVE LLC	88,360	\$99,039	
	3	C	4329	F15	3 SHAWSCOVE ASSOCIATE...	83,536	\$95,942	
	4	C	4326	F15	NEW LONDON MEDICAL AR...	87,125	\$97,047	
	5	C	4330	F14	5 COVE LLC	80,066	\$87,697	
	6	C	4331	F14	SIGNATURE PROPERTIES LLC	160,008	\$176,000	
	10	R	2383	F20	ZEPPIERI JACQUELINE B	3,417	\$2,933	
SHERMAN ST	15	R	2464	F20	ZEPPIERI JACQUELINE B	3,913	\$3,447	
	16	R	2382	F20	DEMAIO LISA A + GINO	3,582	\$3,117	
	17	R	2465	F20	MARTINEAU PAUL J + JANE R	3,498	\$3,005	
	18	R	2381	F20	WHITE ELIZABETH M +	3,518	\$3,051	
	20	R	2380	F20	MINAR JANA	3,071	\$2,580	
	23	R	2466	F20	KANEMARY ELLEN	3,520	\$3,038	
	25	R	2467	F20	ROSSI DONNA L	3,066	\$2,549	
	26	R	2379	F20	MACLEAN TIMOTHY J	4,869	\$4,532	
	31	R	2468	F20	VELEZ NORMA I	3,027	\$2,512	
	32	R	2378	F20	SANTIAGO MARISOL	4,031	\$3,579	
	35	R	2469	F20	LANDIS MARGARET S	3,135	\$2,627	
	36	R	2377	F20	WHITEWAY PRESTON A +	4,139	\$3,697	
	40	R	2376	F20	SECCHIAROLI JANET E	4,318	\$3,884	
	41	R	2470	F20	CHACON ANGEL A + MARIA D	3,395	\$2,901	
	45	R	2471	F20	ALSTON MELVIN	4,164	\$3,712	
	46	R	2375	F20	HADLEY LINDA J	3,076	\$2,564	
	48	R	2374	F20	MACDONALD WILLIAM + DI...	3,038	\$2,527	
	50	R	2373	F20	GAYNOR GERARD J III + NI...	3,623	\$3,141	
	51	R	2472	F20	CONROY JOHN E + ALICE	3,856	\$3,394	
	52	R	2372	F20	HANEBERG MARGARET LAJ	3,553	\$3,069	
	53	R	2473	F20	SINAGRA RONALD J + DAW...	3,647	\$3,162	
	54	R	2402	F20	RYKEN LAWRENCE P + JOAN	3,976	\$3,514	
	55	R	2474	F20	DAY PATRICK J + ELEANOR ...	3,302	\$2,797	
	58	R	2401	E20	WILLIAMSON TODD B	3,867	\$3,394	
	59	R	2475	E20	RICHARD BRUCE D &	3,173	\$2,662	
	61	R	2476	E20	BUCHANAN JOYA	3,402	\$2,903	
	SHERMOR PL	7	R	503	F26	WARD THOMAS H + MAURE...	4,945	\$4,862
		15	R	504	G26	LABELLA GUY F	4,305	\$4,178
		16	R	508	G26	PETRIZZI BARBARA	4,647	\$4,547
		21	R	505	G26	SADLER IVAN + ANDREA S	6,864	\$6,916
		22	R	507	G26	FARRAR DAVID R	4,210	\$4,102
		26	R	506	G26	RUPAR DONALD J +	3,823	\$3,653
	SHIRLEY LN	Null	R	210	G27	FEINBERG PHYLLIS REVOC ...	1,594	\$2,416
Null		R	211	G27	FEINBERG PHYLLIS REVOC ...	1,579	\$2,394	
3		R	483	G26	MINGRONE JOSEPH A	5,798	\$5,748	
9		R	484	G26	MULLER WAYNE N &	6,109	\$6,075	
15		R	486	G26	SABILIA ANTHONY F + CLE...	6,198	\$6,188	
22		R	206	G26	CARR RUSSELL M + VONICE...	6,929	\$6,900	
25		R	487	G26	SANTANIELLO ANGELO G	6,655	\$6,669	
33		R	209	G27	FEINBERG PHYLLIS + JOSEP...	8,650	\$9,499	
49		R	204	G27	KUSHIGIAN JULIA ALEXS	7,750	\$8,670	
SIXTH AVE	Null	R	6711	B07	FIGUEROA ADELINA	1,060	\$1,607	
	Null	R	7637	B07	WELLS ROSALIE J + STEPHE...	13	\$20	
	3	R	6709	B07	STACHURSKI DARIUŞ R	2,882	\$2,211	
	7	R	6710	B07	FARGO WILLIAM F	2,419	\$1,722	
	10	R	7638	B07	FIGUEROA ADELINA	2,975	\$2,289	
	11	R	7634	B07	GUERRERO FRANCISCO +	2,624	\$1,952	
	15	R	7636	B07	GONZALEZ JOSE D +	2,499	\$1,804	
SOUTH FRONTAGE RD	Null	C	7596	B07	NEW LONDON SHOPPING C...	6,360	\$9,640	
	Null	C	7597	C07	NEW LONDON SHOPPING C...	341,929	\$436,241	
SOUTH LEDYARD ST	9	R	5672	D11	RYAN LAWRENCE C	2,305	\$1,539	

Sum of Tax Current, Sum of Tax Two-rate, Sum of Tax AXI, Sum of Tax AXI 5% and Sum of Tax AXI + Two-rate Combined broken down by Street Name, Street Number, Tax Class, Parcel ID, Map and Owner Name. The data is filtered on Homeowner, which keeps False and True view is filtered on Parcel ID, Street Name, Tax Class and Owner Name. The Parcel ID filter excludes Null. The Street Name filter has multiple members selected. The Tax Class filter has multiple members selected. The Owner Name filter has multiple members selected.

Tax Outcomes by Street

Street Name	Street Number	Tax Class	Parcel ID	Map	Owner Name	Tax Current	Tax Two-rate	Tax AXI	Tax AXI 5%
SOUTH LEDYARD ST	12	R	5688	D11	HOPKINS WILLIAM B + ST A...	\$2,494	\$2,541	\$1,524	\$1,524
	15	R	5673	D11	COMFORT KEVIN A + EILEE...	\$3,346	\$3,364	\$2,587	\$2,587
	16	R	5687	D11	BUTLER CORTEY C	\$2,405	\$2,463	\$1,413	\$1,413
	17	R	5674	D11	DONOVAN BARBARA J	\$2,468	\$2,516	\$1,491	\$1,491
	19	R	5675	D11	VERITO JOSEPH JOHN	\$2,532	\$2,574	\$1,571	\$1,571
	20	R	5686	D11	MASSAD TERESA	\$2,703	\$2,731	\$1,785	\$1,785
	22	R	5685	D11	AUGMON MARSHALL G &	\$2,710	\$2,738	\$1,794	\$1,794
	25	R	5676	D11	SUTTON FUNDING LLC	\$2,705	\$2,731	\$1,787	\$1,787
	28	R	5684	D11	DELANEY LAURIE + THURST...	\$2,990	\$2,994	\$2,144	\$2,144
	32	R	5683	D11	HOLEMAN MARK S	\$2,773	\$2,794	\$1,872	\$1,872
	34	R	5682	D11	MATTSON JOHN A E	\$3,078	\$3,069	\$2,253	\$2,253
SOUTH WATER ST	3	C	100011	G12	HOEHUA OVERSEA LLC	\$4,391	\$4,261	\$3,893	\$3,893
SPRING ST	10	R	4169	E14	ZHENG GUO +	\$3,863	\$3,763	\$3,234	\$3,234
	14	R	4168	E14	LOWEBRUCE + LORI	\$3,255	\$3,225	\$2,474	\$2,474
	17	R	4152	E14	ROSARIO GABRIEL +	\$3,629	\$3,562	\$2,942	\$2,942
	18	R	4167	E14	RODRIGUEZ FELIPE +	\$3,929	\$3,831	\$3,316	\$3,316
	21	R	4153	E14	AMPUERO JOSUE +	\$3,003	\$2,998	\$2,159	\$2,159
	22	R	4166	E14	CRISTOFARO ANGELO R + ...	\$3,189	\$3,165	\$2,391	\$2,391
	25	R	4154	E14	SHABAREKH ANTHONY J &	\$2,589	\$2,617	\$1,642	\$1,642
	27	R	4155	E14	CAGLE MARVIEE + RONALD...	\$2,851	\$2,853	\$1,970	\$1,970
	29	R	4156	E14	KYDD HENRY E + ANNIE	\$4,004	\$3,893	\$3,410	\$3,410
	30	R	4165	E14	VYOLA GREG + KATRINA	\$2,966	\$2,976	\$2,112	\$2,112
	33	R	4157	E14	DESANTIS JERIA	\$3,369	\$3,328	\$2,617	\$2,617
	34	R	4164	E14	LAGUERRE RENE & BRENDA	\$3,344	\$3,305	\$2,585	\$2,585
	37	R	4158	E14	CARLTON GLENN A	\$3,458	\$3,408	\$2,728	\$2,728
	38	R	4163	E14	BOWEMICHAEL	\$3,469	\$3,417	\$2,741	\$2,741
	41	R	4159	E14	MCELROY LEROY	\$2,775	\$2,793	\$1,874	\$1,874
	42	R	4162	E14	YOUNG A GARDNER JR	\$2,707	\$2,731	\$1,789	\$1,789
	45	R	4160	E14	BOONE HURKLEY	\$2,998	\$2,994	\$2,153	\$2,153
	46	R	4161	E14	FISHER WILLIAM D JR &	\$2,901	\$2,906	\$2,032	\$2,032
	Null	R	3866	D16	BYRD THOMAS J	\$939	\$1,139	\$1,172	\$1,172
	16	R	3785	E16	BLETTE EILEEN B	\$3,763	\$3,683	\$3,109	\$3,109
	20	R	3784	E16	GRABEL WALTER R + BERT...	\$2,905	\$2,908	\$2,037	\$2,037
	24	R	3783	E16	DALY TIMOTHY J &	\$3,197	\$3,172	\$2,402	\$2,402
	28	R	3782	E16	FACAS BARBARA ANN	\$3,324	\$3,286	\$2,560	\$2,560
32	R	3781	E16	BANK OF NEW YORK TRUST...	\$3,756	\$3,674	\$3,100	\$3,100	
38	R	3780	E16	YOUANCE PIARD & MARIE A...	\$3,501	\$3,445	\$2,781	\$2,781	
40	R	3779	E16	GUTIERREZ REGINA +	\$3,285	\$3,251	\$2,511	\$2,511	
43	R	3818	E16	ST JOSEPH CHURCH CORP	\$4,120	\$4,013	\$3,555	\$3,555	
44	R	3778	E16	SANCHIROSEANNA	\$2,480	\$2,527	\$1,506	\$1,506	
46	R	3777	E16	SPRAWLING JOCELYN C + M...	\$4,323	\$4,186	\$3,809	\$3,809	
47	R	3819	E16	ROBINSON CHAD R	\$3,897	\$3,812	\$3,276	\$3,276	
50	R	3776	E16	SIZER MICHAEL + CHRISTI...	\$3,321	\$3,283	\$2,556	\$2,556	
53	R	3829	E16	JORDAN MAUREN	\$2,864	\$2,875	\$1,985	\$1,985	
77	R	3848	E16	LEWIS CAMERON D +	\$2,794	\$2,808	\$1,898	\$1,898	
81	R	3849	E16	CHONGO GEORGINA	\$3,408	\$3,362	\$2,665	\$2,665	
84	R	3725	E16	GARDNER JOAN C	\$3,103	\$3,089	\$2,284	\$2,284	
85	R	3850	E16	EVANS WILLAMAE	\$2,817	\$2,834	\$1,927	\$1,927	
88	R	3724	E16	MILLER DONALD B III + DE...	\$3,037	\$3,029	\$2,202	\$2,202	
89	R	3851	D16	NAHAS JAMES J + NANCYA	\$3,717	\$3,644	\$3,051	\$3,051	
90	R	3723	D16	SEBASTIAN LOUISE	\$2,964	\$2,961	\$2,110	\$2,110	
93	R	3852	D16	PROVATAS MARIA	\$3,346	\$3,306	\$2,587	\$2,587	
94	R	3722	D16	PAPATHANASIOU EWA K	\$3,033	\$3,024	\$2,197	\$2,197	
97	R	3853	D16	BARRETT MARGARET	\$2,833	\$2,845	\$1,948	\$1,948	
102	R	3720	D16	VALOY JUAN R + RITA E	\$3,963	\$3,873	\$3,358	\$3,358	
103	R	3862	D16	DEPETER FRANCIS + MADE...	\$3,506	\$3,451	\$2,788	\$2,788	
104	R	3721	D16	PATTI CHRISTOPHER	\$3,315	\$3,290	\$2,549	\$2,549	
105	R	3863	D16	CAMACHO SERGIOR & LILLI...	\$3,538	\$3,480	\$2,828	\$2,828	
106	R	3719	D16	DAWSON SUSAN C	\$3,549	\$3,497	\$2,841	\$2,841	
109	R	3864	D16	HUNTER JENNIFER TRSTIE	\$2,612	\$2,646	\$1,671	\$1,671	
110	R	3718	D16	FRAZIER GLORIA SELDON F...	\$3,249	\$3,228	\$2,467	\$2,467	
114	R	3717	D16	RIDING SCOTT	\$3,290	\$3,255	\$2,518	\$2,518	
118	R	3716	D16	ALLEN DIANA E	\$2,528	\$2,570	\$1,566	\$1,566	
119	R	3865	D16	BYRD THOMAS J	\$3,872	\$3,782	\$3,245	\$3,245	
122	R	3715	D16	BROWN AUDREY	\$3,153	\$3,132	\$2,347	\$2,347	
124	R	3714	D16	CALDRELLO LOISM	\$3,076	\$3,073	\$2,251	\$2,251	
126	R	3713	D16	VYOLA GREG W + MARGA...	\$3,774	\$3,702	\$3,122	\$3,122	
127	R	3867	D16	BRAUN ELIZABETH A +	\$4,484	\$4,338	\$4,009	\$4,009	
130	R	3712	D16	MOHER MARCIA J	\$3,490	\$3,446	\$2,768	\$2,768	
134	R	3711	D16	HORGAN CHRISTOPHER + H...	\$2,860	\$2,868	\$1,981	\$1,981	
135	R	3869	D16	SERLUCA THOMAS D + DIA...	\$3,547	\$3,490	\$2,839	\$2,839	
138	R	3710	D16	WHITING KENNETH L JR +	\$2,589	\$2,625	\$1,642	\$1,642	
139	R	3870	D16	ROE FRANCIS C	\$2,675	\$2,706	\$1,749	\$1,749	
142	R	3709	D16	CARDOZA KATHERINET	\$2,625	\$2,656	\$1,687	\$1,687	
143	R	3871	D16	WILSON JAYE P	\$2,678	\$2,709	\$1,754	\$1,754	
Null	R	7075	F07	SWANSON WARREN A + KA...	\$1,197	\$1,453	\$1,496	\$1,496	
STANNERS ST	12	R	7093	F08	SMALL HAROLD ESTATE + A...	\$3,057	\$3,118	\$2,226	\$2,226
	16	R	7092	F08	HEMPSTEAD HAROLD J + D...	\$3,440	\$3,464	\$2,705	\$2,705
	20	R	7091	F08	SIDEREWICZ CAROLINE	\$3,164	\$3,215	\$2,360	\$2,360
	24	R	7090	F08	ROSARIO DEBORAH 31...	\$2,662	\$2,744	\$1,734	\$1,734
	26	R	7089	F08	SOUSA JOHN P	\$3,258	\$3,309	\$2,478	\$2,478
	6	R	4690	F13	PALMER MARGARET M	\$3,658	\$3,550	\$2,977	\$2,977
8	R	4689	F13	LONG DENNIS S + CONSTA...	\$3,975	\$3,836	\$3,374	\$3,374	
10	R	4688	F13	CHALK SANDRA KERSTEN	\$3,842	\$3,715	\$3,207	\$3,207	
11	R	4668	F13	THOMPSON MERLIN	\$3,836	\$3,722	\$3,200	\$3,200	
15	R	4669	F13	STEVENSON KEVIN S + AND...	\$3,280	\$3,207	\$2,505	\$2,505	
16	R	4687	F13	WILLIAMS PATRICIA	\$4,045	\$3,902	\$3,461	\$3,461	
17	R	4670	F13	BROWN STEPHEN S +	\$3,280	\$3,206	\$2,505	\$2,505	
18	R	4686	F13	TERIAN AMYL	\$3,801	\$3,683	\$3,156	\$3,156	
19	R	4671	F12	SASZIK KARL J	\$3,303	\$3,227	\$2,534	\$2,534	
STARR ST	20	R	4685	F13	DAVID DANIEL J + JUDITH A	\$3,708	\$3,599	\$3,040	\$3,040

Sum of Tax Current, Sum of Tax Two-rate, Sum of Tax AXI, Sum of Tax AXI 5% and Sum of Tax AXI + Two-rate Combined broken down by Street Name, Street Number, Tax Class, Parcel ID, Map and Owner Name. The data is filtered on Homeowner, which keeps False and True view is filtered on Parcel ID, Street Name, Tax Class and Owner Name. The Parcel ID filter excludes Null. The Street Name filter has multiple members selected. The Tax Class filter has multiple members selected. The Owner Name filter has multiple members selected.

Tax Outcomes by Street

Street Name	Street Number	Tax Class	Parcel ID	Map	Owner Name	Tax AXI 5%	Tax AXI + Two-rate Combined	
SOUTH LEDYARD ST	12	R	5688	D11	HOPKINS WILLIAM B + ST A...	2,502	\$1,768	
	15	R	5673	D11	COMFORT KEVIN A + EILEE...	3,349	\$2,747	
	16	R	5687	D11	BUTLER CORTNEY C	2,415	\$1,679	
	17	R	5674	D11	DONOVAN BARBARA J	2,476	\$1,738	
	19	R	5675	D11	VERITO JOSEPH JOHN	2,539	\$1,805	
	20	R	5686	D11	MASSA D TERESA	2,708	\$1,988	
	22	R	5685	D11	AUGMON MARSHALL G &	2,715	\$1,995	
	25	R	5676	D11	SUTTON FUNDING LLC	2,709	\$1,986	
	28	R	5684	D11	DELANEY LAURIE + THURST...	2,991	\$2,293	
	32	R	5683	D11	HOLEMAN MARK S	2,776	\$2,060	
34	R	5682	D11	MATTSON JOHN A E	3,076	\$2,377		
SOUTH WATER ST	3	C	100011	G12	HOE HUA OVERSEA LLC	4,370	\$3,756	
SPRING ST	10	R	4169	E14	ZHENG GUO +	3,847	\$3,171	
	14	R	4168	E14	LOWEBRUCE + LORI	3,250	\$2,556	
	17	R	4152	E14	ROSARIO GABRIEL +	3,618	\$2,944	
	18	R	4167	E14	RODRIGUEZ FELIPE +	3,913	\$3,254	
	21	R	4153	E14	AMPUERO JOSUE +	3,002	\$2,294	
	22	R	4166	E14	CRISTOFARO ANGELO R + ...	3,185	\$2,486	
	25	R	4154	E14	SHABAREKH ANTHONY J &	2,594	\$1,851	
	27	R	4155	E14	CAGLE MARVIEE + RONALD...	2,852	\$2,122	
	29	R	4156	E14	KYDD HENRY E + ANNIE	3,986	\$3,321	
	30	R	4165	E14	VYMOLA GREG + KATRINA	2,967	\$2,274	
	33	R	4157	E14	DESANTIS JERIA	3,363	\$2,674	
	34	R	4164	E14	LAGUERRE RENE & BRENDA	3,337	\$2,647	
	37	R	4158	E14	CARLTON GLENN A	3,450	\$2,766	
	38	R	4163	E14	BOWEMICHAEL	3,460	\$2,776	
	41	R	4159	E14	MCELROY LEROY	2,778	\$2,057	
	42	R	4162	E14	YOUNG A GARDNER JR	2,711	\$1,986	
	45	R	4160	E14	BOONE HURKLEY	2,997	\$2,289	
	46	R	4161	E14	FISHER WILLIAM D JR &	2,902	\$2,188	
SQUIRE ST	Null	R	3866	D16	BYRD THOMAS J	972	\$1,473	
	16	R	3785	E16	BLETTE EILEEN B	3,750	\$3,084	
	20	R	3784	E16	GRABEL WALTER R + BERT...	2,905	\$2,190	
	24	R	3783	E16	DALY TIMOTHY J &	3,193	\$2,493	
	28	R	3782	E16	FACAS BARBARA ANN	3,318	\$2,625	
	32	R	3781	E16	BANK OF NEW YORK TRUST...	3,743	\$3,073	
	38	R	3780	E16	YOUANCE PIARD & MARIE A...	3,492	\$2,809	
	40	R	3779	E16	GUTIERREZ REGINA +	3,279	\$2,585	
	43	R	3818	E16	ST JOSEPH CHURCH CORP	4,102	\$3,468	
	44	R	3778	E16	SANCHIROSEANNA	2,488	\$1,750	
	46	R	3777	E16	SPRAWLING JOCELYN C + M...	4,301	\$3,663	
	47	R	3819	E16	ROBINSON CHAD R	3,883	\$3,237	
	50	R	3776	E16	SIZER MICHAEL + CHRISTI...	3,314	\$2,621	
	53	R	3829	E16	JORDAN MAUREN	2,866	\$2,153	
	77	R	3848	E16	LEWIS CAMERON D +	2,797	\$2,074	
	81	R	3849	E16	CHONGO GEORGINA	3,400	\$2,714	
	84	R	3725	E16	GARDNER JOAN C	3,101	\$2,400	
	85	R	3850	E16	EVANS WILLAMAE	2,820	\$2,106	
	88	R	3724	E16	MILLER DONALD B III + DE...	3,036	\$2,330	
	89	R	3851	D16	NAHAS JAMES J + NANCYA	3,705	\$3,040	
	90	R	3723	D16	SEBASTIAN LOUISE	2,963	\$2,251	
	93	R	3852	D16	PROVATA MARIA	3,339	\$2,648	
	94	R	3722	D16	PAPATHANASIOU EVA K	3,032	\$2,323	
	97	R	3853	D16	BARRETT MARGARET	2,835	\$2,116	
	102	R	3720	D16	VALOY JUAN R + RITA E	3,948	\$3,308	
	103	R	3862	D16	DEPETER FRANCIS J + MADE...	3,497	\$2,815	
	104	R	3721	D16	PATTI CHRISTOPHER	3,311	\$2,635	
	105	R	3863	D16	CAMACHO SERGIOR + LILLI...	3,529	\$2,849	
	106	R	3719	D16	DAWSON SUSAN C	3,540	\$2,873	
	109	R	3864	D16	HUNTER JENNIFER TRSTEE	2,618	\$1,888	
	110	R	3718	D16	FRAZIER GLORIA SELDON F...	3,246	\$2,564	
	114	R	3717	D16	RIDING SCOTT	3,284	\$2,589	
	118	R	3716	D16	ALLEN DIANA E	2,535	\$1,799	
	119	R	3865	D16	BYRD THOMAS J	3,857	\$3,199	
	122	R	3715	D16	BROWN AUDREY	3,149	\$2,447	
	124	R	3714	D16	CALDRELLO LOISM	3,076	\$2,385	
	126	R	3713	D16	VYMOLA GREG W + MARGA...	3,762	\$3,110	
	127	R	3867	D16	BRAUN ELIZABETHA +	4,460	\$3,842	
	130	R	3712	D16	MOHER MARCIA J	3,483	\$2,816	
	134	R	3711	D16	HORGAN CHRISTOPHER + H...	2,862	\$2,143	
	135	R	3869	D16	SERLUCA THOMAS D + DIA...	3,538	\$2,863	
	138	R	3710	D16	WHITING KENNETH L JR +	2,595	\$1,863	
	139	R	3870	D16	ROE FRANCIS C	2,680	\$1,959	
	142	R	3709	D16	CARDOZA KATHERINET	2,630	\$1,899	
	143	R	3871	D16	WILSON JAYE P	2,683	\$1,962	
	STANNERS ST	Null	R	7075	F07	SWANSON WARREN A + KA...	1,239	\$1,879
		12	R	7093	F08	SMALL HAROLD ESTATE + A...	3,067	\$2,471
		16	R	7092	F08	HEMPSTEAD HAROLD J + D...	3,444	\$2,869
20		R	7091	F08	SIDEREWICZ CAROLINE	3,172	\$2,582	
24		R	7090	F08	ROSARIO DEBORAH 31...	2,676	\$2,029	
26		R	7089	F08	SOUSA JOHN P	3,266	\$2,696	
STARR ST	6	R	4690	F13	PALMER MARGARET M	3,640	\$2,910	
	8	R	4689	F13	LONG DENNIS S + CONSTA...	3,952	\$3,239	
	10	R	4688	F13	CHALK SANDRA KERSTEN	3,821	\$3,100	
	11	R	4668	F13	THOMPSON MERLIN	3,817	\$3,114	
	15	R	4669	F13	STEVENSON KEVIN S + AND...	3,268	\$2,513	
	16	R	4687	F13	WILLIAMS PATRICIA	4,021	\$3,317	
	17	R	4670	F13	BROWN STEPHEN S +	3,267	\$2,511	
	18	R	4686	F13	TERIAN AMYL	3,781	\$3,065	
	19	R	4671	F12	SASZIK KARL J	3,290	\$2,535	
	20	R	4685	F13	DAVID DANIEL J + JUDITH A	3,690	\$2,969	

Sum of Tax Current, Sum of Tax Two-rate, Sum of Tax AXI, Sum of Tax AXI 5% and Sum of Tax AXI + Two-rate Combined broken down by Street Name, Street Number, Tax Class, Parcel ID, Map and Owner Name. The data is filtered on Homeowner, which keeps False and True view is filtered on Parcel ID, Street Name, Tax Class and Owner Name. The Parcel ID filter excludes Null. The Street Name filter has multiple members selected. The Tax Class filter has multiple members selected. The Owner Name filter has multiple members selected.



Tax Outcomes by Street

Street Name	Street Number	Tax Class	Parcel ID	Map	Owner Name	Tax Current	Tax Two-rate	Tax AXI	Tax AXI 5%	
STARR ST	23	R	4672	F12	GASH WILLIAM	\$4,413	\$4,226	\$3,920		
	25	R	4673	F12	POPE MCCOY & GERALDINE A	\$3,733	\$3,615	\$3,071		
	26	R	4684	F13	NEFF BARBARA J	\$4,348	\$4,176	\$3,840		
	28	R	4683	F12	MATSON KIMBERLYA + MA.	\$5,569	\$5,281	\$5,365		
	29	R	4674	F12	DONOVAN DEBORAH	\$3,520	\$3,415	\$2,806		
	31	R	4675	F12	MATSON MARK W + KIMBE.	\$4,388	\$4,206	\$3,889		
	32	R	4682	F12	GIOVENALE SHARON	\$3,515	\$3,400	\$2,799		
	33	R	4676	F12	NATALE PAMELA JANE	\$3,401	\$3,322	\$2,656		
	34	R	4681	F12	GRILLO JO-LYNN C	\$3,235	\$3,166	\$2,449		
	STATEPIER RD	3	I	6122	G10	MCWILD LLC	\$55,731	\$55,091	\$68,029	
		6	C	6120	G09	KERNOZEK HOLDING COMP.	\$5,356	\$6,072	\$5,099	
		145	C	6191	F09	NAUTILUS DEVELOPMENT L	\$9,910	\$10,686	\$10,788	
		163	C	6192	F10	CEFALU NEW LONDON LLC	\$8,434	\$9,635	\$8,944	
				4445	G12	SOUTHOLD TOWN OF	\$41,997	\$44,460	\$50,872	
		Null	C	4516	G12	BACON BUILDING LLC	\$35,490	\$33,525	\$42,743	
STATE ST			4540	G12	CROCKER HOUSE LLC	\$131,137	\$120,136	\$162,229		
	2	C	4510	G12	BOCHAIN ALEXANDER K TR.	\$12,877	\$12,244	\$14,495		
	20	C	4508	G12	KPSP LLC	\$4,537	\$4,289	\$4,076		
	38	C	4526	G12	KLINGERMANN ALVIN TRUST	\$5,092	\$5,035	\$4,769		
	48	C	4525	G12	48 STATE INVESTMENT LLC	\$8,156	\$7,700	\$8,597		
	52	C	4523	G12	KIPLING LLC	\$9,189	\$8,802	\$9,887		
	58	C	4522	G12	KIPLING LLC	\$6,573	\$6,353	\$6,620		
	68	C	4521	G12	CAH PROPERTIES LLC	\$7,855	\$7,796	\$8,220		
	74	C	4520	G12	MALLOVER REALTY COMPANY	\$4,805	\$4,757	\$4,411		
	78	C	4519	G12	NEW LONDON PHOENIX LLC	\$10,163	\$10,622	\$11,104		
	94	C	4518	G12	CHICHIBELLA LLC	\$17,813	\$17,514	\$20,660		
	107	C	4576	G12	BARTLETT SABRA ESTATE +	\$13,225	\$12,836	\$14,929		
	118	C	4517	G12	CORNISH CONTRACTING AND	\$10,306	\$10,621	\$11,283		
	140	C	4515	G12	140 STATE STREET LLC	\$6,356	\$6,159	\$6,348		
	141	C	4573	G12	THAI ONE ON LLC	\$15,143	\$14,498	\$17,325		
	143	C	4572	G12	BOSSWELL REALTOR LLC	\$10,779	\$11,030	\$11,873		
	147	C	4574	G12	COMMUNITY FOUNDATION	\$10,167	\$9,683	\$11,109		
	152	C	4541	G12	SALAHINADBR	\$5,722	\$5,566	\$5,556		
	153	C	4571	G12	CAPTAINS WALK LIMITED P.	\$55,283	\$51,462	\$67,469		
	158	C	4542	G12	ANBAR DAN +	\$5,303	\$5,281	\$5,032		
	208	C	4546	G12	SOUTHERN NEW ENGLAND	\$30,544	\$29,102	\$36,564		
	223	C	5967	F12	NEW LONDON LTD PARTNE.	\$35,038	\$33,194	\$42,179		
	224	C	4545	F12	ABM LLC	\$13,687	\$13,341	\$15,507		
	234	C	4664	F12	KRECKOVIC PETER	\$7,787	\$8,015	\$8,135		
	243	C	5966	F12	RUSSIA ON THE SOUND LLC	\$8,436	\$8,465	\$8,947		
	250	C	4663	F12	FLEET NATIONAL BANK	\$58,366	\$57,721	\$71,321		
	253	C	5965	F12	HOPKINS REALTY LLC	\$4,421	\$4,636	\$3,931		
	281	C	5964	F12	MOHICAN HISTORIC HOUSL	\$134,993	\$123,291	\$167,046		
	290	C	4988	F12	THAMES CLUB	\$12,449	\$12,604	\$13,960		
	300	C	4987	F12	300 STATE LLC	\$36,227	\$34,234	\$43,663		
	309	C	5960	F12	GARDEARTS CENTER INC.	\$18,790	\$18,127	\$21,882		
	312	C	4986	F12	312 STATE STREET LLC	\$3,251	\$3,395	\$2,469		
	326	C	4985	F12	GREAT NECK REALTY GRQJ	\$7,385	\$7,684	\$7,634		
	345	C	5961	F12	GIOCESCA LLC	\$5,349	\$5,679	\$5,090		
	STEWART ST	2	R	4340	E15	MITCHELL VERSIE L	\$3,933	\$3,833	\$3,321	
		6	R	4339	E15	RADIGAN ROBERT B	\$3,808	\$3,732	\$3,165	
		9	R	4365	E15	HERNANDEZ ALBERTO	\$3,065	\$3,054	\$2,237	
		13	R	4366	E15	SOFIA PAULA	\$2,821	\$2,826	\$1,932	
		14	R	4338	E15	RAMIREZ TEODORA +	\$4,605	\$4,439	\$4,161	
		15	R	4367	E15	WESTCOTT JASON	\$2,894	\$2,893	\$2,023	
		17	R	4368	E15	JOHNSON M ILLISA T	\$2,766	\$2,779	\$1,863	
		19	R	4369	E15	DUNCAN JEAN	\$2,962	\$2,955	\$2,108	
20		R	4337	E15	HERNANDEZ CARMEN M	\$2,887	\$2,892	\$2,014		
22		R	4336	E15	AQUINO HECTOR M JR & LI.	\$3,417	\$3,372	\$2,676		
23		R	4370	E15	MEHTA RHUSHANG	\$3,777	\$3,690	\$3,127		
26		R	4335	E15	TYLER BARBARA L	\$2,744	\$2,779	\$1,836		
27		R	4371	E15	ABBIE PROPERTIES LLC	\$3,085	\$3,067	\$2,262		
30		R	4334	E15	JAVIER BELARMINDO +	\$3,826	\$3,747	\$3,187		
31		R	4372	E15	MALIA JOHN	\$930	\$1,128	\$1,161		
34		R	4333	E15	LECKEY MARIANNA ELU	\$2,759	\$2,785	\$1,854		
STONEBRIDGE DR		Null	R	7270	E05	SHILOH BAPTIST CHURCH L	\$23,540	\$28,576	\$29,407	
			7502	D05	CONNECTICUT LIGHT + POW.	\$2,801	\$3,401	\$3,500		
STUART AVE	41	R	20	F28	LAVOIE KENNETH J	\$4,111	\$4,315	\$3,543		
	43	R	21	F28	HOLLAND GARY & MELISSA	\$4,029	\$4,241	\$3,441		
	47	R	22	F28	SWAIN THOMAS W IV	\$3,801	\$4,004	\$3,156		
	49	R	23	F28	LEADER SYLVIA TRUST EE	\$3,554	\$3,782	\$2,848		
	65	R	37	F28	DALESSIO MICHAEL A JR	\$3,974	\$4,192	\$3,372		
	71	R	38	F28	CARTERS DOROTHY HARR	\$4,155	\$4,354	\$3,598		
	73	R	39	F28	SCANNELLI DREW +	\$4,043	\$4,285	\$3,459		
	77	R	40	F28	THOMPSON GRAHAM	\$4,573	\$4,762	\$4,121		
	81	R	41	F28	FRENCH MARTIN J	\$3,676	\$3,954	\$3,000		
	87	R	42	F28	PESCATELLO ANTHONY J + ...	\$4,930	\$5,274	\$4,567		
	93	R	43	F27	MANNING SCOTT J + ALISO...	\$4,357	\$4,751	\$3,851		
	95	R	44	F27	ILLOUZ NICOLE	\$4,641	\$5,011	\$4,206		
SUMMER ST	105	R	24	F27	STATTLER ELAINE & RANDA...	\$5,092	\$5,376	\$4,769		
	Null	R	4186	D14	JETMORE JOSEPHINE	\$1,008	\$1,202	\$1,175		
			5041	D13	THOMPSON WILLIAM + COR...	\$1,042	\$1,237	\$1,190		
	12	R	4195	E14	HSBC BANK USA INC	\$2,873	\$2,880	\$1,997		
	15	R	4174	E14	CORDERO ERNESTO	\$2,626	\$2,660	\$1,689		
	16	R	4194	E14	GOUVIN JOSEPH II + JOYCE	\$2,489	\$2,535	\$1,517		
	19	R	4175	E14	HOLLEY HEATHER A +	\$3,943	\$3,844	\$3,334		
	20	R	4222	E14	PEPE FELIX + HAYDEE	\$2,594	\$2,631	\$1,649		
	23	R	4176	E14	HOUSE NEW LONDON LLC	\$1,386	\$1,543	\$1,175		
	24	R	4221	D14	WAGNER ERIC M	\$3,037	\$3,028	\$2,202		
	27	R	4177	E14	ARGARIN FRANCISCO B + J.	\$2,844	\$2,855	\$1,961		
	28	R	4193	D14	ELAM DENIA M +	\$3,674	\$3,603	\$2,997		

Sum of Tax Current, Sum of Tax Two-rate, Sum of Tax AXI, Sum of Tax AXI 5% and Sum of Tax AXI + Two-rate Combined broken down by Street Name, Street Number, Tax Class, Parcel ID, Map and Owner Name. The data is filtered on Homeowner, which keeps False and True view is filtered on Parcel ID, Street Name, Tax Class and Owner Name. The Parcel ID filter excludes Null. The Street Name filter has multiple members selected. The Tax Class filter has multiple members selected. The Owner Name filter has multiple members selected.

Tax Outcomes by Street

Street Name	Street Number	Tax Class	Parcel ID	Map	Owner Name	Tax AXI 5%	Tax AXI + Two-rate Combined
STARR ST	23	R	4672	F12	GASH WILLIAM	4,382	\$3,687
	25	R	4673	F12	POPE MCCOY & GERALDINE A	3,713	\$2,983
	26	R	4684	F13	NEFF BARBARA J	4,320	\$3,633
	28	R	4683	F12	MATSON KIMBERLYA + MA.	5,521	\$4,912
	29	R	4674	F12	DONOVAN DEBORAH	3,503	\$2,748
	31	R	4675	F12	MATSON MARK W + KIMBE.	4,358	\$3,666
	32	R	4682	F12	GIOVENALE SHARON	3,496	\$2,725
	33	R	4676	F12	NATALE PAMELA JANE	3,388	\$2,649
	34	R	4681	F12	GRILLO JO-LYNN C	3,224	\$2,466
	STATEPIER RD	3	I	6122	G10	MCWILD LLC	55,625
6		C	6120	G09	KERNOZEK HOLDING COMP.	5,474	\$6,354
145		C	6191	F09	NAUTILUS DEVELOPMENT L	10,038	\$11,952
163		C	6192	F10	CEFALU NEW LONDON LLC	8,632	\$10,891
				4445	G12	SOUTHOLD TOWN OF	42,403
STATE ST		Null	4516	G12	BACON BUILDING LLC	35,166	\$38,182
			4540	G12	CROCKER HOUSE LLC	129,323	\$138,312
	2	C	4510	G12	BOCHAIN ALEXANDER K TR.	12,773	\$13,146
	20	C	4508	G12	KPSP LLC	4,496	\$3,733
	38	C	4526	G12	KLINGERMANN ALVIN TRUST	5,083	\$4,727
	48	C	4525	G12	48 STATE INVESTMENT LLC	8,081	\$7,749
	52	C	4523	G12	KIPLING LLC	9,125	\$9,112
	58	C	4522	G12	KIPLING LLC	6,537	\$6,238
	68	C	4521	G12	CAH PROPERTIES LLC	7,845	\$8,059
	74	C	4520	G12	MALLOVER REALTY COMPANY	4,797	\$4,395
	78	C	4519	G12	NEW LONDON PHOENIX LLC	10,239	\$11,721
	94	C	4518	G12	CHICHIBELLA LLC	17,763	\$19,670
	107	C	4576	G12	BARTLETT SABRA ESTATE +	13,161	\$13,980
	118	C	4517	G12	CORNISH CONTRACTING AND	10,358	\$11,649
	140	C	4515	G12	140 STATE STREET LLC	6,323	\$6,016
	141	C	4573	G12	THAI ONE ON LLC	15,037	\$15,861
	143	C	4572	G12	BOSSWELL REALTOR LLC	10,820	\$12,112
	147	C	4574	G12	COMMUNITY FOUNDATION	10,087	\$10,129
	152	C	4541	G12	SALAH NADBR	5,696	\$5,319
	153	C	4571	G12	CAPTAINS WALK LIMITED P.	54,653	\$58,927
	158	C	4542	G12	ANBAR DAN +	5,299	\$5,040
	208	C	4546	G12	SOUTHERN NEW ENGLAND	30,306	\$33,099
	223	C	5967	F12	NEW LONDON LTD PARTNE.	34,734	\$37,841
	224	C	4545	F12	ABM LLC	13,630	\$14,611
	234	C	4664	F12	KRECKOVIC PETER	7,824	\$8,462
	243	C	5966	F12	RUSSIA ON THE SOUND LLC	8,441	\$8,908
	250	C	4663	F12	FLEET NATIONAL BANK	58,260	\$68,026
	253	C	5965	F12	HOPKINS REALTY LLC	4,457	\$4,378
	281	C	5964	F12	MOHICAN HISTORIC HOUSL	133,063	\$141,778
	290	C	4988	F12	THAMES CLUB	12,475	\$13,965
	300	C	4987	F12	300 STATE LLC	35,898	\$39,025
	309	C	5960	F12	GARDEARTS CENTER INC	18,681	\$20,233
	312	C	4986	F12	312 STATE STREET LLC	3,275	\$2,846
	326	C	4985	F12	GREAT NECK REALTY GRQJL	7,434	\$8,097
	345	C	5961	F12	GIOCESCA LLC	5,404	\$5,693
STEWART ST	2	R	4340	E15	MITCHELL VERSIE L	3,916	\$3,255
	6	R	4339	E15	RADIGAN ROBERT B	3,795	\$3,144
	9	R	4365	E15	HERNANDEZ ALBERTO	3,064	\$2,358
	13	R	4366	E15	SOFIA PAULA	2,822	\$2,091
	14	R	4338	E15	RAMIREZ TEODORA +	4,578	\$3,954
	15	R	4367	E15	WESTCOTT JASON	2,894	\$2,169
	17	R	4368	E15	JOHNSON M ILISSA T	2,768	\$2,038
	19	R	4369	E15	DUNCAN JEAN	2,961	\$2,240
	20	R	4337	E15	HERNANDEZ CARMEN M	2,888	\$2,171
	22	R	4336	E15	AQUINO HECTOR M JR & LI.	3,410	\$2,726
	23	R	4370	E15	MEHTA RHUSHANG	3,763	\$3,088
	26	R	4335	E15	TYLER BARBARA L	2,750	\$2,049
	27	R	4371	E15	ABBIE PROPERTIES LLC	3,082	\$2,371
	30	R	4334	E15	JAVIER BELARMINO +	3,813	\$3,161
	31	R	4372	E15	MALIA JOHN	962	\$1,459
34	R	4333	E15	LECKEY MARIANNA ELU	2,763	\$2,052	
STONEBRIDGE DR		Null	7270	E05	SHILOH BAPTIST CHURCH L	24,371	\$36,940
			7502	D05	CONNECTICUT LIGHT + POW.	2,900	\$4,396
STUART AVE	41	R	20	F28	LAVOIE KENNETH J	4,145	\$3,985
	43	R	21	F28	HOLLAND GARY & MELISSA	4,064	\$3,900
	47	R	22	F28	SWAIN THOMAS W IV	3,834	\$3,608
	49	R	23	F28	LEADER SYLVIA TRUST BE	3,592	\$3,353
	65	R	37	F28	DALESSIO MICHAEL A JR	4,010	\$3,843
	71	R	38	F28	CARTERS DOROTHY R	4,188	\$4,030
	73	R	39	F28	SCANNELLI DREW +	4,083	\$3,967
	77	R	40	F28	TOMPSON GRAHAM	4,604	\$4,516
	81	R	41	F28	FRENCH MARTIN J	3,722	\$3,585
	87	R	42	F28	PESCATELLO ANTHONY J + ...	4,987	\$5,210
	93	R	43	F27	MANNING SCOTT J + ALISO...	4,422	\$4,604
	95	R	44	F27	ILLOUZ NICOLE	4,702	\$4,905
105	R	24	F27	STATTLER ELAINE & RANDA...	5,139	\$5,304	
SUMMER ST		Null	4186	D14	JETMORE JOSEPHINE	1,040	\$1,476
			5041	D13	TOMPSON WILLIAM + COR...	1,074	\$1,495
	12	R	4195	E14	HSBC BANK USA INC	2,874	\$2,156
	15	R	4174	E14	CORDERO ERNESTO	2,632	\$1,904
	16	R	4194	E14	GOUVIN JOSEPH II + JOYCE	2,497	\$1,759
	19	R	4175	E14	HOLLEY HEATHER A +	3,927	\$3,269
	20	R	4222	E14	PEPE FELIX + HAYDEE	2,600	\$1,870
	23	R	4176	E14	HOUSE NEW LONDON LLC	1,412	\$1,476
	24	R	4221	D14	WAGNER ERIC M	3,035	\$2,328
	27	R	4177	E14	ARGARIN FRANCISCO B + J.	2,846	\$2,129
	28	R	4193	D14	ELAM DENIA M +	3,662	\$2,991

Sum of Tax Current, Sum of Tax Two-rate, Sum of Tax AXI, Sum of Tax AXI 5% and Sum of Tax AXI + Two-rate Combined broken down by Street Name, Street Number, Tax Class, Parcel ID, Map and Owner Name. The data is filtered on Homeowner, which keeps False and True view is filtered on Parcel ID, Street Name, Tax Class and Owner Name. The Parcel ID filter excludes Null. The Street Name filter has multiple members selected. The Tax Class filter has multiple members selected. The Owner Name filter has multiple members selected.

Tax Outcomes by Street

Street Name	Street Number	Tax Class	Parcel ID	Map	Owner Name	Tax Current	Tax Two-rate	Tax AXI	Tax AXI 5%
SUMMER ST	29	R	4178	E14	SORIANO CARMEN	\$3,990	\$3,886	\$3,392	
	32	R	4192	D14	T HOMPSON CARY W	\$3,094	\$3,081	\$2,273	
	35	R	4179	E14	WILLIAMS ROYNELSON & B...	\$3,133	\$3,115	\$2,322	
	36	R	4191	D14	J&E INVESTMENT COMPANY.	\$3,536	\$3,480	\$2,826	
	39	R	4180	E14	INDYMAC BANK FSB	\$3,447	\$3,398	\$2,714	
	40	R	4190	D14	GUINEY STEPHEN MICHAEL ...	\$3,049	\$3,042	\$2,217	
	43	R	4181	D14	ESPINAL MIGUEL S	\$3,387	\$3,343	\$2,639	
	44	R	4189	D14	GARCIA GICBA	\$3,090	\$3,093	\$2,268	
	47	R	4182	D14	CAMPOSOSA +	\$2,668	\$2,696	\$1,740	
	52	R	4188	D14	USBANK NA TRUSTEE	\$3,672	\$3,601	\$2,995	
	56	R	4187	D14	CHANEY FLOYD L JR	\$2,668	\$2,697	\$1,740	
	61	R	4276	D14	DELOSSANTOSEUCUIDES	\$3,590	\$3,523	\$2,893	
	64	R	4185	D14	JET MORE JOSEPHINE	\$2,930	\$2,937	\$2,068	
	65	R	4277	D14	DALEYANNA C LU DALEYSA ...	\$3,503	\$3,442	\$2,783	
	69	R	5040	D14	T HOMPSON WILLIAM + COR...	\$3,215	\$3,191	\$2,425	
	72	R	4184	D14	GENNOTT I ROBERT J + LOR...	\$3,342	\$3,307	\$2,583	
	76	C	4183	D14	MILLARA SPETER	\$3,909	\$4,319	\$3,292	
	77	R	5042	D13	SHEA HAZEL B ESTATE	\$3,704	\$3,633	\$3,035	
	82	R	5020	D13	BABCOCK GEORGE C + CLAL.	\$2,882	\$2,899	\$2,008	
	83	R	5043	D13	DECKER RICHARD A + AMA.	\$2,899	\$2,910	\$2,030	
	86	R	5019	D13	ROYSTER MARK L SR	\$3,039	\$3,033	\$2,204	
	87	R	5044	D13	BURRIS ALONZO	\$2,841	\$2,857	\$1,956	
	89	R	5045	D13	SILVA FABIAN D + LUZMYR ...	\$3,824	\$3,742	\$3,185	
	90	R	5021	D13	DANIELS JENNESE W	\$3,267	\$3,239	\$2,489	
	94	R	5027	D13	PRICE FOSTER L + ARACELIS	\$2,767	\$2,789	\$1,865	
95	R	5046	D13	SHANNON HUGH + VINCENZA	\$3,185	\$3,167	\$2,387		
100	R	5018	D13	TUCKER OKOIK + DAWN L	\$3,917	\$3,842	\$3,301		
101	R	5047	D13	BRADSHAW WANDA A	\$3,301	\$3,295	\$2,532		
SUMMIT AVE	7	R	6239	E09	SHURDHO ENTELA + EDMO...	\$5,162	\$4,972	\$4,856	
	14	R	6242	E09	ORTIZ MARIA +	\$3,829	\$3,771	\$3,191	
	20	R	6241	E09	LEFFERTS CHARLESE + BON...	\$3,875	\$3,816	\$3,249	
	24	R	6240	E09	SHARP KALYNN RATTLEY	\$3,610	\$3,571	\$2,917	
	32	R	6254	E09	GIUSTINI WILLIAM L/U	\$3,367	\$3,352	\$2,614	
	36	R	6253	E09	MCNEIL JOSEPH	\$5,879	\$5,617	\$5,752	
	39	R	6232	E09	MANDAC RONALD A	\$3,294	\$3,302	\$2,523	
	41	R	6231	E09	FRANCIILLON SOLINE	\$2,923	\$2,961	\$2,059	
	42	R	6252	E09	DEPETER ED	\$3,747	\$3,721	\$3,089	
	46	R	6251	E09	LEVINE NOAH & LINDA S	\$4,655	\$4,515	\$4,223	
	52	R	6245	E09	KEATING TIMOTHY J + SEN...	\$3,863	\$3,800	\$3,234	
	SUNSET RD	2	R	7723	D04	KLOTTER SPENCER A	\$3,422	\$3,557	\$2,683
16		R	7722	D04	KLOTTER SPENCER A	\$3,749	\$3,869	\$3,091	
20		R	7702	D04	MOSER JAMES J ET AL	\$3,247	\$3,299	\$2,465	
24		R	7701	D04	WILLIAMS JOHN H JR + GW...	\$4,241	\$4,224	\$3,706	
30		R	7700	D04	ROBINSON MITCHELL L + M...	\$3,399	\$3,433	\$2,654	
36		R	7699	D04	SEGREST MABELLE	\$3,892	\$3,876	\$3,269	
37		R	7697	D04	VALENTIN LUZ	\$2,867	\$2,981	\$1,990	
40		R	7698	D04	REED SHAWN AARON	\$3,765	\$3,763	\$3,111	
SUNSET ST	Null	R	2745	D18	COLOPOULOS WILLIAM + A...	\$52	\$63	\$65	
	9	R	2859	E17	ROMAN ESTHER A	\$3,183	\$3,291	\$2,384	
	16	R	2713	E17	HANSEN MARGARET B	\$3,356	\$3,464	\$2,601	
	17	R	2860	D17	SHEFLOTT INARA	\$2,889	\$3,026	\$2,017	
	22	R	2712	D17	COMAN MARYET AL	\$3,369	\$3,482	\$2,616	
	23	R	2861	D17	MATTHEU NORMAN F &	\$2,974	\$3,095	\$2,124	
	27	R	2862	D17	THORNTON EDWARD I + D...	\$3,387	\$3,466	\$2,639	
	30	R	2710	D17	HICKLER MAURENE	\$3,369	\$3,453	\$2,616	
	31	R	2863	D17	DESNOYERS MARIE E	\$2,962	\$3,084	\$2,108	
	34	R	2709	D17	AVERY WILLIAM A	\$3,171	\$3,275	\$2,369	
	35	R	2864	D17	FINER ANN B	\$2,785	\$2,925	\$1,887	
	37	R	2865	D17	YEO GEORGE A JR	\$3,026	\$3,142	\$2,188	
	38	R	2708	D17	CAREYANNA	\$3,162	\$3,267	\$2,358	
	41	R	2866	D17	POTTER CHERYL +	\$3,296	\$3,384	\$2,525	
	42	R	2707	D17	FIRMO ELIA F	\$2,937	\$3,064	\$2,077	
	47	R	2867	D17	DEFRANCESCO BRIAN M	\$3,258	\$3,359	\$2,478	
	48	R	2706	D18	FELBER GREGORY D +	\$3,046	\$3,173	\$2,213	
	55	R	2868	D17	SUSI ATHENA K +	\$3,335	\$3,429	\$2,574	
	56	R	2705	D18	PARK YONG JIN	\$4,104	\$4,127	\$3,535	
	63	R	2872	D17	NORMAN JEREMY	\$2,996	\$3,115	\$2,150	
	64	R	2701	D18	PALONE LOUIS TRUSTEE	\$3,210	\$3,311	\$2,418	
	67	R	2873	D17	FARGO EILEEN L	\$2,721	\$2,867	\$1,807	
	68	R	2700	D18	SALEWS RICHARD H + ALIC...	\$2,732	\$2,880	\$1,820	
71	R	2874	D17	PAULINO CATALINA	\$3,085	\$3,195	\$2,262		
72	R	2699	D18	WELLS FARGO BANK NA TR...	\$3,581	\$3,645	\$2,881		
75	R	2875	D17	BRENNAN JOHN W + SALVA...	\$2,423	\$2,587	\$1,618		
76	R	2698	D18	GELMAN MICHAEL M ESTATE	\$3,021	\$3,138	\$2,182		
TERRACE AVE	2	R	7160	F08	WHITFIELD CAROL E	\$4,259	\$4,206	\$3,728	
	4	R	7159	F08	HOLLOWAY MARY D	\$3,324	\$3,363	\$2,560	
	6	R	7111	F08	DOMINGUEZ JREFRAN	\$3,117	\$3,173	\$2,302	
	10	R	7110	F08	MERCADO JOSE +	\$3,174	\$3,220	\$2,373	
	13	R	7118	F08	PARZYCH JOSEPH & ROWENA	\$3,636	\$3,649	\$2,951	
	14	R	7109	F08	INFANTINO BROWN C	\$3,385	\$3,415	\$2,636	
	15	R	7119	F08	HERNANDEZ ALBERTO	\$3,258	\$3,285	\$2,478	
	16	R	7108	F08	BROWN ARTHUR T & ROBIN...	\$2,817	\$2,900	\$1,927	
	17	R	7120	F08	GOODE EDNA	\$2,987	\$3,059	\$2,139	
	19	R	7121	F08	NELSON ROGER W	\$3,852	\$3,828	\$3,220	
	20	R	7107	F08	GARCIA RENATO L JR +	\$2,998	\$3,067	\$2,153	
	35	R	7051	F08	HOPE INC	\$4,352	\$4,288	\$3,844	
	38	R	7062	F08	BURT THOMAS N ESTATE OF	\$4,466	\$4,394	\$3,987	
	39	R	7052	F08	PATRICK ANDRE M +	\$3,685	\$3,685	\$3,011	
	42	R	7060	F08	NUNEZ PORFIRIA	\$3,174	\$3,230	\$2,373	
	43	R	7053	F08	DOMCO LLC	\$3,904	\$3,883	\$3,285	
	45	R	7054	F08	PUDLO STEPHEN	\$2,985	\$3,033	\$2,137	

Sum of Tax Current, Sum of Tax Two-rate, Sum of Tax AXI, Sum of Tax AXI 5% and Sum of Tax AXI + Two-rate Combined broken down by Street Name, Street Number, Tax Class, Parcel ID, Map and Owner Name. The data is filtered on Homeowner, which keeps False and True view is filtered on Parcel ID, Street Name, Tax Class and Owner Name. The Parcel ID filter excludes Null. The Street Name filter has multiple members selected. The Tax Class filter has multiple members selected. The Owner Name filter has multiple members selected.

Tax Outcomes by Street

Street Name	Street Number	Tax Class	Parcel ID	Map	Owner Name	Tax AXI 5%	Tax AXI + Two-rate Combined	
SUMMER ST	29	R	4178	E14	SORIANO CARMEN	3,973	\$3,317	
	32	R	4192	D14	T HOMPSON CARY W	3,092	\$2,391	
	35	R	4179	E14	WILLIAMS ROY NELSON & B...	3,130	\$2,428	
	36	R	4191	D14	J&E INVESTMENT COMPANY.	3,527	\$2,851	
	39	R	4180	E14	INDYMAC BANK FSB	3,439	\$2,754	
	40	R	4190	D14	GUINEY STEPHEN MICHAEL ...	3,048	\$2,345	
	43	R	4181	D14	ESPINAL MIGUEL S	3,379	\$2,691	
	44	R	4189	D14	GARCIA GICBA	3,091	\$2,412	
	47	R	4182	D14	CAMPOS ROSA +	2,672	\$1,945	
	52	R	4188	D14	US BANK NA TRUSTEE	3,660	\$2,989	
	56	R	4187	D14	CHANEY FLOYD L JR	2,672	\$1,946	
	61	R	4276	D14	DELOSSANTOSEUCLIDES	3,579	\$2,897	
	64	R	4185	D14	JET MORE JOSEPHINE	2,931	\$2,226	
	65	R	4277	D14	DALEY ANNA C LU DALEY SA ...	3,493	\$2,802	
	69	R	5040	D14	T HOMPSON WILLIAM + COR...	3,211	\$2,517	
	72	R	4184	D14	GENNOTT I ROBERT J + LOR...	3,336	\$2,652	
	76	C	4183	D14	MILLARA SPETER	3,977	\$4,090	
	77	R	5042	D13	SHEA HAZEL B ESTATE	3,692	\$3,027	
	82	R	5020	D13	BABCOCK GEORGE C CLAL	2,884	\$2,185	
	83	R	5043	D13	DECKER RICHARD A + AMA.	2,901	\$2,194	
	86	R	5019	D13	ROYSTER MARK L SR	3,038	\$2,335	
	87	R	5044	D13	BURRIS ALONZO	2,843	\$2,133	
	89	R	5045	D13	SILVA FABIAN D + LUZMYR ...	3,810	\$3,154	
	90	R	5021	D13	DANIELS JENNESE W	3,262	\$2,573	
	94	R	5027	D13	PRICE FOSTER L + ARACELIS	2,771	\$2,055	
	95	R	5046	D13	SHANNON HUGH + VINCENZA	3,182	\$2,492	
	100	R	5018	D13	TUCKER OKOIK + DAWN L	3,904	\$3,279	
	101	R	5047	D13	BRADSHAW WANDA A	3,300	\$2,651	
	SUMMIT AVE	7	R	6239	E09	SHURDHENTE LA + EDMO...	5,131	\$4,585
		14	R	6242	E09	ORTIZ MARIA +	3,820	\$3,201
20		R	6241	E09	LEFFERTS CHARLESE + BON...	3,866	\$3,255	
24		R	6240	E09	SHARP KALYNN RATTLEY	3,603	\$2,968	
32		R	6254	E09	GIUSTINI WILLIAM L/U	3,365	\$2,717	
36		R	6253	E09	M C NEIL JOSEPH	5,836	\$5,330	
39		R	6232	E09	MANDA RONALD A	3,295	\$2,666	
41		R	6231	E09	FRANILLON SOLINE	2,929	\$2,271	
42		R	6252	E09	DEPETER ED	3,743	\$3,155	
46		R	6251	E09	LEVINE NOAH & LINDA S	4,632	\$4,059	
52		R	6245	E09	KEATING TIMOTHY J + SEN...	3,853	\$3,234	
SUNSET RD		2	R	7723	D04	KLOTTER SPENCER A	3,444	\$3,036
	16	R	7722	D04	KLOTTER SPENCER A	3,769	\$3,406	
	20	R	7702	D04	MOSER JAMES J ET AL	3,256	\$2,685	
	24	R	7701	D04	WILLIAMS JOHN H JR + GW...	4,238	\$3,768	
	30	R	7700	D04	ROBINSON MITCHELL L + M...	3,405	\$2,837	
	36	R	7699	D04	SEGREST MABELLE	3,889	\$3,348	
	37	R	7697	D04	VALENTIN LUZ	2,886	\$2,331	
	40	R	7698	D04	REED SHAWN AARON	3,765	\$3,219	
SUNSET ST	Null	R	2745	D18	COLOPOULOS WILLIAM + A...	54	\$81	
	9	R	2859	E17	ROMAN ESTHER A	3,201	\$2,702	
	16	R	2713	E17	HANSEN MARGARET B	3,374	\$2,911	
	17	R	2860	D17	SHEFLOTT INA R	2,911	\$2,397	
	22	R	2712	D17	COMAN MARY ET AL	3,387	\$2,936	
	23	R	2861	D17	MATTHEU NORMAN F &	2,994	\$2,472	
	27	R	2862	D17	THORNTON EDWARD I + D...	3,400	\$2,900	
	30	R	2710	D17	HICKLER MAUREN E	3,383	\$2,886	
	31	R	2863	D17	DESNOYERS MARIE E	2,982	\$2,459	
	34	R	2709	D17	AVERY WILLIAM A	3,188	\$2,681	
	35	R	2864	D17	FINER ANN B	2,808	\$2,276	
	37	R	2865	D17	YEO GEORGE A JR	3,045	\$2,526	
	38	R	2708	D17	CAREY ANNA	3,179	\$2,672	
	41	R	2866	D17	POTTER CHERYL +	3,310	\$2,806	
	42	R	2707	D17	FIRMO ELIA F	2,958	\$2,438	
	47	R	2867	D17	DEFRANCESCO BRIAN M	3,275	\$2,780	
	48	R	2706	D18	FELBER GREGORY D +	3,067	\$2,568	
	55	R	2868	D17	SUSI ATHENA K +	3,350	\$2,862	
	56	R	2705	D18	PARK YONG JIN	4,108	\$3,670	
	63	R	2872	D17	NORMAN JEREMY	3,015	\$2,495	
	64	R	2701	D18	PALONE LOUIS TRUSTEE	3,227	\$2,722	
	67	R	2873	D17	FARGO EILEEN L	2,745	\$2,210	
	68	R	2700	D18	SALEWS RICHARD H + ALIC...	2,756	\$2,226	
	71	R	2874	D17	PAULINO CATALINA	3,103	\$2,587	
	72	R	2699	D18	WELLS FARGO BANK NA TR...	3,592	\$3,108	
	75	R	2875	D17	BRENNAN JOHN W + SALVA...	2,450	\$2,033	
	76	R	2698	D18	GELMAN MICHAEL M ESTATE	3,040	\$2,522	
	TERRACE AVE	2	R	7160	F08	WHITFIELD CAROLE E	4,250	\$3,728
		4	R	7159	F08	HOLLOWAY MARY D	3,330	\$2,755
		6	R	7111	F08	DOMINGUEZ JR EFRAIN	3,126	\$2,534
10		R	7110	F08	MERCADO JOSE +	3,182	\$2,587	
13		R	7118	F08	PARZYCH JOSEPH & ROWENA	3,638	\$3,087	
14		R	7109	F08	INFANTINO BROWN C	3,390	\$2,814	
15		R	7119	F08	HERNANDEZ ALBERTO	3,263	\$2,655	
16		R	7108	F08	BROWN ARTHUR T & ROBIN...	2,831	\$2,217	
17		R	7120	F08	GOODE EDNA	2,999	\$2,405	
19		R	7121	F08	NELSON ROGER W	3,848	\$3,286	
20		R	7107	F08	GARCIA RENATO L JR +	3,009	\$2,413	
35		R	7051	F08	HOPE INC	4,341	\$3,821	
38		R	7062	F08	BURT THOMAS N ESTATE OF	4,454	\$3,945	
39		R	7052	F08	PATRICK ANDRE M +	3,685	\$3,126	
42		R	7060	F08	NUNEZ PORFIRIA	3,184	\$2,604	
43	R	7053	F08	DOMCO LLC	3,901	\$3,353		
45	R	7054	F08	PUDLO STEPHEN	2,993	\$2,362		

Sum of Tax Current, Sum of Tax Two-rate, Sum of Tax AXI, Sum of Tax AXI 5% and Sum of Tax AXI + Two-rate Combined broken down by Street Name, Street Number, Tax Class, Parcel ID, Map and Owner Name. The data is filtered on Homeowner, which keeps False and True view is filtered on Parcel ID, Street Name, Tax Class and Owner Name. The Parcel ID filter excludes Null. The Street Name filter has multiple members selected. The Tax Class filter has multiple members selected. The Owner Name filter has multiple members selected.

Tax Outcomes by Street

Street Name	Street Number	Tax Class	Parcel ID	Map	Owner Name	Tax Current	Tax Two-rate	Tax AXI	Tax AXI 5%
TERRACE AVE	46	R	7059	F08	RIVERA ANANIAS +	\$3,098	\$3,159	\$2,277	
	48	R	7057	F08	GOODROW NATASHA	\$2,992	\$3,075	\$2,146	
TERRACE BLVD		Null	6695	B07	DALLAS GEORGE	\$4,034	\$4,546	\$3,642	
		R	6696	B07	DALLAS GEORGE	\$1,026	\$1,245	\$1,282	
	77	R	6716	B07	DEJESUS ROSA E	\$3,383	\$3,377	\$2,634	
	84	R	6802	B07	VAZQUEZ LUIS + RAQUEL	\$2,744	\$2,790	\$1,836	
	92	R	6697	B07	DALLAS GEORGE	\$3,023	\$3,052	\$2,184	
TERRACE CT	15	R	7191	F07	KASHANSKI SOPHIE + PETER	\$2,702	\$2,815	\$1,783	
	16	R	7192	F07	REGAN LUCYA	\$2,766	\$2,860	\$1,863	
THAMES ST	8	R	2370	G20	MCCULLOCH LORIE	\$3,613	\$3,764	\$2,922	
	14	R	2369	G20	GUINAN FRANK EJR +	\$3,281	\$3,502	\$2,507	
	17	R	2426	F20	BEIT RICHARD D + PAULINE.	\$4,138	\$4,294	\$3,577	
	20	R	2368	G20	SAGAL JOHN F	\$3,792	\$3,946	\$3,144	
	24	R	2367	G20	KEENAN COLLEEN E	\$3,224	\$3,426	\$2,436	
	25	R	2427	F20	WHEELER BRADLEY W + LA...	\$4,707	\$4,809	\$4,288	
	28	R	2366	F20	REEVE CLARA ANN	\$4,195	\$4,318	\$3,648	
	31	R	2428	F20	UEMURA YUM KO	\$4,967	\$5,049	\$4,613	
	35	R	2430	F20	SULLIVAN JOHN EJR	\$3,667	\$3,791	\$2,988	
	39	R	2429	F20	SELF EDNA P	\$3,449	\$3,620	\$2,717	
	43	R	2432	F20	AUBIN NICHOLAS A + BISC...	\$5,778	\$5,791	\$5,625	
	44	R	2365	F20	CROSBY ROBERT L + PATRI...	\$3,892	\$4,025	\$3,269	
	51	R	2433	F20	SHABUNIA CHARLES B	\$3,763	\$3,922	\$3,109	
	52	R	2364	F20	DILLON DANIEL A + PATRIC...	\$3,897	\$4,068	\$3,276	
	54	R	2363	F20	ROSE GRACE ANNE	\$3,265	\$3,448	\$2,487	
	56	R	2362	F20	HECK MECK DANIELLE I	\$4,657	\$4,714	\$4,226	
	76	R	2101	F20	KROT SISDIANE + JAMES	\$3,622	\$3,780	\$2,933	
	77	R	2391	F20	JOHNSON DAISYM	\$3,740	\$3,883	\$3,080	
	82	R	2100	F20	ARGENTO ROSARIO &	\$5,876	\$5,879	\$5,748	
	83	R	2392	F20	BEAUDETTE ARMAND & ELL...	\$4,182	\$4,342	\$3,633	
	85	R	2393	F20	STACKHOUSE BEN +	\$5,089	\$5,156	\$4,765	
	90	R	2099	F20	BEAUDETTE ELIZABETH & A...	\$4,702	\$4,768	\$4,281	
	92	R	2098	F20	CIFLIGU SOFELIA + VASILIKA	\$4,405	\$4,529	\$3,911	
	95	R	2394	F20	DOHERTY MARY A	\$5,121	\$5,182	\$4,805	
	97	R	2395	F20	HAWORTH RAYMOND F + M...	\$4,261	\$4,427	\$3,731	
	100	R	2097	F20	SCHAPEROW SARAH K	\$3,669	\$3,849	\$2,991	
	105	R	2156	F20	GRILLS ROBERT H + VALEDA...	\$4,049	\$4,267	\$3,465	
	106	R	2096	F20	STRIFFLER FOSTER L	\$3,783	\$3,921	\$3,133	
	109	R	2157	F20	DOVER GLORIA	\$3,979	\$4,106	\$3,379	
	110	R	2095	F20	WRIGHT CHARLES F	\$3,663	\$3,814	\$2,984	
	114	R	2094	F20	HAGAR GEORGE M	\$4,211	\$4,310	\$3,668	
	118	R	2093	F20	IBRAHIM ARMOND	\$3,824	\$3,962	\$3,185	
	119	R	2158	F20	FINNEGAN PATRICIA	\$3,934	\$4,182	\$3,323	
	122	R	2092	F20	DESET AGES SHELLEY ANN G	\$4,165	\$4,267	\$3,610	
	123	R	2159	F20	REHEISER JAMES J	\$3,892	\$4,073	\$3,269	
	124	R	2091	F20	KUKLINSKI WENDY	\$3,895	\$4,022	\$3,274	
	130	R	2089	F20	VELTHEIM HANSE	\$4,093	\$4,200	\$3,521	
	133	R	2162	F20	RESTO ANGEL M	\$3,456	\$3,628	\$2,725	
	134	R	2088	F20	COHEN EILEEN C	\$3,463	\$3,633	\$2,734	
	135	R	2163	F20	HAMMOND CHRISTOPHER N...	\$4,518	\$4,583	\$4,052	
	138	R	2087	F20	CURCIO NICHOLAS R + ELIZ...	\$4,566	\$4,626	\$4,112	
	139	R	2166	F20	KENDALL MARY E	\$4,450	\$4,538	\$3,967	
	150	R	2048	F20	PESCATELLO MICHAEL	\$3,942	\$4,064	\$3,332	
	151	R	2167	F20	POBLETE THOMAS F +	\$4,198	\$4,297	\$3,653	
	152	R	2047	F20	MOHICAN 43 LLC	\$5,321	\$5,326	\$5,055	
	153	R	2168	E20	CLARK THOMAS K +	\$4,070	\$4,182	\$3,492	
	190	R	2029	E21	RILEY JANICE I + JOEL	\$4,338	\$4,424	\$3,827	
	194	R	2028	E21	KAUFMAN GEOFFREYS &	\$4,211	\$4,327	\$3,668	
	199	R	2045	E20	JOHNSON GARY T	\$9,635	\$9,327	\$10,445	
	200	R	2027	E21	DENSLOW EDWARD	\$4,138	\$4,251	\$3,577	
202	R	2026	E21	FERRAILO MELITA	\$3,900	\$4,037	\$3,280		
204	R	1879	E21	CARPENTIER JEANNE M	\$3,963	\$4,093	\$3,358		
207	R	1891	E20	COOPER CHRISTOPHER + J...	\$4,252	\$4,427	\$3,720		
208	R	1878	E21	VADEN REDINNO	\$3,495	\$3,672	\$2,774		
209	R	1892	E20	ROMANO TRAVIS H	\$4,097	\$4,209	\$3,526		
210	R	1877	E21	ZITO JAMES S +	\$5,310	\$5,360	\$5,041		
211	R	1893	E20	SHEA RTHUR D	\$3,899	\$4,094	\$3,278		
213	R	1894	E20	CURTIS MICHAEL P & GINA M	\$3,633	\$3,831	\$2,946		
214	R	1876	E21	BLACKBURN JAMES + VAWN	\$3,554	\$3,725	\$2,848		
215	R	1895	E20	SAAD NIZAM N	\$3,852	\$4,057	\$3,220		
216	R	1875	E21	CHEVIAN LAWRENCE J + RA...	\$3,701	\$3,857	\$3,031		
219	R	1897	E20	TROMBLEY THOMAS N & DA...	\$3,569	\$3,812	\$2,866		
220	R	1874	E21	FLAUCHER ERIK +	\$3,506	\$3,699	\$2,788		
225	R	1898	E20	KNIGHT ALTON R + DONNA ...	\$3,661	\$3,912	\$2,982		
226	R	1873	E21	BENJAMIN DAVID D & KATH...	\$3,776	\$3,941	\$3,124		
229	R	1902	E20	CORONA EMILY L	\$4,564	\$4,711	\$4,110		
231	R	1901	E21	HARTLEY DARRYL G + MAN...	\$3,922	\$4,056	\$3,307		
232	R	1872	E21	PACK PAMELA C	\$3,501	\$3,677	\$2,781		
235	R	1900	E20	CHHETRI SHARAD	\$4,775	\$4,913	\$4,373		
238	R	1887	E21	NUTT MICHAEL S	\$3,890	\$4,044	\$3,267		
239	R	1899	E21	MORAN JAMES H II EST + K...	\$4,814	\$4,901	\$4,422		
244	R	1886	E21	FELDMAN JEFFREY W +	\$3,909	\$4,062	\$3,292		
250	R	1885	E21	SPEARS JOYCE D	\$3,924	\$4,075	\$3,309		
THIRD AVE	Null	C	6807	B07	LONDONBERRY GARDENSA...	\$23,694	\$23,175	\$28,007	
THOMAS GRIFFIN	35	I	6096	G10	A&J REAL ESTATE LLC	\$18,510	\$19,535	\$21,532	
THOMPSON CT	10	R	4897	E12	WHITE GEORGE L	\$2,314	\$2,324	\$1,299	
	11	R	4895	E12	CONSUMER SOLUTIONS RE...	\$2,216	\$2,227	\$1,176	
	13	R	4896	E12	NELSON JEFF L + ESTELLE ...	\$2,646	\$2,625	\$1,713	
TILLEY ST	9	C	4487	G13	COSENTINO WAYNE J +	\$8,647	\$8,438	\$9,210	
	16	R	4703	F13	SOTIR CHARLES G +	\$3,731	\$3,628	\$3,069	
	20	C	4702	F13	NEW LONDON SERVICE APA...	\$5,180	\$5,303	\$4,879	

Sum of Tax Current, Sum of Tax Two-rate, Sum of Tax AXI, Sum of Tax AXI 5% and Sum of Tax AXI + Two-rate Combined broken down by Street Name, Street Number, Tax Class, Parcel ID, Map and Owner Name. The data is filtered on Homeowner, which keeps False and True view is filtered on Parcel ID, Street Name, Tax Class and Owner Name. The Parcel ID filter excludes Null. The Street Name filter has multiple members selected. The Tax Class filter has multiple members selected. The Owner Name filter has multiple members selected.

Tax Outcomes by Street

Street Name	Street Number	Tax Class	Parcel ID	Map	Owner Name	Tax AXI 5%	Tax AXI + Two-rate Combined
TERRACE AVE	46	R	7059	F08	RIVERA ANANIAS +	3,108	\$2,520
	48	R	7057	F08	GOODROW NATASHA	3,006	\$2,429
		R	7058	F08	HEMPSTEAD PATTI +	3,429	\$2,844
TERRACE BLVD	Null	C	6695	B07	DALLAS GEORGE	4,119	\$4,575
		R	6696	B07	DALLAS GEORGE	1,062	\$1,610
	77	R	6716	B07	DEJESUS ROSA E	3,382	\$2,751
	84	R	6802	B07	VAZQUEZ LUIS + RAQUEL	2,752	\$2,067
	92	R	6697	B07	DALLAS GEORGE	3,028	\$2,376
TERRACE CT	15	R	7191	F07	KASHANSKI SOPHIE + PETER	2,720	\$2,130
	16	R	7192	F07	REGAN LUCYA	2,781	\$2,176
THAMES ST	8	R	2370	G20	MCCULLOCH LORIE	3,638	\$3,295
	14	R	2369	G20	GUINAN FRANK EJR +	3,318	\$3,012
	17	R	2426	F20	BEIT RICHARD D + PAULINE.	4,164	\$3,937
	20	R	2368	G20	SAGAL JOHN F	3,817	\$3,516
	24	R	2367	G20	KEENAN COLLEEN E	3,257	\$2,910
	25	R	2427	F20	WHEELER BRADLEY W + LA...	4,724	\$4,531
	28	R	2366	F20	REEVE CLARA ANN	4,215	\$3,948
	31	R	2428	F20	UEMURA YUM KO	4,981	\$4,811
	35	R	2430	F20	SULLIVAN JOHN EJR	3,687	\$3,313
	39	R	2429	F20	SELF EDNA P	3,477	\$3,130
	43	R	2432	F20	AUBIN NICHOLASA + BISC...	5,780	\$5,673
	44	R	2365	F20	CROSBY ROBERT L & PATRL	3,914	\$3,600
	51	R	2433	F20	SHABUNIA CHARLES B	3,789	\$3,489
	52	R	2364	F20	DILLON DANIELA + PATRIC...	3,925	\$3,671
	54	R	2363	F20	ROSE GRACE ANNE	3,295	\$2,928
	56	R	2362	F20	HECK MECK DANIELLE I	4,666	\$4,396
	76	R	2101	F20	KROT SISDIANE + JAMES	3,648	\$3,317
	77	R	2391	F20	JOHNSON DAISYM	3,764	\$3,435
	82	R	2100	F20	ARGENTO ROSARIO &	5,876	\$5,775
	83	R	2392	F20	BEAUDETTE ARMAND & ELL	4,209	\$3,995
	85	R	2393	F20	STACKHOUSE BEN +	5,100	\$4,934
	90	R	2099	F20	BEAUDETTE ELIZABETH & A.	4,713	\$4,465
	92	R	2098	F20	CIFLIGU SOFELIA + VASILIKA	4,426	\$4,205
	95	R	2394	F20	DOHERTY MARYA	5,131	\$4,962
	97	R	2395	F20	HAWORTH RAYMOND F + M...	4,288	\$4,102
	100	R	2097	F20	SCHAPEROW SARAH K	3,698	\$3,412
	105	R	2156	F20	GRILLS ROBERT H + VALEDA...	4,085	\$3,933
	106	R	2096	F20	STRIFFLER FOSTER L	3,805	\$3,477
	109	R	2157	F20	DOVER GLORIA	4,000	\$3,696
	110	R	2095	F20	WRIGHT CHARLES F	3,688	\$3,355
	114	R	2094	F20	HAGAR GEORGE M	4,227	\$3,928
	118	R	2093	F20	IBRAHIM ARMOND	3,847	\$3,526
	119	R	2158	F20	FINNEGAN PATRICIA	3,975	\$3,846
	122	R	2092	F20	DESETAGES SHELLEY ANN G	4,182	\$3,878
	123	R	2159	F20	REHEISER JAMES J	3,921	\$3,681
	124	R	2091	F20	KUKLINSKI WENDY	3,916	\$3,594
	130	R	2089	F20	VELTHEIM HANSE	4,111	\$3,799
	133	R	2162	F20	RESTO ANGEL M	3,484	\$3,139
	134	R	2088	F20	COHEN EILEEN C	3,491	\$3,146
	135	R	2163	F20	HAMMOND CHRISTOPHER N.	4,529	\$4,241
	138	R	2087	F20	CURCIO NICHOLAS R + ELIZ...	4,576	\$4,290
	139	R	2166	F20	KENDALL MARYE	4,464	\$4,197
	150	R	2048	F20	PESCATELLO MICHAEL	3,962	\$3,642
	151	R	2167	F20	POBLETE THOMAS F +	4,215	\$3,912
	152	R	2047	F20	MOHICAN 43 LLC	5,322	\$5,108
	153	R	2168	E20	CLARK THOMAS K +	4,088	\$3,779
	190	R	2029	E21	RILEY JANICE I + JOEL	4,352	\$4,059
	194	R	2028	E21	KAUFMAN GEOFFREYS &	4,230	\$3,956
	199	R	2045	E20	JOHNSON GARY T	9,584	\$9,784
	200	R	2027	E21	DENSLow EDWARD	4,156	\$3,863
	202	R	2026	E21	FERRAILO MELITA	3,923	\$3,616
	204	R	1879	E21	CARPENTIER JEANNE M	3,984	\$3,681
	207	R	1891	E20	COOPER CHRISTOPHER + J...	4,281	\$4,105
	208	R	1878	E21	VADEN REDINNO	3,525	\$3,196
209	R	1892	E20	ROMANO TRAVISH	4,115	\$3,812	
210	R	1877	E21	ZITO JAMES S +	5,318	\$5,172	
211	R	1893	E20	SHEA RTHUR D	3,931	\$3,714	
213	R	1894	E20	CURTIS MICHAEL P & GINA M	3,666	\$3,398	
214	R	1876	E21	BLACKBURN JAMES + VIVIAN	3,583	\$3,257	
215	R	1895	E20	SAAD NIZAM N	3,886	\$3,674	
216	R	1875	E21	CHEVIAN LAWRENCE J + RA...	3,726	\$3,409	
219	R	1897	E20	TROMBLEY THOMAS N & DA...	3,609	\$3,396	
220	R	1874	E21	FLAUCHER ERIK +	3,538	\$3,236	
225	R	1898	E20	KNIGHT ALTON R + DONNA...	3,703	\$3,521	
226	R	1873	E21	BENJAMIN DAVID D & KATH...	3,803	\$3,515	
229	R	1902	E20	CORONA EMILY L	4,588	\$4,435	
231	R	1901	E21	HARTLEY DARRYL G + MAN...	3,944	\$3,639	
232	R	1872	E21	PACK PAMELA C	3,530	\$3,202	
235	R	1900	E20	CHHETRI SHARAD	4,798	\$4,674	
238	R	1887	E21	NUTT MICHAEL S	3,915	\$3,634	
239	R	1899	E21	MORAN JAMES H II EST + K...	4,828	\$4,634	
244	R	1886	E21	FELDMAN JEFFREY W +	3,935	\$3,654	
250	R	1885	E21	SPEARS JOYCE D	3,949	\$3,669	
THIRD AVE	Null	C	6807	B07	LONDONBERRY GARDENSA...	23,608	\$26,395
THOMAS GRIFFIN	35	I	6096	G10	A&J REAL ESTATE LLC	18,679	\$22,753
THOMPSON CT	10	R	4897	E12	WHITE GEORGE L	2,316	\$1,488
	11	R	4895	E12	CONSUMER SOLUTIONS RE...	2,218	\$1,372
	13	R	4896	E12	NELSON JEFF L + ESTELLE...	2,643	\$1,835
TILLEY ST	9	C	4487	G13	COSENTINO WAYNE J +	8,612	\$8,761
	16	R	4703	F13	SOTIR CHARLES G +	3,714	\$3,006
	20	C	4702	F13	NEW LONDON SERVICE APA...	5,200	\$5,138

Sum of Tax Current, Sum of Tax Two-rate, Sum of Tax AXI, Sum of Tax AXI 5% and Sum of Tax AXI + Two-rate Combined broken down by Street Name, Street Number, Tax Class, Parcel ID, Map and Owner Name. The data is filtered on Homeowner, which keeps False and True view is filtered on Parcel ID, Street Name, Tax Class and Owner Name. The Parcel ID filter excludes Null. The Street Name filter has multiple members selected. The Tax Class filter has multiple members selected. The Owner Name filter has multiple members selected.

Tax Outcomes by Street

Street Name	Street Number	Tax Class	Parcel ID	Map	Owner Name	Tax Current	Tax Two-rate	Tax AXI	Tax AXI 5%	
TILLEY ST	23	C	4691	F13	GUZMAN DANIEL	\$8,486	\$8,322	\$9,009		
	26	R	4701	F13	CLARK JOHN T SR + YVETT...	\$2,980	\$2,954	\$2,130		
	28	R	4700	F13	DELANCY MARTHA	\$3,073	\$3,036	\$2,246		
	29	R	4692	F13	REYES JOSE	\$3,139	\$3,085	\$2,329		
	32	R	4699	F13	MYERS ROBERT B III + CAR...	\$4,350	\$4,194	\$3,842		
	33	C	4693	F13	CORNISH CONTRACTING AND	\$4,800	\$4,821	\$4,404		
	36	R	4698	F13	CORNISH MARK A	\$4,580	\$4,422	\$4,130		
	37	C	4694	F13	ROPE WALK THE LLC	\$8,376	\$8,158	\$8,872		
	41	R	4695	F13	GLOVER DAPHNE	\$4,719	\$4,516	\$4,303		
	42	C	4697	F13	RMC PROPERTIES THREE LLC	\$7,840	\$7,870	\$8,202		
	45	R	4696	F13	JONES EBEN +	\$4,848	\$4,631	\$4,464		
	TINKER CT	2	R	4379	E15	WILLIAMS ROY NELSON + B...	\$3,344	\$3,297	\$2,585	
		4	R	4380	E15	GENTLES LLOYD E	\$3,203	\$3,169	\$2,409	
		25	R	4381	E15	ANGULO ENRIQUE +	\$3,172	\$3,148	\$2,371	
	TOWN HILL CT	13	R	3980	D14	HOWARD PHILIP GALE EST A...	\$2,464	\$2,496	\$1,486	
17		R	3981	D14	FROSCELLO FREDERICK W...	\$2,521	\$2,575	\$1,557		
18		R	3983	D14	WILSON ILINE	\$2,776	\$2,795	\$1,876		
TRUMAN ST	Null	R	4439	E13	HATFIELD GLORIA A	\$5,312	\$5,054	\$5,044		
	2	C	4416	E14	2 TRUMAN STREET LLC	\$5,845	\$5,942	\$5,710		
	6	C	4415	E14	6 TRUMAN STREET LLC	\$6,361	\$6,349	\$6,354		
	16	C	4420	E13	AUTOWER KESMANAGEMENTL	\$9,674	\$10,779	\$10,494		
	25	C	4435	E14	CAMPORICHARD	\$2,641	\$2,713	\$1,707		
	29	R	4436	E14	HERNANDEZ MILDIA +	\$2,846	\$2,825	\$1,963		
	30	C	4620	E13	PERKINS MALOYD III	\$3,244	\$3,938	\$4,052		
	31	R	4437	E14	CAPOZZA IRENE ET AL	\$3,672	\$3,579	\$2,995		
	32	R	4619	E13	NGUYEN TUYET ANH +	\$4,921	\$4,708	\$4,555		
	35	R	4438	E13	VAZ PAMELA A	\$3,515	\$3,435	\$2,799		
	36	C	4618	E13	NGUYEN TUYET ANH	\$5,596	\$5,837	\$5,398		
	43	C	4638	E13	BFS RETAIL & COMMERCIAL	\$9,401	\$9,781	\$10,153		
	46	R	4617	E13	TRUMAN STREET PARTNERS	\$3,740	\$3,633	\$3,080		
	48	R	4615	E13	DESTIN SIDONY + ROSEME...	\$2,839	\$2,825	\$1,954		
	52	C	4614	E13	TRUMAN STREET PARTNERS	\$3,078	\$3,626	\$3,406		
	58	C	4613	E13	TRUMAN STREET PARTNERS	\$2,425	\$2,849	\$2,653		
	61	C	4639	F13	PADGETT JIMMER SR +	\$4,878	\$5,401	\$4,502		
	63	C	4640	F13	JIKARTOM LLC	\$994	\$1,206	\$1,242		
	66	C	4806	F13	RMH PROPERTIES LLC	\$5,330	\$5,699	\$5,066		
	73	C	4772	F13	LOWEBRUCE	\$1,276	\$1,331	\$727		
	76	C	4805	F13	76-78 TRUMAN STREET	\$4,714	\$4,769	\$4,297		
	77	C	4773	F13	JOHNSON EBENEZER &	\$3,524	\$3,657	\$2,810		
	81	R	4774	F13	DEERBROOK PROPERTIES L...	\$2,268	\$2,311	\$1,241		
	82	C	4804	F13	VVWFUNDING LLC	\$5,963	\$6,057	\$5,857		
	85	R	4775	F13	LAMBERT ARMAND J	\$4,593	\$4,427	\$4,145		
	86	C	4803	F13	HERNANDEZ ELSYE	\$6,304	\$6,523	\$6,283		
	90	C	4802	F13	CABAN RAMON G	\$7,831	\$8,142	\$8,191		
	91	C	4776	F13	MANTZARISHARRY	\$1,194	\$1,449	\$1,491		
	94	C	4801	F13	EDBARTELLI PLUMBING & ...	\$3,909	\$4,387	\$3,455		
	95	C	4777	F13	MANTZARISHARRY	\$7,403	\$7,591	\$7,656		
	97	R	4779	F13	RODGERS LOIS A & PHYLLIS	\$3,554	\$3,458	\$2,848		
	101	R	4780	F13	VERDIVIRGILIO	\$3,014	\$2,973	\$2,173		
	103	R	4781	F13	MANN MARY E	\$3,756	\$3,650	\$3,100		
	105	R	4783	F13	SANTIAGO REUBEN	\$3,469	\$3,395	\$2,741		
	109	R	4784	F13	CHASE HOME FINANCE LLC	\$2,808	\$2,800	\$1,916		
	111	C	4785	F13	MEGA TURNING POINT REA...	\$4,762	\$4,888	\$4,357		
	TRUMBULL ST	93	C	3214	G16	FORT TRUMBULL MARINA L	\$11,227	\$13,408	\$13,147	
95		I	3215	G16	FOSS + BOURKE INC	\$12,852	\$15,178	\$14,463		
UNCAS AVE	Null	R	7965	F03	INTERAMO LLC	\$1,071	\$1,300	\$1,337		
	Null	R	7966	F03	D'AGOSTINO ROBERT	\$1,442	\$1,750	\$1,801		
	Null	R	7967	F03	DIAZ-SAAVEDRA KATHERIN...	\$1,137	\$1,380	\$1,420		
UNION CT	56	R	7964	F03	ROLFE GLADYS M	\$2,985	\$3,084	\$2,137		
	4	C	4564	F12	MCLAUGHLIN COMPANIES L...	\$10,015	\$10,011	\$10,919		
UNION PLAZA	1	C	4578	G12	UNION PLAZA ASSOCIATES...	\$113,781	\$104,595	\$140,547		
	2	C	4563	F12	MCLAUGHLIN COMPANIES L...	\$6,288	\$6,148	\$6,263		
UNION ST	6	C	4562	F12	FARRAR SAILS INC	\$3,476	\$3,533	\$2,750		
	8	C	4561	F12	TURNER PHILIP A	\$2,411	\$2,637	\$1,859		
	9	C	4552	G12	MJW LLC	\$3,895	\$4,065	\$3,274		
	15	C	4547	G12	MJW LLC +	\$4,896	\$5,048	\$4,524		
US RTE 1	Null	C	7595	B06	MINER MARY KATHERINE E...	\$13,446	\$13,690	\$15,206		
	Null	C	7598	C07	HAILEY JASON TRUSTEE E...	\$10,811	\$13,124	\$13,506		
	401	C	7604	B06	WATERFORD SUITES LLC	\$1,711	\$2,030	\$1,948		
VAUXHALL ST	Null	R	6417	E09	COATS WENDELL J JR	\$1,030	\$1,250	\$1,286		
	Null	R	6795	C07	REYES FELIX JR +	\$680	\$825	\$849		
	Null	R	6811	C07	WERNER MARY ANN	\$1,072	\$1,302	\$1,340		
	Null	R	7653	B06	BEEBE JAMESO & MARYLOU	\$21	\$26	\$27		
	28	R	6146	E10	BERUBE KIRK T + MIA E	\$4,957	\$4,823	\$4,600		
	31	C	6228	E09	VICTORIAN MANAGEMENT L...	\$72,473	\$67,317	\$88,944		
	42	R	6138	E10	ABATE MICHAEL D & MARK S	\$10,087	\$9,439	\$11,008		
	48	C	6137	E10	COLE NANCY C	\$7,057	\$7,238	\$7,224		
	51	R	6238	E09	FOLEY JOSHUA H	\$4,752	\$4,602	\$4,344		
	52	R	6136	E10	ENGLISH LINDA MCGIVERO...	\$4,789	\$4,640	\$4,391		
	54	R	6135	E10	HEINEMANN SUSAN G	\$5,373	\$5,158	\$5,119		
	60	R	6134	E10	SANDERS SHEA + AMY	\$5,137	\$4,946	\$4,825		
	61	R	6243	E09	TRYON TIMOTHY W	\$6,070	\$5,791	\$5,991		
	64	R	6133	E10	MCDERMOTT PHILLIP G	\$1,709	\$1,861	\$1,284		
	72	R	6440	E09	VIDELL GORDAN P +	\$6,134	\$5,866	\$6,071		
	73	R	6461	E09	JEANTY GREGORY P	\$5,572	\$5,374	\$5,369		
	77	R	6462	E09	KING KATHERINE M	\$4,220	\$4,165	\$3,679		
	81	R	6463	E09	P MICHAELAHAN TRUSTEE	\$3,961	\$3,895	\$3,356		
	85	C	6464	E09	GOOGINS GAIL P TRUSTEE	\$6,181	\$6,344	\$6,129		
	88	R	6398	E09	JAMES ELIZABETH ANN	\$3,305	\$3,294	\$2,536		
	89	R	6465	E09	LEWIS LAWRENCE	\$4,759	\$4,636	\$4,353		
	90	R	6397	E09	DIEP PAUL	\$3,317	\$3,309	\$2,552		

Sum of Tax Current, Sum of Tax Two-rate, Sum of Tax AXI, Sum of Tax AXI 5% and Sum of Tax AXI + Two-rate Combined broken down by Street Name, Street Number, Tax Class, Parcel ID, Map and Owner Name. The data is filtered on Homeowner, which keeps False and True view is filtered on Parcel ID, Street Name, Tax Class and Owner Name. The Parcel ID filter excludes Null. The Street Name filter has multiple members selected. The Tax Class filter has multiple members selected. The Owner Name filter has multiple members selected.

Tax Outcomes by Street

Street Name	Street Number	Tax Class	Parcel ID	Map	Owner Name	Tax AXI 5%	Tax AXI + Two-rate Combined	
TILLEY ST	23	C	4691	F13	GUZMAN DANIEL	8,459	\$8,642	
	26	R	4701	F13	CLARK JOHN T SR + YVETT...	2,976	\$2,230	
	28	R	4700	F13	DELANCY MARTHA	3,067	\$2,324	
	29	R	4692	F13	REYES JOSE	3,130	\$2,375	
	32	R	4699	F13	MYERS ROBERT B III + CAR...	4,324	\$3,663	
	33	C	4693	F13	CORNISH CONTRACTING AND	4,803	\$4,506	
	36	R	4698	F13	CORNISH MARK A	4,554	\$3,938	
	37	C	4694	F13	ROPEWALK THE LLC	8,340	\$8,416	
	41	R	4695	F13	GLOVER DAPHNE	4,686	\$4,029	
	42	C	4697	F13	RMC PROPERTIES THREE LLC	7,845	\$8,191	
45	R	4696	F13	JONES EBEN +	4,812	\$4,161		
TINKER CT	2	R	4379	E15	WILLIAMS ROY NELSON + B...	3,336	\$2,634	
	4	R	4380	E15	GENTLES LLOYD E	3,197	\$2,486	
	25	R	4381	E15	ANGULO ENRIQUE +	3,168	\$2,465	
TOWN HILL CT	13	R	3980	D14	HOWARD PHILIP GALE EST A...	2,469	\$1,706	
	17	R	3981	D14	FROSCELLO FREDERICK W...	2,530	\$1,812	
	18	R	3983	D14	WILSON ILINE	2,779	\$2,060	
TRUMAN ST	Null	R	4439	E13	HATFIELD GLORIA A	5,269	\$4,652	
	2	C	4416	E14	2 TRUMAN STREET LLC	5,861	\$5,897	
	6	C	4415	E14	6 TRUMAN STREET LLC	6,359	\$6,334	
	16	C	4420	E13	AUTOWER KESMANAGEMENTL	9,857	\$12,225	
	25	C	4435	E14	CAMPORICHARD	2,653	\$1,987	
	29	R	4436	E14	HERNANDEZ MILDIA +	2,843	\$2,077	
	30	C	4620	E13	PERKINS MALOYD III	3,358	\$5,090	
	31	R	4437	E14	CAPOZZA IRENE ET AL	3,657	\$2,952	
	32	R	4619	E13	NGUYEN TUYET ANH +	4,886	\$4,256	
	35	R	4438	E13	VAZ PAMELA A	3,502	\$2,785	
	36	C	4618	E13	NGUYEN TUYET ANH	5,635	\$5,840	
	43	C	4638	E13	BFS RETAIL & COMMERCIAL	9,464	\$10,667	
	46	R	4617	E13	TRUMAN STREET PARTNERS	3,722	\$3,010	
	48	R	4615	E13	DESTIN SIDONY + ROSEME...	2,837	\$2,080	
	52	C	4614	E13	TRUMAN STREET PARTNERS	3,168	\$4,278	
	58	C	4613	E13	TRUMAN STREET PARTNERS	2,495	\$3,332	
	61	C	4639	F13	PADGETT JIMMIE SR +	4,964	\$5,451	
	63	C	4640	F13	JIKARTOM LLC	1,029	\$1,560	
	66	C	4806	F13	RMH PROPERTIES LLC	5,391	\$5,736	
	73	C	4772	F13	LOWEBRUCE	1,285	\$913	
	76	C	4805	F13	76-78 TRUMAN STREET	4,723	\$4,460	
	77	C	4773	F13	JOHNSON EBENEZER &	3,546	\$3,156	
	81	R	4774	F13	DEERBROOK PROPERTIES L...	2,275	\$1,488	
	82	C	4804	F13	VWV FUNDING LLC	5,979	\$6,034	
	85	R	4775	F13	LAMBERT ARMAND J	4,565	\$3,940	
	86	C	4803	F13	HERNANDEZ ELSYE	6,340	\$6,656	
	90	C	4802	F13	CABAN RAMON G	7,883	\$8,656	
	91	C	4776	F13	MANTZARIS HARRY	1,236	\$1,873	
	94	C	4801	F13	EDBARTELLI PLUMBING &...	3,988	\$4,340	
	95	C	4777	F13	MANTZARIS HARRY	7,434	\$7,931	
	97	R	4779	F13	RODGERS LOIS A & PHYLLIS	3,538	\$2,804	
	101	R	4780	F13	VERDIVIRGILIO	3,007	\$2,246	
	103	R	4781	F13	MANN MARY E	3,739	\$3,032	
	105	R	4783	F13	SANTIAGO REUBEN	3,457	\$2,739	
	109	R	4784	F13	CHASE HOME FINANCE LLC	2,807	\$2,054	
	111	C	4785	F13	MEGA TURNING POINT REA...	4,783	\$4,638	
	TRUMBULL ST	93	C	3214	G16	FORT TRUMBULL MARINA L	11,586	\$16,514
		95	I	3215	G16	FOSS + BOURKE INC	13,236	\$18,129
	UNCAS AVE	Null	R	7965	F03	INTERAMO LLC	1,108	\$1,680
		Null	R	7966	F03	D'AGOSTINO ROBERT	1,493	\$2,262
	UNION CT	Null	R	7967	F03	DIAZ-SAAVEDRA KATHERIN...	1,177	\$1,784
		56	R	7964	F03	ROLFE GLADYS M	3,001	\$2,448
	UNION PLAZA	4	C	4564	F12	MCLAUGHLIN COMPANIES L...	10,015	\$10,757
	UNION PLAZA	1	C	4578	G12	UNION PLAZA ASSOCIATES...	112,267	\$120,440
		2	C	4563	F12	MCLAUGHLIN COMPANIES L...	6,265	\$6,029
	UNION ST	6	C	4562	F12	FARRAR SAILS INC	3,485	\$2,970
		8	C	4561	F12	TURNER PHILIP A	2,448	\$2,335
		9	C	4552	G12	MJW LLC	3,923	\$3,667
	US RTE 1	15	C	4547	G12	MJW LLC +	4,921	\$4,844
		Null	C	7595	B06	MINER MARY KATHERINE E...	13,487	\$15,319
Null		C	7598	C07	HAILEY JASON TRUSTEE E...	11,192	\$16,965	
401		C	7604	B06	WATERFORD SUITES LLC	1,764	\$2,447	
Null		R	6417	E09	COATS WENDELL J JR	1,066	\$1,616	
VAUXHALL ST	Null	R	6795	C07	REYES FELIX JR +	704	\$1,067	
	Null	R	6811	C07	WERNER MARY ANN	1,110	\$1,683	
	Null	R	7653	B06	BEEBE JAMES O & MARY LOU	22	\$34	
	28	R	6146	E10	BERUBE KIRK T + MIA E	4,935	\$4,434	
	31	C	6228	E09	VICTORIAN MANAGEMENT L...	71,623	\$77,411	
	42	R	6138	E10	ABATE MICHAEL D & MARK S	9,980	\$9,754	
	48	C	6137	E10	COLE NANCY C	7,087	\$7,502	
	51	R	6238	E09	FOLEY JOSHUA H	4,727	\$4,160	
	52	R	6136	E10	ENGLISH LINDA MCGIVERO...	4,764	\$4,205	
	54	R	6135	E10	HEINEMANN SUSAN G	5,337	\$4,799	
	60	R	6134	E10	SANDERS SHEA + AMY	5,105	\$4,554	
	61	R	6243	E09	TRYON TIMOTHY W	6,024	\$5,531	
	64	R	6133	E10	MCDERMOTT PHILIP G	1,734	\$1,613	
	72	R	6440	E09	VIDELL GORDAN P +	6,090	\$5,627	
	73	R	6461	E09	JEANTYGREGORY P	5,540	\$5,066	
	77	R	6462	E09	KING KATHERINE M	4,211	\$3,678	
	81	R	6463	E09	P MICHAELAHAN TRUSTEE	3,950	\$3,346	
	85	C	6464	E09	GOOGINS GAIL P TRUSTEE	6,208	\$6,414	
	88	R	6398	E09	JAMES ELIZABETH ANN	3,303	\$2,648	
	89	R	6465	E09	LEWIS LAWRENCE	4,739	\$4,214	
90	R	6397	E09	DIEP PAUL	3,316	\$2,668		

Sum of Tax Current, Sum of Tax Two-rate, Sum of Tax AXI, Sum of Tax AXI 5% and Sum of Tax AXI + Two-rate Combined broken down by Street Name, Street Number, Tax Class, Parcel ID, Map and Owner Name. The data is filtered on Homeowner, which keeps False and True view is filtered on Parcel ID, Street Name, Tax Class and Owner Name. The Parcel ID filter excludes Null. The Street Name filter has multiple members selected. The Tax Class filter has multiple members selected. The Owner Name filter has multiple members selected.



Tax Outcomes by Street

Street Name	Street Number	Tax Class	Parcel ID	Map	Owner Name	Tax Current	Tax Two-rate	Tax AXI	Tax AXI 5%
	95	R	6466	E09	DILLASHAW RONALD	\$4,213	\$4,108	\$3,671	
	97	R	6467	E09	JORDAN JOHN + MAUREEN	\$3,779	\$3,718	\$3,129	
	105	R	6477	E09	TOLMIE CHRISTOPHER	\$3,711	\$3,666	\$3,044	
	106	R	6396	E09	DONOVAN NANCYS	\$3,219	\$3,220	\$2,429	
	109	R	6478	E09	JENNINGS KARLE &	\$3,702	\$3,660	\$3,033	
	110	R	6395	E09	SCHNEIDER ANNETTEN	\$3,970	\$3,896	\$3,367	
	111	R	6479	E09	LEONARDO JARROD M	\$3,792	\$3,740	\$3,144	
	112	R	6394	E09	HOBIN ANNA M	\$3,388	\$3,371	\$2,641	
	114	R	6393	E09	LECY LEON W & COLLEEN H.	\$4,502	\$4,377	\$4,032	
	115	R	6480	E09	CRESPO DAVID & BENITA D	\$4,072	\$3,991	\$3,495	
	118	R	6392	E09	PETERS DANIEL TRUSTEE	\$3,801	\$3,745	\$3,156	
	122	R	6416	E09	COATS WENDELL JR	\$2,901	\$2,934	\$2,032	
	123	R	6481	E09	DRAKE ALLEN J + PHYLLIS	\$3,485	\$3,504	\$2,761	
	125	R	6482	E09	KORNEGAY KENNETH SR TR.	\$3,592	\$3,554	\$2,895	
	132	R	6379	D09	WHITE KEVIN M + BARBAR.	\$4,514	\$4,388	\$4,047	
	135	R	6496	D09	FERRELL JOHN + JOYCE	\$5,952	\$5,688	\$5,844	
	138	R	6378	D09	WARNKEN HERMAN J ESTATE	\$3,811	\$3,761	\$3,169	
	139	R	6497	D09	FOREST EDGAR C	\$4,195	\$4,101	\$3,648	
	142	R	6377	D09	PITTS MARCHETA J	\$4,065	\$3,999	\$3,486	
	143	R	6498	D09	CAVAN MATERNO J + FAY	\$2,659	\$2,716	\$1,729	
	147	R	6499	D09	ALAMO NORMA I	\$4,281	\$4,176	\$3,755	
	151	R	6500	D09	BROWNE KATHRW L	\$3,456	\$3,431	\$2,725	
	155	R	6501	D09	UGUCCIONI RICHARD L + J.	\$3,330	\$3,317	\$2,567	
	164	R	6523	D09	BURT HILLARY M	\$2,130	\$2,224	\$1,221	
	165	R	6590	D09	DANIELS DARRELL	\$3,124	\$3,126	\$2,311	
	167	R	6591	D09	BALDI STEVEN L	\$3,958	\$3,886	\$3,352	
	168	R	6522	D09	NICHOLSON WILLIAM D + T.I.	\$2,898	\$2,935	\$2,028	
	169	R	6592	D09	ALEXIS DOUGENIE + MARIO	\$4,539	\$4,407	\$4,078	
	178	R	6521	D09	HENTON DOUGLASE +	\$2,812	\$2,852	\$1,921	
	180	R	6520	D09	SCHOFIELD JUDITH	\$3,024	\$3,043	\$2,186	
	182	R	6519	D09	RODRIGUEZ EDUARDO	\$3,809	\$3,747	\$3,167	
	190	R	6558	D09	LEWIS LAWRENCE +	\$1,740	\$1,886	\$1,273	
	194	R	6557	D09	KING ROBERT J & SUSAN A	\$2,732	\$2,791	\$1,820	
	195	C	6581	D09	DIFEDERICO JOHN L + MARY	\$1,419	\$1,514	\$945	
	197	R	6582	D09	KING ROBERT J	\$2,295	\$2,384	\$1,274	
	199	R	6968	D09	BARBERAN JORGE M + MAD.	\$2,309	\$2,402	\$1,292	
	202	R	6556	D09	KUTROLLI GARP	\$2,578	\$2,640	\$1,629	
	205	R	6969	D09	PANCIERA DEBORAH A	\$2,773	\$2,823	\$1,872	
	206	R	6840	D09	LOVELAND CORY C + STACY.	\$2,375	\$2,458	\$1,375	
	207	R	6970	D08	VILLAFUERTE AYVEN	\$2,603	\$2,662	\$1,660	
	211	R	6971	D08	DRAFTON MICHELLE A +	\$2,564	\$2,635	\$1,611	
	212	R	6839	D09	MILLER TOYLINE C	\$3,171	\$3,175	\$2,369	
	215	R	6972	D08	GARCIA RAULA +	\$2,835	\$2,878	\$1,950	
	216	R	6838	D08	PRESSLER DAVID C	\$3,451	\$3,428	\$2,719	
	219	R	6973	D08	WIMSATT JEAN C	\$2,571	\$2,645	\$1,620	
	223	R	6974	D08	MONTMINYROY	\$2,887	\$2,937	\$2,014	
	224	R	6836	D08	BARNUM DONNA M	\$2,650	\$2,708	\$1,718	
	226	R	6835	D08	GROSSMAN COREYL	\$2,696	\$2,750	\$1,776	
	227	R	6975	D08	EVELYN EDWARD R	\$2,371	\$2,460	\$1,370	
	231	R	6976	D08	LACEY WILLIAM R JR + DAR.	\$3,435	\$3,411	\$2,699	
	235	R	6977	D08	HANSEN GLENN & MARGARE.	\$2,957	\$2,981	\$2,101	
	240	R	6833	D08	MARTIN MICHAEL JOHN +	\$2,591	\$2,672	\$1,644	
	244	R	6832	D08	MILLER GEORGIANNA PEMB.	\$3,032	\$3,061	\$2,195	
	245	R	6947	D08	RUTHKO JUDITH M	\$3,135	\$3,144	\$2,324	
	247	R	6948	D08	LASTRAGLIO JOSEPH JR +.	\$2,819	\$2,857	\$1,930	
	248	R	6831	D08	MCCOY PAUL D	\$2,766	\$2,820	\$1,863	
	249	R	6949	D08	MCINTYRE JOHN C + ANDR.	\$2,643	\$2,698	\$1,709	
	257	R	6950	D08	LESSARD CRAIG W + ELLEN.	\$2,785	\$2,827	\$1,887	
	258	R	6830	D08	GORRA PAUL E & KYLE A	\$3,114	\$3,159	\$2,297	
	261	R	6951	D08	SATTI WILLIAM L + ROBERT	\$3,572	\$3,580	\$2,870	
	264	C	6829	D08	HODGE VINCENT D +	\$1,556	\$1,755	\$1,413	
	269	R	6952	D08	SPEER SHERI	\$3,347	\$3,339	\$2,589	
	271	R	6953	D08	GAMBRO LINDA S	\$2,614	\$2,672	\$1,673	
	273	R	6954	D08	GENUA JAMEST & VANIDA M	\$3,272	\$3,266	\$2,496	
	275	R	6955	D08	HANN PAUL J + ROSALIE	\$3,114	\$3,123	\$2,297	
	287	R	6956	D08	PILATO GREGORY A + LAURA	\$2,914	\$2,943	\$2,048	
	289	R	6957	D08	BROWN DIANETIOUS & LOL.	\$3,417	\$3,396	\$2,676	
	291	R	6958	D08	GONZALEZ CARLOS J + DIA.	\$3,042	\$3,060	\$2,208	
	293	R	6959	D08	CORREA GEORGE LUIS	\$3,428	\$3,406	\$2,690	
	298	R	6884	D08	JOHNSON RUSH K JR	\$2,466	\$2,543	\$1,488	
	300	R	6883	D08	QUINN IRENE L	\$2,773	\$2,818	\$1,872	
	302	R	6882	D08	ALSTON LENTONETTE	\$3,751	\$3,736	\$3,093	
	306	R	6881	D08	ESCALERA DEBORAH A & PE.	\$3,449	\$3,524	\$2,717	
	307	R	6904	D08	RICHARDSON SANDRA B	\$3,529	\$3,498	\$2,817	
	309	R	6905	D08	MURPHY MARY E	\$2,439	\$2,517	\$1,455	
	310	R	6880	C08	KAMINSKI HELEND + DONA.	\$2,444	\$2,411	\$1,462	
	311	R	6906	D08	SCHOEMAKER WILLIAM J	\$3,201	\$3,201	\$2,407	
	314	R	6730	C08	HADERER ELIZABETH SET AL	\$2,878	\$2,935	\$2,003	
	316	R	6729	C08	FERNANDEZ MIRELLA + KEL.	\$3,140	\$3,169	\$2,331	
	319	R	6907	D08	GAFFNEY JOSEPH JR +	\$2,858	\$2,893	\$1,979	
	323	R	6908	D08	DRISCOLL FRED R + BEVER.	\$3,098	\$3,108	\$2,277	
	326	R	6728	C08	FORTE JOSEPH J	\$2,842	\$2,898	\$1,959	
	327	R	6909	D07	SANTIAGO EDGARD & ANA	\$3,886	\$3,817	\$3,263	
	330	R	6727	C08	BLAISDELL RICHARD L JR	\$2,698	\$2,762	\$1,778	
	331	R	6910	C07	CAMPBELL KENNETH + MARRA	\$3,021	\$3,039	\$2,182	
	333	R	6822	C07	MURPHY ELIZABETH E	\$2,411	\$2,489	\$1,419	
	334	R	6726	C08	GARCIA ROMAN & RENAC	\$2,992	\$3,032	\$2,146	
	335	R	6823	C07	CALDWELL LUCY	\$3,217	\$3,215	\$2,427	
	336	R	6725	C08	CONAWAY DAVID H	\$3,160	\$3,183	\$2,355	
	337	R	6824	C07	WALLER EUNICE F	\$3,062	\$3,075	\$2,233	
	339	R	6825	C07	IOBAL BONNIE A	\$2,637	\$2,693	\$1,702	

Sum of Tax Current, Sum of Tax Two-rate, Sum of Tax AXI, Sum of Tax AXI 5% and Sum of Tax AXI + Two-rate Combined broken down by Street Name, Street Number, Tax Class, Parcel ID, Map and Owner Name. The data is filtered on Homeowner, which keeps False and True view is filtered on Parcel ID, Street Name, Tax Class and Owner Name. The Parcel ID filter excludes Null. The Street Name filter has multiple members selected. The Tax Class filter has multiple members selected. The Owner Name filter has multiple members selected.

Tax Outcomes by Street

Street Name	Street Number	Tax Class	Parcel ID	Map	Owner Name	Tax AXI 5%	Tax AXI + Two-rate Combined
	95	R	6466	E09	DILLASHAW RONALD	4,196	\$3,585
	97	R	6467	E09	JORDAN JOHN + MAUREEN	3,769	\$3,136
	105	R	6477	E09	TOLMIE CHRISTOPHER	3,704	\$3,080
	106	R	6396	E09	DONOVAN NANCYS	3,219	\$2,565
	109	R	6478	E09	JENNINGS KARLE &	3,695	\$3,074
	110	R	6395	E09	SCHNEIDER ANNETTEN	3,958	\$3,343
	111	R	6479	E09	LEONARDO JARRODM	3,783	\$3,166
	112	R	6394	E09	HOBIN ANNA M	3,386	\$2,738
	114	R	6393	E09	LECY LEON W & COLLEEN H.	4,481	\$3,900
	115	R	6480	E09	CRESPO DAVID & BENITA D	4,059	\$3,455
	118	R	6392	E09	PETERS DANIEL TRUSTEE	3,791	\$3,171
	122	R	6416	E09	COATS WENDELL JR	2,907	\$2,235
	123	R	6481	E09	DRAKE ALLEN J + PHYLLIS	3,488	\$2,916
	125	R	6482	E09	KORNEGAY KENNETH SR TR.	3,586	\$2,949
	132	R	6379	D09	WHITE KEVIN M + BARBAR.	4,494	\$3,913
	135	R	6496	D09	FERRELL JOHN + JOYCE	5,909	\$5,414
	138	R	6378	D09	WARNKEN HERMAN J ESTATE	3,803	\$3,192
	139	R	6497	D09	FOREST EDGAR C	4,179	\$3,581
	142	R	6377	D09	PITTS MARCHETA J	4,054	\$3,473
	143	R	6498	D09	CAVAN MATERNO J + FAY	2,668	\$1,983
	147	R	6499	D09	ALAMO NORMA I	4,263	\$3,666
	151	R	6500	D09	BROWNE KATHRW L	3,452	\$2,806
	155	R	6501	D09	UGUCCIONI RICHARD L + J.	3,328	\$2,676
	164	R	6523	D09	BURT HILLARY M	2,146	\$1,534
	165	R	6590	D09	DANIELS DARRELL	3,125	\$2,451
	167	R	6591	D09	BALDI STEVEN L	3,946	\$3,333
	168	R	6522	D09	NICHOLSON WILLIAM D + T.I.	2,904	\$2,238
	169	R	6592	D09	ALEXIS DOUGENIE + MARIO	4,517	\$3,932
	178	R	6521	D09	HENTON DOUGLASE +	2,819	\$2,140
	180	R	6520	D09	SCHOFIELD JUDITH	3,028	\$2,360
	182	R	6519	D09	RODRIGUEZ EDUARDO	3,799	\$3,170
	190	R	6558	D09	LEWIS LAWRENCE +	1,764	\$1,599
	194	R	6557	D09	KING ROBERT J & SUSAN A	2,741	\$2,075
	195	C	6581	D09	DIFEDERICO JOHN L + MARY	1,434	\$1,187
	197	R	6582	D09	KING ROBERT J	2,309	\$1,598
	199	R	6968	D09	BARBERAN JORGE M + MAD.	2,324	\$1,623
	202	R	6556	D09	KUTROLI GARP	2,588	\$1,894
	205	R	6969	D09	PANCIERA DEBORAH A	2,781	\$2,109
	206	R	6840	D09	LOVELAND CORYC + STACY.	2,389	\$1,684
	207	R	6970	D08	VILLA FUERTE AYVEN	2,613	\$1,919
	211	R	6971	D08	DRA YON MICHELLE A +	2,576	\$1,893
	212	R	6839	D09	MILLER TOYLINE C	3,171	\$2,512
	215	R	6972	D08	GARCIA RAULA +	2,842	\$2,171
	216	R	6838	D08	PRESSLER DAVID C	3,447	\$2,804
	219	R	6973	D08	WIMSATT JEAN C	2,583	\$1,905
	223	R	6974	D08	MONTMINYROY	2,895	\$2,247
	224	R	6836	D08	BARNUM DONNA M	2,659	\$1,975
	226	R	6835	D08	GROSSMAN COREYL	2,705	\$2,022
	227	R	6975	D08	EVELYN EDWARD R	2,386	\$1,689
	231	R	6976	D08	LACEY WILLIAM R JR + DAR.	3,431	\$2,783
	235	R	6977	D08	HANSEN GLENN & MARGARE.	2,961	\$2,287
	240	R	6833	D08	MARTIN MICHAEL JOHN +	2,604	\$1,942
	244	R	6832	D08	MILLER GEORGIANNA PEMB.	3,036	\$2,386
	245	R	6947	D08	RUTHKO JUDITH M	3,136	\$2,476
	247	R	6948	D08	LASTRAGLIO JOSEPH J JR +	2,825	\$2,144
	248	R	6831	D08	MCCOY PAUL D	2,775	\$2,108
	249	R	6949	D08	MCINTYRE JOHN C + ANDR.	2,652	\$1,961
	257	R	6950	D08	LESSARD CRAIG W + ELLEN.	2,792	\$2,109
	258	R	6830	D08	GORRA PAUL E & KYLE A	3,121	\$2,512
	261	R	6951	D08	SATTI WILLIAM L + ROBERT	3,573	\$3,001
	264	C	6829	D08	HODGE VINCENT D +	1,589	\$1,175
	269	R	6952	D08	SPEER SHERI	3,346	\$2,704
	271	R	6953	D08	GAMBRO LINDA S	2,624	\$1,931
	273	R	6954	D08	GENUA JAMEST & VANIDA M	3,271	\$2,616
	275	R	6955	D08	HANN PAUL J + ROSALIE	3,115	\$2,451
	287	R	6956	D08	PILATO GREGORYA + LAURA	2,919	\$2,244
	289	R	6957	D08	BROWN DIANE TIOUS & LOL.	3,414	\$2,766
	291	R	6958	D08	GONZALEZ CARLOS J + DIA.	3,045	\$2,379
	293	R	6959	D08	CORREA GEORGE LUIS	3,424	\$2,778
	298	R	6884	D08	JOHNSON RUSH K JR	2,479	\$1,784
	300	R	6883	D08	QUINN IRENE L	2,780	\$2,101
	302	R	6882	D08	ALSTON LENTONETTE	3,748	\$3,179
	306	R	6881	D08	ESCALERA DEBORAH A & PE.	3,461	\$2,967
	307	R	6904	D08	RICHARDSON SANDRA B	3,524	\$2,885
	309	R	6905	D08	MURPHY MARY E	2,452	\$1,753
	310	R	6880	C08	KAMINSKI HELEND + DONA.	2,439	\$1,572
	311	R	6906	D08	SCHOEMAKER WILLIAM J	3,201	\$2,541
	314	R	6730	C08	HADERER ELIZABETH SET AL	2,887	\$2,247
	316	R	6729	C08	FERNANDEZ MIRELLA + KEL.	3,145	\$2,516
	319	R	6907	D08	GAFFNEY JOSEPH J JR +	2,864	\$2,186
	323	R	6908	D08	DRISCOLL FRED R + BEVER.	3,099	\$2,433
	326	R	6728	C08	FORTE JOSEPH J	2,852	\$2,203
	327	R	6909	D07	SANTIAGO EDGARD & ANA	3,875	\$3,251
	330	R	6727	C08	BLAISDELL RICHARD L JR	2,708	\$2,042
	331	R	6910	C07	CAMPBELL KENNETH + MARA	3,024	\$2,354
	333	R	6822	C07	MURPHY ELIZABETH E	2,424	\$1,720
	334	R	6726	C08	GARCIA ROMAN & REENA C	2,999	\$2,356
	335	R	6823	C07	CALDWELL LUCY	3,217	\$2,557
	336	R	6725	C08	CONAWAY DAVID H	3,164	\$2,531
	337	R	6824	C07	WALLER EUNICE F	3,064	\$2,396
	339	R	6825	C07	IOBAL BONNIE A	2,646	\$1,956

Sum of Tax Current, Sum of Tax Two-rate, Sum of Tax AXI, Sum of Tax AXI 5% and Sum of Tax AXI + Two-rate Combined broken down by Street Name, Street Number, Tax Class, Parcel ID, Map and Owner Name. The data is filtered on Homeowner, which keeps False and True view is filtered on Parcel ID, Street Name, Tax Class and Owner Name. The Parcel ID filter excludes Null. The Street Name filter has multiple members selected. The Tax Class filter has multiple members selected. The Owner Name filter has multiple members selected.

Tax Outcomes by Street

Street Name	Street Number	Tax Class	Parcel ID	Map	Owner Name	Tax Current	Tax Two-rate	Tax AXI	Tax AXI 5%		
VAUXHALL ST	340	R	6724	C08	STOOKEY GARY R + MARYL	\$2,382	\$2,477	\$1,384	\$1,384		
	341	R	6826	C07	DEMARCO PETER C JR + JAY.	\$3,078	\$3,090	\$2,253	\$2,253		
	346	R	6723	C08	BURDICK CARLISLE A + SHA.	\$2,698	\$2,762	\$1,778	\$1,778		
	353	R	6817	C07	HOBORST DIANE	\$2,584	\$2,644	\$1,635	\$1,635		
	357	R	6816	C07	SIRAGUSA FRANCESCO	\$2,721	\$2,768	\$1,807	\$1,807		
	358	R	6722	C07	MCCLARDY JACQUELINE M	\$3,249	\$3,267	\$2,467	\$2,467		
	361	R	6815	C07	HODGE BRENDA P+LANCEL.	\$2,882	\$2,914	\$2,008	\$2,008		
	365	R	6814	C07	DONOVAN JULIAN JR	\$3,139	\$3,146	\$2,329	\$2,329		
	366	R	6721	C07	MEDINA JOHN A + DONNA E	\$3,288	\$3,295	\$2,516	\$2,516		
	370	R	6720	C07	PARKER DAWN M	\$3,090	\$3,086	\$2,268	\$2,268		
	394	R	6746	C07	SOROCZYNSKI KAZIMIR + M.	\$3,206	\$3,247	\$2,413	\$2,413		
	404	R	6745	C07	TUNESKI EDWARD J + CORI.	\$2,632	\$2,690	\$1,696	\$1,696		
	420	R	6770	C07	MARTIN LEON JR	\$3,478	\$3,486	\$2,752	\$2,752		
	424	R	6769	C07	CAGLE RONALD M + MARVL.	\$3,995	\$3,988	\$3,399	\$3,399		
	430	R	6768	C07	ZANNELLI JOSEPH + NATALIE	\$2,707	\$2,768	\$1,789	\$1,789		
	438	R	6767	C07	PHAM HUONG T & LYQUAN.	\$2,750	\$2,809	\$1,843	\$1,843		
	440	R	6766	C07	ALIMOHAMMAD B	\$2,944	\$2,974	\$2,086	\$2,086		
	444	R	6765	C07	BALDI ANDREA M	\$2,734	\$2,782	\$1,823	\$1,823		
	454	R	100010	C07	WERNER MARYANN	\$4,714	\$4,589	\$4,297	\$4,297		
	460	R	6809	B07	CARMONA JOE	\$3,203	\$3,215	\$2,409	\$2,409		
	466	R	7594	B07	CARMONA JOSE A	\$2,516	\$2,595	\$1,551	\$1,551		
	472	R	7593	B07	CARRION ABRAHAM +	\$4,072	\$4,028	\$3,494	\$3,494		
	490	R	7592	B07	TINE DOROTHY E	\$2,630	\$2,722	\$1,693	\$1,693		
	492	R	7591	B07	MACAIONE JAMES J	\$2,844	\$2,881	\$1,961	\$1,961		
	494	R	7590	B07	SFUGARASEFRATIA	\$3,578	\$3,550	\$2,877	\$2,877		
	516	C	7577	B07	VAUXHALL PLACE ASSOCIAT.	\$17,306	\$16,731	\$20,027	\$20,027		
	524	R	7576	B07	HANRAHAN KELLY S	\$2,452	\$2,529	\$1,471	\$1,471		
	527	C	7583	B06	MORTON L HODIN ET AL TR.	\$8,242	\$8,544	\$8,704	\$8,704		
	528	R	7575	B07	JAVES DARREN M + LESLIE D	\$2,471	\$2,547	\$1,495	\$1,495		
	532	R	7574	B06	FELICIANO JULIO + OLGA	\$2,484	\$2,559	\$1,511	\$1,511		
	533	C	7582	B06	1721 LLC	\$2,184	\$2,651	\$2,728	\$2,728		
	536	R	7573	B06	SMITH MERCELLA	\$2,516	\$2,587	\$1,551	\$1,551		
	540	R	7572	B06	DOBBS KENNETH + ROMAN	\$2,459	\$2,536	\$1,479	\$1,479		
	VIETS ST	9	R	2877	D17	HUHN JOHN C	\$3,012	\$3,111	\$2,170	\$2,170	
		11	R	2878	D17	LANG RUSSELL	\$3,558	\$3,626	\$2,852	\$2,852	
		14	R	2914	D17	LLOYD JAMES M	\$3,105	\$3,218	\$2,286	\$2,286	
		17	R	2879	D17	NALLEY JO-ANN 1/3 ET AL	\$2,935	\$3,067	\$2,075	\$2,075	
		18	R	2913	D17	THERIAULT MARY ELLEN	\$2,885	\$3,022	\$2,012	\$2,012	
		22	R	2912	D17	NEWTON ENID	\$2,983	\$3,111	\$2,135	\$2,135	
		23	R	2880	D17	JULLARIN MICHAEL P + TH.	\$3,226	\$3,330	\$2,438	\$2,438	
		25	R	2881	D17	TOPLIFF MARK C + EVELYN	\$3,128	\$3,242	\$2,315	\$2,315	
		26	R	2911	D17	TERRY WILLIAM	\$3,340	\$3,433	\$2,581	\$2,581	
		29	R	2882	D17	VELAZQUEZ JOEL + KATHER.	\$3,520	\$3,596	\$2,806	\$2,806	
		30	R	2910	D17	CLARK JULIA A	\$3,160	\$3,271	\$2,355	\$2,355	
		32	R	2909	D17	KIRBY ANDREW T +	\$3,035	\$3,160	\$2,199	\$2,199	
		49	R	2871	D17	ROSS NOLA M & VELVETT E T	\$3,338	\$3,423	\$2,578	\$2,578	
		52	R	2847	D17	AZIZ GEORGE G +	\$3,189	\$3,298	\$2,391	\$2,391	
		78	C	2704	D18	VENTAS REALTY LTD PT NR.	\$76,712	\$71,987	\$94,240	\$94,240	
		89	C	2702	D18	VENTAS REALTY LTD PT NRSP	\$65,113	\$61,101	\$79,749	\$79,749	
		116	C	2703	D18	H & M REALTY ASSOCIATES	\$39,922	\$37,794	\$48,280	\$48,280	
		WALDEN AVE	Null	R	5326	D12	PATEL MEHULK UMAR R	\$946	\$1,148	\$1,181	\$1,181
			11	R	5313	D12	DANCE STEPHANIE	\$2,625	\$2,656	\$1,687	\$1,687
			12	R	5237	D12	LANG ROBERT G	\$2,220	\$2,295	\$1,184	\$1,184
	15		R	5314	D12	BROWN ELIZA	\$2,557	\$2,595	\$1,602	\$1,602	
17	R		5315	D12	JOHN BARBARA	\$3,267	\$3,236	\$2,489	\$2,489		
18	R		5236	D12	CILEK AHMET	\$1,790	\$1,909	\$1,186	\$1,186		
22	R		5235	D12	MCKITTRICK SHIRLEY B	\$3,162	\$3,143	\$2,358	\$2,358		
23	R		5316	D12	CLARK CARLE	\$2,498	\$2,543	\$1,528	\$1,528		
25	R		5317	D12	NOCITO ANTHONY III + C.	\$3,087	\$3,073	\$2,264	\$2,264		
26	R		5234	D12	CLEMENT DORIAN J +	\$2,858	\$2,872	\$1,979	\$1,979		
29	R		5318	D12	FOLTZ MICHAEL T	\$2,459	\$2,509	\$1,479	\$1,479		
32	C		5233	D12	MSW PROPERTIES LLC	\$7,730	\$7,870	\$8,064	\$8,064		
33	R		5319	D12	AHMAD NASHID Q + ANEES.	\$2,464	\$2,512	\$1,486	\$1,486		
34	R		5232	D12	JONES CLARA M	\$3,852	\$3,767	\$3,220	\$3,220		
35	R		5320	D12	TUGGLE DENYSE A	\$3,128	\$3,110	\$2,315	\$2,315		
36	R	5231	D12	FARGO DAVID A	\$3,085	\$3,075	\$2,262	\$2,262			
37	R	5321	D12	LIND FREDDIE + CELIN	\$2,477	\$2,524	\$1,502	\$1,502			
40	R	5230	D12	BLIZARD MARJORIE	\$4,120	\$4,006	\$3,555	\$3,555			
55	R	5325	D12	KLINGMAN KENNETH L +	\$2,635	\$2,673	\$1,700	\$1,700			
61	C	5322	D12	PATEL MEHULK UMAR R	\$3,868	\$4,275	\$3,240	\$3,240			
WALDO ST	9	C	6740	C08	PRIMUS CHARLES TRUSTE	\$1,549	\$1,855	\$1,834	\$1,834		
	12	R	6752	C08	LOSACANO PETER R JR +	\$2,336	\$2,422	\$1,326	\$1,326		
	15	C	6741	C08	PRIMUS CHARLES TRUSTE	\$1,524	\$1,813	\$1,759	\$1,759		
WALKER ST	Null	R	6204	F10	RAMOS MARIANO & GLADYS.	\$1,022	\$1,241	\$1,277	\$1,277		
	10	R	6215	F10	BASS GROUP LLC	\$1,859	\$1,993	\$1,273	\$1,273		
	13	R	6205	F10	RAMOS MARIANO & GLADYS.	\$3,101	\$3,112	\$2,282	\$2,282		
	14	R	6214	F10	HINNERS ROBERT T	\$3,561	\$3,530	\$2,857	\$2,857		
	16	R	6213	F10	HINNERS ROBERT T	\$2,204	\$2,255	\$1,161	\$1,161		
	20	R	6212	F10	MARRS CHARLES J & KELLY K	\$2,669	\$2,709	\$1,742	\$1,742		
	21	R	6206	F10	DECOSTA LILLIAN ESTATE	\$3,169	\$3,204	\$2,367	\$2,367		
	22	R	6211	F10	HINNERS ROBERT T LLC	\$1,092	\$1,326	\$1,364	\$1,364		
	24	R	6210	F10	HINNERS ROBERT T	\$2,412	\$2,476	\$1,421	\$1,421		
	9	R	4278	E13	KEY JENNIFER A	\$3,044	\$3,023	\$2,211	\$2,211		
WALL ST	13	R	4279	E13	STROUD GWENDOLYN	\$2,657	\$2,687	\$1,727	\$1,727		
	19	R	4272	D14	WONG IRVING T	\$4,338	\$4,210	\$3,827	\$3,827		
	29	R	4273	D14	HERRERA DANIELA L +	\$3,487	\$3,456	\$2,763	\$2,763		
	31	R	4274	D14	DEUTSCHE BANK NATL TRU.	\$2,964	\$2,961	\$2,110	\$2,110		
	33	R	4275	D14	LEEMARK E	\$3,979	\$3,875	\$3,379	\$3,379		
WALLER CT	9	R	5768	E10	LOPEZ JOSE S + GLORIA M	\$3,103	\$3,087	\$2,284	\$2,284		
	11	R	5769	E10	SHELTON BRIAN C + CHRIS.	\$3,290	\$3,256	\$2,518	\$2,518		
15	R	5770	E10	CONTILLO LEONARD G + T.	\$3,319	\$3,282	\$2,554	\$2,554			

Sum of Tax Current, Sum of Tax Two-rate, Sum of Tax AXI, Sum of Tax AXI 5% and Sum of Tax AXI + Two-rate Combined broken down by Street Name, Street Number, Tax Class, Parcel ID, Map and Owner Name. The data is filtered on Homeowner, which keeps False and True view is filtered on Parcel ID, Street Name, Tax Class and Owner Name. The Parcel ID filter excludes Null. The Street Name filter has multiple members selected. The Tax Class filter has multiple members selected. The Owner Name filter has multiple members selected.

Tax Outcomes by Street

Street Name	Street Number	Tax Class	Parcel ID	Map	Owner Name	Tax AXI %	Tax AXI + Two-rate Combined
VAUXHALL ST	340	R	6724	C08	STOOKEY GARY R + MARYL	2,398	\$1,713
VAUXHALL ST	341	R	6826	C07	DEMARCO PETER C JR + JAY.	3,080	\$2,413
VAUXHALL ST	346	R	6723	C08	BURDICK CARLISLE A + SHA.	2,709	\$2,043
VAUXHALL ST	353	R	6817	C07	HOBORST DIANE	2,594	\$1,898
VAUXHALL ST	357	R	6816	C07	SIRAGUSA FRANCESCO	2,729	\$2,041
VAUXHALL ST	358	R	6722	C07	MCCLOUDY JACQUELINE M	3,252	\$2,628
VAUXHALL ST	361	R	6815	C07	HODGE BRENDA P + LANCEL.	2,887	\$2,210
VAUXHALL ST	365	R	6814	C07	DONOVAN JULIAN JR	3,140	\$2,478
VAUXHALL ST	366	R	6721	C07	MEDINA JOHN A + DONNA E	3,290	\$2,658
VAUXHALL ST	370	R	6720	C07	PARKER DAWN M	3,090	\$2,400
VAUXHALL ST	394	R	6746	C07	SOROCZYNSKI KAZIMIR + M...	3,213	\$2,616
VAUXHALL ST	404	R	6745	C07	TUNESKI EDWARD J + CORI...	2,641	\$1,953
VAUXHALL ST	420	R	6770	C07	MARTIN LEON JR	3,479	\$2,888
VAUXHALL ST	424	R	6769	C07	CAGLE RONALD M + MARVL.	3,994	\$3,487
VAUXHALL ST	430	R	6768	C07	ZANNELLI JOSEPH + NATALIE	2,717	\$2,048
VAUXHALL ST	438	R	6767	C07	PHAM HUONG T & LYQUAN...	2,759	\$2,097
VAUXHALL ST	440	R	6766	C07	ALIMOHAMMAD B	2,949	\$2,282
VAUXHALL ST	444	R	6765	C07	BALDI ANDREA M	2,742	\$2,059
VAUXHALL ST	454	R	100010	C07	WERNER MARYANN	4,694	\$4,156
VAUXHALL ST	460	R	6809	B07	CARMONA JOE	3,205	\$2,563
VAUXHALL ST	466	R	7594	B07	CARMONA JOSE A	2,529	\$1,848
VAUXHALL ST	472	R	7593	B07	CARRION ABRAHAM +	4,064	\$3,517
VAUXHALL ST	490	R	7592	B07	TINE DOROTHY E	2,645	\$2,008
VAUXHALL ST	492	R	7591	B07	MACAIONE JAMES J	2,850	\$2,173
VAUXHALL ST	494	R	7590	B07	SFUGARASEFRATIA	3,573	\$2,949
VAUXHALL ST	516	C	7577	B07	VAUXHALL PLACE ASSOCIAT...	17,211	\$18,591
VAUXHALL ST	524	R	7576	B07	HANRAHAN KELLY S	2,464	\$1,768
VAUXHALL ST	527	C	7583	B06	MORTON L HODIN ET AL TR.	8,292	\$9,137
VAUXHALL ST	528	R	7575	B07	JAVES DARREN M + LESLIED	2,484	\$1,789
VAUXHALL ST	532	R	7574	B06	FELICIANO JULIO + OLGA	2,496	\$1,802
VAUXHALL ST	533	C	7582	B06	1721 LLC	2,261	\$3,427
VAUXHALL ST	536	R	7573	B06	SMITH MERCELLA	2,528	\$1,835
VAUXHALL ST	540	R	7572	B06	DOBBS KENNETH + ROME...	2,472	\$1,776
VIETS ST	9	R	2877	D17	HUHN JOHN C	3,028	\$2,480
VIETS ST	11	R	2878	D17	LANG RUSSELL	3,569	\$3,086
VIETS ST	14	R	2914	D17	LLOYD JAMES M	3,123	\$2,616
VIETS ST	17	R	2879	D17	NALLEY JO-ANN 1/3 ET AL	2,957	\$2,443
VIETS ST	18	R	2913	D17	THERIAULT MARY ELLEN	2,908	\$2,391
VIETS ST	22	R	2912	D17	NEWTON ENID	3,004	\$2,495
VIETS ST	23	R	2880	D17	JULLAR INEMICHAEL P + TH...	3,243	\$2,747
VIETS ST	25	R	2881	D17	TOPLIFF MARK C + EVELYN	3,147	\$2,647
VIETS ST	26	R	2911	D17	TERRY WILLIAM	3,356	\$2,866
VIETS ST	29	R	2882	D17	VELAZQUEZ JOEL + KATHER...	3,533	\$3,055
VIETS ST	30	R	2910	D17	CLARK JULIA A	3,178	\$2,680
VIETS ST	32	R	2909	D17	KIRBY ANDREW T +	3,056	\$2,552
VIETS ST	49	R	2871	D17	ROSS NOLA M & VELVETT E T	3,352	\$2,850
VIETS ST	52	R	2847	D17	AZIZ GEORGE G +	3,207	\$2,711
VIETS ST	78	C	2704	D18	VENTAS REALTY LTD PTNRS.	75,933	\$83,257
VIETS ST	89	C	2702	D18	VENTAS REALTY LTD PTNRS P	64,451	\$70,466
VIETS ST	116	C	2703	D18	H & M REALTY ASSOCIATES	39,571	\$43,255
WALDEN AVE	Null	R	5326	D12	PATEL MEHULK UMAR R	979	\$1,484
WALDEN AVE	11	R	5313	D12	DANCE STEPHANIE	2,630	\$1,898
WALDEN AVE	12	R	5237	D12	LANG ROBERT G	2,232	\$1,487
WALDEN AVE	15	R	5314	D12	BROWN ELIZA	2,563	\$1,829
WALDEN AVE	17	R	5315	D12	JOHN BARBARA	3,262	\$2,567
WALDEN AVE	18	R	5236	D12	CILEK AHMET	1,809	\$1,490
WALDEN AVE	22	R	5235	D12	MCKITTRICK SHIRLEY B	3,159	\$2,462
WALDEN AVE	23	R	5316	D12	CLARK CARLE	2,506	\$1,769
WALDEN AVE	25	R	5317	D12	NOCITO ANTHONY E III + C...	3,085	\$2,380
WALDEN AVE	26	R	5234	D12	CLEMENT DORIAN J +	2,861	\$2,150
WALDEN AVE	29	R	5318	D12	FOLTZ MICHAEL T	2,467	\$1,731
WALDEN AVE	32	C	5233	D12	MSW PROPERTIES LLC	7,753	\$8,244
WALDEN AVE	33	R	5319	D12	AHMAD NASHID O + ANEES...	2,472	\$1,732
WALDEN AVE	34	R	5232	D12	JONES CLARA M	3,838	\$3,183
WALDEN AVE	35	R	5320	D12	TUGGLE DENYSE A	3,125	\$2,422
WALDEN AVE	36	R	5231	D12	FARGO DAVID A	3,083	\$2,383
WALDEN AVE	37	R	5321	D12	LIND FREDDIE & CELIN	2,484	\$1,747
WALDEN AVE	40	R	5230	D12	BLIZARD MARJORIE	4,101	\$3,457
WALDEN AVE	55	R	5325	D12	KLINGMAN KENNETH L +	2,642	\$1,921
WALDEN AVE	61	C	5322	D12	PATEL MEHULK UMAR R	3,935	\$4,035
WALDO ST	9	C	6740	C08	PRIMUS CHARLES TRUSTE	1,599	\$2,304
WALDO ST	12	R	6752	C08	LOSACANO PETER R JR +	2,350	\$1,643
WALDO ST	15	C	6741	C08	PRIMUS CHARLES TRUSTE	1,572	\$2,209
WALKER ST	Null	R	6204	F10	RAMOS MARIANO & GLADYS.	1,058	\$1,604
WALKER ST	10	R	6215	F10	BASS GROUP LLC	1,881	\$1,599
WALKER ST	13	R	6205	F10	RAMOS MARIANO & GLADYS.	3,103	\$2,439
WALKER ST	14	R	6214	F10	HINNERS ROBERT T	3,556	\$2,922
WALKER ST	16	R	6213	F10	HINNERS ROBERT T	2,212	\$1,425
WALKER ST	20	R	6212	F10	MARRS CHARLES J & KELLY K	2,676	\$1,967
WALKER ST	21	R	6206	F10	DECOSTA LILLIAN ESTATE	3,175	\$2,562
WALKER ST	22	R	6211	F10	HINNERS ROBERT T LLC	1,131	\$1,714
WALKER ST	24	R	6210	F10	HINNERS ROBERT T	2,423	\$1,697
WALL ST	9	R	4278	E13	KEY JENNIFER A	3,041	\$2,316
WALL ST	13	R	4279	E13	STROUD GWENDOLYN	2,662	\$1,935
WALL ST	19	R	4272	D14	WONG IRVING T	4,317	\$3,696
WALL ST	29	R	4273	D14	HERRERA DANIELA L +	3,481	\$2,834
WALL ST	31	R	4274	D14	DEUTSCHE BANK NATL TRU.	2,963	\$2,251
WALL ST	33	R	4275	D14	LEEMARK E	3,962	\$3,304
WALLER CT	9	R	5768	E10	LOPEZ JOSE S + GLORIA M	3,100	\$2,395
WALLER CT	11	R	5769	E10	SHELTON BRIAN C + CHRIS...	3,285	\$2,591
WALLER CT	15	R	5770	E10	CONTILLO LEONARD G + T...	3,313	\$2,621

Sum of Tax Current, Sum of Tax Two-rate, Sum of Tax AXI, Sum of Tax AXI 5% and Sum of Tax AXI + Two-rate Combined broken down by Street Name, Street Number, Tax Class, Parcel ID, Map and Owner Name. The data is filtered on Homeowner, which keeps False and True view is filtered on Parcel ID, Street Name, Tax Class and Owner Name. The Parcel ID filter excludes Null. The Street Name filter has multiple members selected. The Tax Class filter has multiple members selected. The Owner Name filter has multiple members selected.

Tax Outcomes by Street

Street Name	Street Number	Tax Class	Parcel ID	Map	Owner Name	Tax Current	Tax Two-rate	Tax AXI	Tax AXI 5%
WALLER CT	19	R	5771	E11	LOPER ALVIN J+BETTY	\$3,030	\$3,023	\$2,193	
	23	R	5772	E11	M CVICKER JIM H + ROBBN	\$2,974	\$2,969	\$2,124	
	27	R	5773	E11	USBANK NATL ASSOC TRUS.	\$3,993	\$3,891	\$3,396	
	29	R	5774	E11	MELTON GEORGEA + TALA.	\$2,141	\$2,215	\$1,146	
	31	R	5775	E11	KING PHILIP S JR	\$2,559	\$2,598	\$1,604	
WALLER ST	33	R	5776	E11	CURIEL FRANCOIS + MART.	\$3,622	\$3,556	\$2,933	
	41	R	5801	E10	GRAVELL MARE A	\$2,999	\$2,998	\$2,155	
	53	R	5802	E10	CASSEDY WILLIAM M JR + E.	\$3,792	\$3,732	\$3,144	
	55	R	5803	E10	ORLANDO FRANCESCO + R.	\$3,419	\$3,375	\$2,679	
	78	R	5767	E10	PORRAS PELA YO D	\$4,352	\$4,226	\$3,844	
WARREN ST	84	R	5766	E10	BROWN PATRICK H	\$4,334	\$4,196	\$3,822	
	90	R	5765	D10	BISHOP DIANA K	\$3,538	\$3,482	\$2,828	
	14	R	4236	D14	MUNOZ WILLIAM	\$2,837	\$2,855	\$1,952	
	15	R	4270	D14	WOMMACK JOHN W + ROSA.	\$3,396	\$3,393	\$2,650	
	18	R	4235	D14	HOUSER RICHARD C + GUD.	\$2,992	\$2,996	\$2,146	
	24	R	4234	D14	PEREZ CARMEN JULIA &	\$3,124	\$3,112	\$2,311	
	27	R	3953	D14	BHATTARA MOTIP	\$2,362	\$2,426	\$1,359	
	28	R	4233	D14	FLANAGAN RICHARD + CAN.	\$2,851	\$2,866	\$1,970	
	31	R	3954	D14	WILLIAMS MURIEL M + ELO.	\$3,253	\$3,227	\$2,471	
	34	R	4232	D14	ABREU ALEXIS P	\$2,905	\$2,914	\$2,037	
	35	R	3955	D14	KOCH GLORIA J & DAVID J	\$2,466	\$2,519	\$1,488	
	36	R	4231	D14	RIVERA HILDA + ROBERTO	\$2,787	\$2,808	\$1,890	
	38	R	4230	D14	HINE ALLISON E	\$2,939	\$2,945	\$2,079	
	39	R	3956	D14	CHIVERS JOSHUA M +	\$2,744	\$2,770	\$1,836	
	43	R	3957	D14	MESSINA LEANORE THERESA	\$2,719	\$2,748	\$1,805	
	44	R	4229	D14	T HOMPSON R USELL E	\$3,396	\$3,356	\$2,650	
	47	R	3958	D14	JOSEPH WOUNDEL & SAND.	\$2,832	\$2,849	\$1,945	
	48	R	4228	D14	MONCRIEFFE CLAUDE O	\$3,221	\$3,198	\$2,431	
	49	R	3959	D14	POTTER GARY D & LINDA J	\$2,657	\$2,691	\$1,727	
	50	R	4227	D14	VELEZ ALEX R	\$2,978	\$2,980	\$2,128	
	52	R	4226	D14	MASSEY RACHBL	\$2,810	\$2,829	\$1,919	
	53	R	3960	D14	GRAY MARTIN FEST +	\$2,619	\$2,658	\$1,680	
	57	R	3961	D14	MARSHALL ALXL	\$3,015	\$3,014	\$2,175	
	60	R	4225	D14	RIVERA EDITH +	\$2,514	\$2,571	\$1,549	
	61	R	3962	D14	OBAS RAMONA D	\$3,574	\$3,514	\$2,873	
62	R	4224	D14	PETTINARI GEORGE + DOR.	\$2,855	\$2,877	\$1,974		
65	R	3963	D14	WELLS FARGO BANK NA TR.	\$3,674	\$3,606	\$2,997		
69	R	3964	D14	BENTLEY KEVIN T & AMY R	\$2,833	\$2,873	\$1,948		
70	R	4223	D14	MADSON JEROME + LINDA	\$3,197	\$3,200	\$2,402		
WASHBURN RD	Null	R	377	G25	MALLOVER ROSALIND	\$2,025	\$2,458	\$2,530	
	2	R	383	G25	HAMLER GLENN A + CELEST.	\$4,896	\$5,034	\$4,524	
	3	R	373	G25	LEVINSON DORIS R	\$4,943	\$5,086	\$4,582	
	10	R	382	G25	SPIEGEL RUTH E	\$3,922	\$4,154	\$3,307	
	11	R	374	G25	LEVINSON BARRY ALBERT +	\$4,081	\$4,298	\$3,506	
	14	R	381	G25	NIXON ARTHUR N JR & AMY.	\$4,252	\$4,441	\$3,720	
	19	R	375	G25	GOTTLIEB JUDITH + WILLI.	\$4,484	\$4,672	\$4,009	
	20	R	380	G25	HALIDIS VASILIS & HELEN	\$5,590	\$5,668	\$5,391	
	25	R	376	G25	LEUZE KATHLEEN V	\$4,041	\$4,262	\$3,457	
	28	R	379	G25	HIGGINS PAUL K + DIANE	\$4,762	\$4,912	\$4,357	
	38	R	378	G25	DAVIS LEONARD + SUSAN	\$4,737	\$4,887	\$4,326	
	13	C	4989	F12	AMBER HUNTINGTON ASSO.	\$37,333	\$34,936	\$45,045	
	25	C	4990	F12	BANK OF AMERICA NA	\$2,491	\$2,951	\$2,822	
	26	C	4665	F12	SOUTHERN NEW ENGLAND ..	\$51,402	\$48,645	\$62,621	
	WASHINGTON ST	29	C	4991	F12	FLEET NATIONAL BANK	\$3,943	\$4,732	\$4,708
44		R	4677	F12	LEE JOHN + CUI XIAN LEE	\$2,955	\$2,920	\$2,099	
50		C	4680	F12	BARGER CLARA	\$2,696	\$2,733	\$1,776	
56		R	4679	F12	ANTONINI MARCEL M	\$3,244	\$3,189	\$2,460	
62		R	4678	F13	PETTIFORD JAMES JR +	\$2,953	\$2,930	\$2,097	
68		R	4717	F13	RODRIGUEZ MARISOL	\$4,591	\$4,519	\$4,143	
70		R	4716	F13	ROSENBECK PATRICK + MO.	\$3,016	\$2,979	\$2,175	
73		C	4978	F13	AMBER WASHINGTON ASSO.	\$45,485	\$42,078	\$55,230	
74		R	4715	F13	THONY ELIZABETH	\$3,240	\$3,182	\$2,456	
78		R	4714	F13	BELL ANDREW	\$4,297	\$4,123	\$3,775	
WASSMER CT	81	C	4979	F13	NEW LONDON LODGE 360 B.	\$10,160	\$9,930	\$11,101	
	86	C	4719	F13	AMBER WASHINGTON ASSO.	\$3,240	\$3,799	\$3,513	
	92	R	4718	F13	DINOTO RUSSELL G	\$2,525	\$2,547	\$1,562	
	11	R	6505	D09	NASSER RAQUEL S	\$3,363	\$3,350	\$2,610	
	12	R	6509	D09	KOSSELEANOR ESTHER	\$3,262	\$3,258	\$2,482	
WATER ST	15	R	6506	D09	NATIONAL RESIDENTIAL NO.	\$2,926	\$2,956	\$2,063	
	16	R	6508	D09	HODGES MICHAEL S +	\$2,967	\$2,995	\$2,115	
	21	R	6507	D09	LAMOUREUX MAUREN M	\$3,367	\$3,337	\$2,614	
	Null	C	4444	G12	NEW LONDON RR COLLC	\$24,598	\$24,050	\$29,137	
WAUSAU PL	9	R	4752	F13	WHITE GEORGE L	\$2,339	\$2,363	\$1,330	
	15	R	4782	F13	BAILEY RAYMOND E + LILLIE	\$2,427	\$2,442	\$1,439	
	36	R	4757	F13	WHITE GEORGE L	\$3,333	\$3,250	\$2,572	
WEST COIT ST	38	R	4778	F13	BURTON RUSSELL P	\$2,057	\$2,108	\$1,021	
	7	R	4826	E13	ARK CHAUB SIM	\$2,380	\$2,379	\$1,381	
	9	R	4827	E13	BUTLER TIMOTHY G + SUSAN	\$2,709	\$2,672	\$1,791	
	12	R	4590	E13	VERDIVIRGILO	\$3,483	\$3,385	\$2,759	
	15	R	4828	E13	MORENO ABEL N	\$2,989	\$2,937	\$2,141	
	17	R	4829	E13	THE BAN OF NEW YORK TR..	\$2,721	\$2,696	\$1,807	
	20	R	4589	E13	LUTER JR MARCUS E	\$3,642	\$3,520	\$2,957	
	21	R	4830	E13	JEAN MARC M	\$3,397	\$3,305	\$2,652	
	24	R	4588	E13	BEASLEY LAKEISHA S	\$3,098	\$3,026	\$2,277	
	25	R	4831	E13	PROPERTY ASSET MANAGE.	\$2,364	\$2,371	\$1,361	
	26	R	4587	E13	DEUTSCHE BANK TRUST CO.	\$2,876	\$2,829	\$2,001	
	27	R	5123	E13	HSBC BANK USA NC TRUSTEE	\$4,107	\$3,941	\$3,539	
	30	R	4586	E13	PASCUAL CARLOS E	\$2,739	\$2,702	\$1,829	

Sum of Tax Current, Sum of Tax Two-rate, Sum of Tax AXI, Sum of Tax AXI 5% and Sum of Tax AXI + Two-rate Combined broken down by Street Name, Street Number, Tax Class, Parcel ID, Map and Owner Name. The data is filtered on Homeowner, which keeps False and True view is filtered on Parcel ID, Street Name, Tax Class and Owner Name. The Parcel ID filter excludes Null. The Street Name filter has multiple members selected. The Tax Class filter has multiple members selected. The Owner Name filter has multiple members selected.

Tax Outcomes by Street

Street Name	Street Number	Tax Class	Parcel ID	Map	Owner Name	Tax AXI 5%	Tax AXI + Two-rate Combined
WALLER CT	19	R	5771	E11	LOPER ALVIN J + BETTY	3,029	\$2,322
	21	R	5772	E11	M CVICKER JIM H + ROBBN	2,974	\$2,258
	27	R	5773	E11	USBANK NAT L ASSOC TRUS.	3,976	\$3,324
	29	R	5774	E11	MELTON GEORGEA + TALA.	2,153	\$1,439
	31	R	5775	E11	KING PHILIP S JR	2,565	\$1,832
	33	R	5776	E11	CURIEL FRANCOIS + MART.	3,611	\$2,938
	41	R	5801	E10	GRAVELL MARE A	2,999	\$2,295
WALLER ST	53	R	5802	E10	CASSEDY WILLIAM M JR + E.	3,782	\$3,152
	55	R	5803	E10	ORLANDO FRANCESCO + R.	3,412	\$2,730
	78	R	5767	E10	PORRAS PELA YO D	4,331	\$3,718
	84	R	5766	E10	BROWN PATRICK H	4,311	\$3,674
	90	R	5765	D10	BISHOP DIANA K	3,529	\$2,853
WARREN ST	14	R	4236	D14	MUNOZ WILLIAM	2,840	\$2,133
	15	R	4270	D14	WOMMACK JOHN W + ROSA.	3,395	\$2,772
	18	R	4235	D14	HOUSER RICHARD C + GUD.	2,993	\$2,295
	24	R	4234	D14	PEREZ CARMEN JULIA &	3,122	\$2,427
	27	R	3953	D14	BHATTARA MOTIP	2,373	\$1,636
	28	R	4233	D14	FLANAGAN RICHARD + CAN.	2,854	\$2,144
	31	R	3954	D14	WILLIAMSMURIEL M + ELO.	3,249	\$2,560
	34	R	4232	D14	ABREU ALEXISP	2,906	\$2,199
	35	R	3955	D14	KOCH GLORIA J & DAVID J	2,475	\$1,744
	36	R	4231	D14	RIVERA HILDA + ROBERTO	2,791	\$2,077
	38	R	4230	D14	HINE ALLISON E	2,940	\$2,234
	39	R	3956	D14	CHIVERS JOSHUA M +	2,749	\$2,033
	43	R	3957	D14	MESSINA LEANORE THERESA	2,724	\$2,008
	44	R	4229	D14	T HOMPSON RUSELL E	3,389	\$2,708
	47	R	3958	D14	JOSEPH WOUNDEL & SAND.	2,834	\$2,124
	48	R	4228	D14	MONCRIEFFE CLAUDE O	3,217	\$2,527
	49	R	3959	D14	POTTER GARYD & LINDA J	2,663	\$1,943
	50	R	4227	D14	VELEZ ALEX R	2,978	\$2,275
	52	R	4226	D14	MASSEY RACHBL	2,813	\$2,101
	53	R	3960	D14	GRAYMARTIN FEST +	2,626	\$1,904
	57	R	3961	D14	MARSHALL ALEX L	3,015	\$2,315
	60	R	4225	D14	RIVERA EDITH +	2,523	\$1,808
	61	R	3962	D14	OBASRAMONA D	3,564	\$2,889
	62	R	4224	D14	PETTINARI GEORGE + DOR.	2,859	\$2,161
65	R	3963	D14	WELLSFARGO BANK NA TR.	3,663	\$2,997	
69	R	3964	D14	BENTLEY KEVIN T + AMY R	2,840	\$2,164	
70	R	4223	D14	MADSON JEROME + LINDA	3,198	\$2,542	
WASHBURN RD	Null	R	377	G25	MALLOVER ROSALIND	2,097	\$3,178
	2	R	383	G25	HAMLER GLENN A + CELEST.	4,919	\$4,820
	3	R	373	G25	LEVINSON DORIS R	4,966	\$4,886
	10	R	382	G25	SPIEGEL RUTH E	3,960	\$3,805
	11	R	374	G25	LEVINSON BARRYALBERT +	4,117	\$3,971
	14	R	381	G25	NIXON ARTHUR N JR + AMY.	4,283	\$4,129
	19	R	375	G25	GOTTLIEB JUDITH + WILLI.	4,515	\$4,409
	20	R	380	G25	HALIDIS VASILIS + HELEN	5,603	\$5,556
	25	R	376	G25	LEUZE KATHLEEN V	4,078	\$3,930
	28	R	379	G25	HIGGINS PAUL K + DIANE	4,787	\$4,678
	38	R	378	G25	DAVIS LEONARD + SUSAN	4,762	\$4,649
	13	C	4989	F12	AMBER HUNTINGTON ASSO.	36,938	\$39,675
	25	C	4990	F12	BANK OF AMERICA NA	2,567	\$3,545
WASHINGTON ST	26	C	4665	F12	SOUTHERN NEW ENGLAND ..	50,947	\$56,044
	29	C	4991	F12	FLEET NATIONAL BANK	4,073	\$5,914
	44	R	4677	F12	LEE JOHN + CUI XIAN LEE	2,949	\$2,185
	50	C	4680	F12	BARGER CLARA	2,702	\$1,995
	56	R	4679	F12	ANTONINI MARCELM	3,235	\$2,500
	62	R	4678	F13	PETTIFORD JAMES JR +	2,949	\$2,203
	68	R	4717	F13	RODRIGUEZ MARISOL	4,579	\$4,097
	70	R	4716	F13	ROSENBECK PATRICK + MO.	3,010	\$2,255
	73	C	4978	F13	AMBER WASHINGTON ASSO.	44,923	\$47,802
	74	R	4715	F13	THONY ELIZABETH	3,231	\$2,490
	78	R	4714	F13	BELL ANDREW	4,268	\$3,569
	81	C	4979	F13	NEW LONDON LODGE 360 B.	10,122	\$10,550
	86	C	4719	F13	AMBER WASHINGTON ASSO.	3,332	\$4,413
WASSMER CT	92	R	4718	F13	DINOTO RUSSELL G	2,528	\$1,762
	11	R	6505	D09	NASSER RAQUEL S	3,361	\$2,714
	12	R	6509	D09	KOSSELEANOR ESTHER	3,261	\$2,607
	15	R	6506	D09	NATIONAL RESIDENTIAL NO.	2,931	\$2,259
	16	R	6508	D09	HODGES MICHAEL S +	2,972	\$2,306
WATER ST	21	R	6507	D09	LAMOUREUX MAUREN M	3,362	\$2,691
	Null	C	4444	G12	NEW LONDON RR CO LLC	24,508	\$27,437
	Null	C	4470	G12	CROSS SOUND FERRY SERV..	28,880	\$42,445
WAUSAU PL	6067	G11	6067	G11	THAMES REALTY	49,965	\$67,987
	6083	G11	6083	G11	BALLINA PROPERTIES LLC	8,608	\$12,250
	9	R	4752	F13	WHITE GEORGE L	2,343	\$1,541
	15	R	4782	F13	BAILEY RAYMOND E + LILLIE	2,429	\$1,633
WEST COIT ST	36	R	4757	F13	WHITE GEORGE L	3,319	\$2,560
	38	R	4778	F13	BURTON RUSSELL P	2,066	\$1,282
	7	R	4826	E13	ARK CHAUB SIM	2,380	\$1,548
	9	R	4827	E13	BUTLER TIMOTHY G + SUSA.	2,703	\$1,885
	12	R	4590	E13	VERDIVIRGILO	3,467	\$2,715
	15	R	4828	E13	MORENO ABEL N	2,980	\$2,197
	17	R	4829	E13	THE BAN OF NEW YORK TR..	2,717	\$1,919
	20	R	4589	E13	LUTER JR MARCUS E	3,622	\$2,867
	21	R	4830	E13	JEAN MARC M	3,382	\$2,622
	24	R	4588	E13	BEASLEY LAKEISHA S	3,086	\$2,296
	25	R	4831	E13	PROPERTY ASSET MANAGE.	2,365	\$1,542
	26	R	4587	E13	DEUTSCHE BANK TRUST CO.	2,868	\$2,069
	27	R	5123	E13	HSBC BANK USA NC TRUSTEE	4,080	\$3,354
30	R	4586	E13	PASCUAL CARLOE	2,733	\$1,922	

Sum of Tax Current, Sum of Tax Two-rate, Sum of Tax AXI, Sum of Tax AXI 5% and Sum of Tax AXI + Two-rate Combined broken down by Street Name, Street Number, Tax Class, Parcel ID, Map and Owner Name. The data is filtered on Homeowner, which keeps False and True view is filtered on Parcel ID, Street Name, Tax Class and Owner Name. The Parcel ID filter excludes Null. The Street Name filter has multiple members selected. The Tax Class filter has multiple members selected. The Owner Name filter has multiple members selected.

Tax Outcomes by Street

Street Name	Street Number	Tax Class	Parcel ID	Map	Owner Name	Tax Current	Tax Two-rate	Tax AXI	Tax AXI 5%
WEST COIT ST	34	R	4585	E13	GUZMAN HECTOR + LUZM	\$3,246	\$3,159	\$2,462	
	38	R	4584	E13	ALVARADO CARMEN Z	\$2,735	\$2,704	\$1,825	
	40	R	5119	E13	THOMPSON MERLIN	\$3,098	\$3,034	\$2,277	
	41	R	5092	E13	STANBERRY EDWARD	\$2,889	\$2,835	\$2,017	
	45	R	5093	E13	EASTERN CONN HOUSING O...	\$2,659	\$2,611	\$1,729	
	46	R	5118	E13	SCOTT CHARLENE L	\$3,108	\$3,035	\$2,291	
	47	C	5094	E13	THOMPSON WILLIAM A + C...	\$5,137	\$4,978	\$4,825	
	50	R	5117	E13	CAPERS BENJAMN	\$3,039	\$2,973	\$2,204	
	51	R	5095	E13	DEUTSCHE BANK NATL TRU.	\$1,638	\$1,717	\$965	
	54	R	5116	E13	EMANUEL PRINCEA SR + LI...	\$2,273	\$2,284	\$1,248	
	55	R	5096	E13	TORRESEDUARDO R	\$2,468	\$2,466	\$1,491	
	57	R	5097	E13	PAMPHILE ACHELER	\$2,721	\$2,692	\$1,807	
	58	R	5115	E13	ROSETOWN PROPERTIES LLC	\$2,928	\$2,884	\$2,066	
	61	R	5098	E13	TIMEMORTGAGE COMPANY.	\$2,946	\$2,895	\$2,088	
	62	R	5114	E13	DEUTSCHE BANK NATL TRU.	\$2,757	\$2,717	\$1,852	
	65	R	5099	E13	RESIDENTIAL FUNDING CO.	\$3,453	\$3,345	\$2,721	
	66	R	5113	E13	BEASLEY LAKEISHA	\$3,934	\$3,783	\$3,323	
	69	R	5100	E13	EASTERN CONN HOUSING O...	\$2,773	\$2,734	\$1,872	
	70	R	5112	E13	HOPE INC	\$3,722	\$3,599	\$3,058	
	74	R	4298	E14	PERKINS ANDREA +	\$2,500	\$2,500	\$1,531	
	82	R	4297	E14	FEDERAL NATL MORTG ASS.	\$2,746	\$2,719	\$1,838	
	86	R	4296	E14	MONROE ALEXANDER + MA...	\$2,662	\$2,641	\$1,734	
	Null	R	5192	D13	PAUL RICHARD + BARBARA	\$1,013	\$1,209	\$1,181	
	11	R	5057	E13	BROWN DARBYA JR + PATR.	\$3,028	\$3,028	\$2,190	
	12	R	5039	D14	HUDSON MARIE E	\$2,948	\$2,948	\$2,090	
	16	R	5038	D13	DEUTSCHE BANK NATL TRU.	\$2,994	\$2,990	\$2,148	
18	R	5037	D13	PRESTON SHELDON D + JOH...	\$2,910	\$2,916	\$2,043		
19	R	5058	E13	CAPO CARLOS J + HIPOLITA	\$2,744	\$2,772	\$1,836		
24	R	5036	D13	MTGLQ INVESTORS LP	\$2,935	\$2,937	\$2,075		
25	R	5063	D13	WYATT VICTOR F	\$3,333	\$3,299	\$2,572		
28	R	5035	D13	RIERA CESAR	\$3,485	\$3,432	\$2,761		
30	R	5034	D13	GUMBS VICTOR R	\$2,948	\$2,949	\$2,090		
31	R	5062	D13	GOODWATER BETTYA	\$2,817	\$2,838	\$1,927		
36	R	5033	D13	SIERRA BRENDA	\$2,946	\$2,947	\$2,088		
38	R	5032	D13	PATTERSON RUSSELL JR &	\$2,759	\$2,778	\$1,854		
39	R	5059	D13	ORTIZ ROBERT	\$2,407	\$2,465	\$1,415		
42	R	5031	D13	TRITES DENISE D	\$2,607	\$2,642	\$1,664		
43	R	5060	D13	SEGURA LUIS G +	\$2,750	\$2,774	\$1,843		
47	R	5061	D13	GOODE JO-ANN	\$2,812	\$2,831	\$1,921		
48	R	5030	D13	JOHNSON CHARMANE V	\$3,165	\$3,148	\$2,362		
63	R	5190	D13	ROSSETTI JOSEPH F JR + CH...	\$2,703	\$2,729	\$1,785		
67	R	5191	D13	DONOVAN ANNE H	\$2,552	\$2,592	\$1,595		
2	R	5306	D12	KING PHILIP S + PATRICIA A	\$3,306	\$3,287	\$2,538		
8	R	5305	D12	GREEN IAN	\$3,117	\$3,109	\$2,302		
13	R	5336	D12	CHASE HOME FINANCE LLC	\$2,766	\$2,786	\$1,863		
14	R	5304	D12	GLIDEWELL BRENT +	\$3,310	\$3,279	\$2,543		
18	R	5303	D12	TORRES CARMLO	\$3,212	\$3,190	\$2,420		
24	R	5302	D12	SPINNATO JOSEPH + EVELY...	\$3,008	\$2,991	\$2,166		
28	R	5301	D12	HUBBERT DONALD L &	\$3,174	\$3,140	\$2,373		
32	R	5300	D12	MORALES JUANA	\$2,994	\$2,992	\$2,148		
33	R	5330	D12	CANALES KEILA +	\$2,998	\$2,994	\$2,153		
36	R	5299	D12	MARTINEZ RAQUEL &	\$3,146	\$3,129	\$2,338		
40	R	5298	D12	HYSLOP DAVID B & KARENE	\$2,848	\$2,851	\$1,965		
11	R	6139	E10	CROSLEY LIZABETH A	\$3,834	\$3,771	\$3,198		
15	R	6140	E10	BURGESS MICHAEL J + DIA...	\$4,810	\$4,651	\$4,417		
16	R	6149	E10	CASH DONALD + SUSAN S	\$3,340	\$3,327	\$2,581		
19	R	6141	E10	MONEMVASIS PETER	\$3,576	\$3,537	\$2,875		
23	R	6142	E10	MORRISSETT ERAYMOND T ...	\$3,585	\$3,545	\$2,886		
27	R	6143	E10	ELY DONALD BLAINE + DALE	\$3,931	\$3,861	\$3,318		
29	R	6144	E10	MILLS GALEN C +	\$3,087	\$3,101	\$2,264		
35	R	6145	E10	USBANK NATL ASSOC TRUS.	\$4,033	\$3,953	\$3,445		
39	R	6441	E10	MATERAS JOHN M + TERES.	\$3,396	\$3,380	\$2,650		
40	R	6444	E10	KING DEBRA LEA	\$1,934	\$1,947	\$824		
43	C	6442	E10	KIWI CONNECTICUT PROPE.	\$10,031	\$9,639	\$10,939		
47	R	6443	E10	AZURE LLC	\$3,581	\$3,547	\$2,881		
48	R	6457	E10	LASALLE BANK NATL ASSOC.	\$3,294	\$3,288	\$2,523		
58	R	6426	E10	GLUSZCZAK ZENON + DEBR...	\$3,421	\$3,398	\$2,681		
61	R	6405	E10	URSINI HELEN R	\$3,399	\$3,383	\$2,654		
62	R	6425	E10	PRZYBYSZ PATRICIA A ET AL	\$3,540	\$3,506	\$2,830		
65	R	6406	E10	RUBERTO LUIGI	\$3,504	\$3,478	\$2,786		
66	R	6424	E10	SEARS WENDY A	\$3,388	\$3,377	\$2,641		
69	R	6407	E10	USBANK NATL ASSOC TRU.	\$3,065	\$3,083	\$2,237		
70	R	6423	E10	GUZMAN HECTOR	\$3,645	\$3,605	\$2,962		
71	R	6408	E09	HINNERS ROBERT LLC	\$3,644	\$3,603	\$2,959		
74	R	6422	E10	FRANKLIN RICHARD PA DEB...	\$2,539	\$2,608	\$1,580		
75	R	6409	E09	PARCHAISK I EDWARD J REV.	\$4,798	\$4,642	\$4,402		
78	R	6421	E10	PEAKE STEVEN E	\$3,952	\$3,876	\$3,345		
80	R	6420	E10	LEE CARL HENRY + PATRICIA	\$3,524	\$3,495	\$2,810		
81	R	6410	E09	RAMOS VETILIO +	\$3,781	\$3,727	\$3,131		
85	R	6411	E09	GREEN DENISE	\$2,498	\$2,569	\$1,528		
89	R	6412	E09	PEREIRA SANDRA	\$2,420	\$2,496	\$1,430		
90	R	6419	E10	GRIMOTES JOSE &	\$3,720	\$3,668	\$3,055		
91	R	6413	E09	NIEDOJADLO ANNA	\$2,486	\$2,549	\$1,513		
94	R	6418	E10	INGRAM CLYDE C JR	\$2,635	\$2,696	\$1,700		
95	R	6414	E09	BURRELL SHARON L + GOR...	\$3,346	\$3,329	\$2,587		
2	R	1217	H22	PALMISANO JOSEPH & JUDI...	\$7,881	\$8,415	\$8,253		
3	R	1234	G22	SYED AMAN	\$12,201	\$12,532	\$13,650		
10	R	1216	G22	CAPLOWE STEVEN P & JOAN...	\$4,405	\$4,670	\$3,911		
17	R	1235	G22	MURRAY JOSEPH T & BARBA...	\$5,633	\$5,791	\$5,445		
18	R	1215	G22	MICHALOWSKI PHILIP W + ...	\$5,217	\$5,400	\$4,925		
WESTOMERETR	24	R	1214	G22	AVERY JAMES M TRUSTEE	\$5,223	\$5,404	\$4,932	

Sum of Tax Current, Sum of Tax Two-rate, Sum of Tax AXI, Sum of Tax AXI 5% and Sum of Tax AXI + Two-rate Combined broken down by Street Name, Street Number, Tax Class, Parcel ID, Map and Owner Name. The data is filtered on Homeowner, which keeps False and True view is filtered on Parcel ID, Street Name, Tax Class and Owner Name. The Parcel ID filter excludes Null. The Street Name filter has multiple members selected. The Tax Class filter has multiple members selected. The Owner Name filter has multiple members selected.

Tax Outcomes by Street

Street Name	Street Number	Tax Class	Parcel ID	Map	Owner Name	Tax AXI 5%	Tax AXI + Two-rate Combined
WEST COIT ST	34	R	4585	E13	GUZMAN HECTOR + LUZ M	3,231	\$2,447
	38	R	4584	E13	ALVARADO CARMEN Z	2,730	\$1,926
	40	R	5119	E13	THOMPSON MERLIN	3,087	\$2,308
	41	R	5092	E13	STANBERRY EDWARD	2,880	\$2,072
	45	R	5093	E13	EASTERN CONN HOUSING O...	2,651	\$1,806
	46	R	5118	E13	SCOTT CHARLENE L	3,096	\$2,306
	47	C	5094	E13	THOMPSON WILLIAM A + C...	5,111	\$4,609
	50	R	5117	E13	CAPERS BENJAMN	3,028	\$2,235
	51	R	5095	E13	DEUTSCHE BANK NATL TRU.	1,651	\$1,212
	54	R	5116	E13	EMANUEL PRINCE A SR + LI...	2,275	\$1,440
	55	R	5096	E13	TORRES EDUARDO R	2,467	\$1,654
	57	R	5097	E13	PAMPHILE ACHELER	2,716	\$1,913
	58	R	5115	E13	ROSETOWN PROPERTIES LLC	2,921	\$2,138
	61	R	5098	E13	TIMEMORTGAGE COMPANY.	2,938	\$2,148
	62	R	5114	E13	DEUTSCHE BANK NATL TRU.	2,750	\$1,937
	65	R	5099	E13	RESIDENTIAL FUNDING CO...	3,435	\$2,663
	66	R	5113	E13	BEASLEY LAKEISHA	3,909	\$3,170
	69	R	5100	E13	EASTERN CONN HOUSING O...	2,766	\$1,959
	70	R	5112	E13	HOPE INC	3,702	\$2,962
	74	R	4298	E14	PERKINS ANDREA +	2,500	\$1,694
	82	R	4297	E14	FEDERAL NATL MORTG ASS.	2,742	\$1,946
	86	R	4296	E14	MONROE ALEXANDER + MA...	2,659	\$1,854
	Null	R	5192	D13	PAUL RICHARD + BARBARA	1,046	\$1,484
	11	R	5057	E13	BROWN DARBY JR + PATR...	3,028	\$2,332
	12	R	5039	D14	HUDSON MARIE E	2,948	\$2,236
	16	R	5038	D13	DEUTSCHE BANK NATL TRU.	2,993	\$2,284
18	R	5037	D13	PRESTON SHELDON D + JOH...	2,911	\$2,200	
19	R	5058	E13	CAPO CARLOS J + HIPOLITA	2,749	\$2,037	
24	R	5036	D13	MTGLQ INVESTORS LP	2,936	\$2,224	
25	R	5063	D13	WYATT VICTOR F	3,328	\$2,643	
28	R	5035	D13	RIERA CESAR	3,476	\$2,794	
30	R	5034	D13	GUMBS VICTOR R	2,948	\$2,237	
31	R	5062	D13	GOODWATER BETTYA	2,821	\$2,113	
36	R	5033	D13	SIERRA BRENDA	2,946	\$2,235	
38	R	5032	D13	PATTERSON RUSSELL JR &	2,762	\$2,041	
39	R	5059	D13	ORTIZ ROBERT	2,417	\$1,681	
42	R	5031	D13	TRITES DENISE D	2,613	\$1,883	
43	R	5060	D13	SEGURA LUIS G +	2,754	\$2,038	
47	R	5061	D13	GOODE JO-ANN	2,815	\$2,103	
48	R	5030	D13	JOHNSON CHARMANE V	3,163	\$2,469	
63	R	5190	D13	ROSSETTI JOSEPH F JR + CH...	2,707	\$1,984	
67	R	5191	D13	DONOVAN ANNE H	2,558	\$1,826	
2	R	5306	D12	KING PHILIP S + PATRICIA A	3,303	\$2,636	
8	R	5305	D12	GREEN IAN	3,116	\$2,426	
13	R	5336	D12	CHASE HOME FINANCE LLC	2,769	\$2,050	
14	R	5304	D12	GLIDEWELL BRENT +	3,305	\$2,619	
18	R	5303	D12	TORRES CARMLO	3,208	\$2,517	
24	R	5302	D12	SPINNATO JOSEPH + EVELY...	3,005	\$2,279	
28	R	5301	D12	HUBBERT DONALD L &	3,169	\$2,450	
32	R	5300	D12	MORALES JUANA	2,994	\$2,288	
33	R	5330	D12	CANALES KEILA +	2,997	\$2,289	
36	R	5299	D12	MARTINEZ RAOUIL &	3,143	\$2,445	
40	R	5298	D12	HYSLOP DAVID B + KARENE	2,848	\$2,120	
11	R	6139	E10	CROSLEY ELIZABETH A	3,824	\$3,199	
15	R	6140	E10	BURGESS MICHAEL J + DIA...	4,784	\$4,213	
16	R	6149	E10	CASH DONALD + SUSAN S	3,338	\$2,687	
19	R	6141	E10	MONEMVASIS PETER	3,569	\$2,927	
23	R	6142	E10	MORRISSETT ERAYMOND T ...	3,578	\$2,937	
27	R	6143	E10	ELY DONALD BLAINE + DALE	3,919	\$3,303	
29	R	6144	E10	MILLS GALEN C +	3,089	\$2,428	
35	R	6145	E10	USBANK NATL ASSOC TRUS.	4,019	\$3,410	
39	R	6441	E10	MATERAS JOHN M + TERES.	3,393	\$2,750	
40	R	6444	E10	KING DEBRA LEA	1,936	\$1,034	
43	C	6442	E10	KIWI CONNECTICUT PROPE.	9,967	\$10,120	
47	R	6443	E10	AZURE LLC	3,576	\$2,942	
48	R	6457	E10	LASALLE BANK NATL ASSOC.	3,293	\$2,642	
58	R	6426	E10	GLUSZCZAK ZENON + DEBR...	3,417	\$2,768	
61	R	6405	E10	URSINI HELEN R	3,396	\$2,753	
62	R	6425	E10	PRZYBYSZ PATRICIA ET AL	3,534	\$2,892	
65	R	6406	E10	RUBERTO LUIGI	3,500	\$2,862	
66	R	6424	E10	SEARS WENDY A	3,386	\$2,747	
69	R	6407	E10	USBANK NATL ASSOC TRU.	3,068	\$2,407	
70	R	6423	E10	GUZMAN HECTOR	3,639	\$3,008	
71	R	6408	E09	HINNERS ROBERT LLC	3,637	\$3,007	
74	R	6422	E10	FRANKLIN RICHARD PA DEB...	2,550	\$1,859	
75	R	6409	E09	PARCHAISKI EDWARD J REV.	4,772	\$4,205	
78	R	6421	E10	PEAKE STEVEN E	3,940	\$3,318	
80	R	6420	E10	LEE CARL HENRY + PATRICIA	3,519	\$2,882	
81	R	6410	E09	RAMOS VETILIO +	3,772	\$3,149	
85	R	6411	E09	GREEN DENISE	2,510	\$1,813	
89	R	6412	E09	PEREIRA SANDRA	2,432	\$1,727	
90	R	6419	E10	GRIMDYES JOSE &	3,712	\$3,078	
91	R	6413	E09	NIEDOJADLO ANNA	2,496	\$1,785	
94	R	6418	E10	INGRAM CLYDE C JR	2,645	\$1,961	
95	R	6414	E09	BURRELL SHARON L + GOR...	3,343	\$2,688	
2	R	1217	H22	PALMISANO JOSEPH & JUDI...	7,969	\$9,094	
3	R	1234	G22	SYED AMAN	12,256	\$13,964	
10	R	1216	G22	CAPLOWE STEVEN P & JOAN...	4,449	\$4,442	
17	R	1235	G22	MURRAY JOSEPH T & BARBA...	5,659	\$5,744	
18	R	1215	G22	MICHALOWSKI PHILIP W + ...	5,247	\$5,284	
WESTOMER TR	24	R	1214	G22	AVERY JAMES M TRUSTEE	5,253	\$5,289

Sum of Tax Current, Sum of Tax Two-rate, Sum of Tax AXI, Sum of Tax AXI 5% and Sum of Tax AXI + Two-rate Combined broken down by Street Name, Street Number, Tax Class, Parcel ID, Map and Owner Name. The data is filtered on Homeowner, which keeps False and True view is filtered on Parcel ID, Street Name, Tax Class and Owner Name. The Parcel ID filter excludes Null. The Street Name filter has multiple members selected. The Tax Class filter has multiple members selected. The Owner Name filter has multiple members selected.



Tax Outcomes by Street

Street Name	Street Number	Tax Class	Parcel ID	Map	Owner Name	Tax Current	Tax Two-rate	Tax AXI	Tax AXI 5%
WESTOMERETR	25	R	1236	G22	HIGHMORELEE W JR &	\$5,075	\$5,269	\$4,747	
	29	R	1237	G22	MUTH SEAN M + STEPHANI...	\$4,591	\$4,756	\$4,143	
	30	R	1213	G22	MORIARTY JEFFREY	\$4,805	\$4,950	\$4,411	
	35	R	1238	G22	SALMONSEN ROBERT G + D...	\$4,372	\$4,559	\$3,869	
	36	R	1212	G22	JENSEN DANA M	\$3,924	\$4,156	\$3,309	
	40	R	1211	G22	MADAUS JOSEPH W + MELI...	\$5,098	\$5,213	\$4,776	
	41	R	1239	G22	TROLAND MARYELLEN	\$4,732	\$4,883	\$4,319	
	46	R	1210	G22	SYLVIA CRAIG G + PAMELA E	\$4,671	\$4,829	\$4,243	
	47	R	1240	G22	GREEN GARRET T + PRISCILLA	\$5,911	\$5,945	\$5,793	
	51	R	1241	G22	TUOMI TODD	\$3,795	\$4,040	\$3,149	
	52	R	1209	G22	BROOKS JAMES J + PATRICK	\$4,860	\$4,999	\$4,480	
	57	R	1242	G22	DIEHL G M LLC	\$3,909	\$4,146	\$3,292	
	58	R	1208	G22	VOLK PHILIP C	\$5,039	\$5,160	\$4,703	
	63	R	1243	G22	LONDREGAN FRANCIS T EST...	\$4,204	\$4,405	\$3,659	
64	R	1206	G22	WEYANT EDWARD M	\$4,136	\$4,347	\$3,575		
WEST RIDGERD	Null	C	1615	E22	OCEAN BEACH APARTMNT.	\$81,141	\$77,902	\$99,772	
	8	R	1437	F22	KIRSCH STEVEN J & JEFFRE...	\$3,579	\$3,748	\$2,879	
	11	R	1552	F22	ACEVEDO ANA + DELGADO...	\$3,479	\$3,655	\$2,754	
	14	R	1436	F22	DISTEFANO ROCHELLE H	\$3,396	\$3,589	\$2,650	
	16	R	1435	F22	WOODSTOCK CHARLES A	\$3,538	\$3,717	\$2,828	
	17	R	1553	F22	GERSHOWITZ JEANNETTE	\$3,217	\$3,419	\$2,427	
	21	R	1554	F22	GOMEZ REGINA L	\$3,308	\$3,500	\$2,540	
	22	R	1434	F22	ROWE KENNETH G + MARY	\$4,286	\$4,387	\$3,762	
	28	R	1433	F22	PIER ROLAND L + VYETTE	\$3,711	\$3,870	\$3,044	
	29	R	1555	E22	KALMAN BROWN A +	\$3,333	\$3,522	\$2,572	
	33	R	1556	E22	VALENTE LORIBENDET 1/...	\$3,811	\$3,959	\$3,169	
	36	R	1432	E22	VILLANICIRIACO J + HELEN	\$3,892	\$4,025	\$3,269	
	41	R	1557	E22	HRONIS THOMAS V + STAV...	\$4,018	\$4,152	\$3,428	
	44	R	1431	E22	DIMAS ANASTASIOS	\$3,701	\$3,859	\$3,031	
WEST RIDGERD A1	57	R	1558	E22	VALAKOS JOHN G	\$2,609	\$2,553	\$1,667	
WEST RIDGERD A2	57	R	1559	Null	HUTCHISON ROBERT B	\$2,609	\$2,553	\$1,667	
WEST RIDGERD A3	57	R	1560	Null	FLITT ALVIN + IRMA S	\$2,609	\$2,553	\$1,667	
WEST RIDGERD B1	57	R	1612	Null	SPITZ LEA H T	\$2,609	\$2,553	\$1,667	
WEST RIDGERD B2	57	R	1561	Null	ARCHER KENNETH	\$1,741	\$1,704	\$583	
WEST RIDGERD B3	57	R	1562	Null	SINI PATRICIA A	\$1,741	\$1,704	\$583	
WEST RIDGERD B4	57	R	1563	Null	SOLTZ SEYMOUR T TEE &	\$2,609	\$2,553	\$1,667	
WEST RIDGERD B5	57	R	1564	Null	PERL ETHEL S L/U	\$2,609	\$2,553	\$1,667	
WEST RIDGERD B6	57	R	1565	Null	RILEY JOEL + JANICE	\$1,741	\$1,704	\$583	
WEST RIDGERD B7	57	R	1566	Null	MATZDORFF ROSEE + PAM...	\$1,700	\$1,664	\$532	
WEST RIDGERD B8	57	R	1567	Null	DELMORE JAMES J EST AT E...	\$1,741	\$1,704	\$583	
WEST RIDGERD B9	57	R	1568	Null	KURTZ CAROLE SUCCESSOR...	\$2,609	\$2,553	\$1,667	
WEST RIDGERD C1	57	R	1569	Null	KATZ MIRIAM	\$2,650	\$2,593	\$1,718	
WEST RIDGERD C2	57	R	1570	Null	PERZAN SHANNON +	\$1,700	\$1,664	\$532	
WEST RIDGERD C3	57	R	1571	Null	WARGO MICHAEL A	\$2,609	\$2,553	\$1,667	
WEST RIDGERD C4	57	R	1572	Null	KLEIMAN DOROTHY G	\$2,609	\$2,553	\$1,667	
WEST RIDGERD C5	57	R	1573	Null	CHACON SALVADOR A	\$2,609	\$2,553	\$1,667	
WEST RIDGERD C6	57	R	1574	Null	ITIN LEV M + MARINA	\$1,741	\$1,704	\$583	
WEST RIDGERD C7	57	R	1575	Null	CRANDALL ROBERT	\$1,741	\$1,704	\$583	
WEST RIDGERD C8	57	R	1576	Null	DESANTIS EDMUND O	\$1,741	\$1,704	\$583	
WEST RIDGERD C9	57	R	1577	Null	MORSE WAYNE A + MARILY...	\$2,609	\$2,553	\$1,667	
WEST RIDGERD D1	65	R	1578	Null	BLANCO TASHA M	\$2,434	\$2,381	\$1,448	
WEST RIDGERD D2	65	R	1579	Null	BLAKE HELEN K	\$2,434	\$2,381	\$1,448	
WEST RIDGERD D3	65	R	1580	Null	MARGOLIS MARCA M	\$2,434	\$2,381	\$1,448	
WEST RIDGERD D4	65	R	1581	Null	BURNS JOHN T	\$2,434	\$2,381	\$1,448	
WEST RIDGERD D5	65	R	1582	Null	MACDONALD LYNN M	\$2,434	\$2,381	\$1,448	
WEST RIDGERD D6	65	R	1583	Null	BREEN MAXINE	\$2,434	\$2,381	\$1,448	
WEST RIDGERD D7	65	R	1584	Null	MCKERNEN RAYMOND + DO...	\$1,552	\$1,519	\$485	
WEST RIDGERD D8	65	R	1585	Null	HARE IAN	\$1,577	\$1,543	\$493	
WEST RIDGERD D9	65	R	1586	Null	OULEVY MARIAM M	\$1,577	\$1,543	\$493	
WEST RIDGE RD D10	65	R	1587	Null	JORDAN JOHN + MAUREEN	\$2,434	\$2,381	\$1,448	
WEST RIDGE RD E1	65	R	1588	Null	GOLDBLATT SHIRLEY R	\$2,434	\$2,381	\$1,448	
WEST RIDGE RD E2	65	R	1589	Null	KILJERRY	\$2,475	\$2,422	\$1,499	
WEST RIDGE RD E3	65	R	1590	Null	LYALL MARIE K	\$2,434	\$2,381	\$1,448	
WEST RIDGE RD E4	65	R	1591	Null	SULLIVAN ROBERT J JR	\$2,522	\$2,467	\$1,558	
WEST RIDGE RD E5	65	R	1592	Null	TAPIA MARIAN LENCI	\$2,434	\$2,381	\$1,448	
WEST RIDGE RD E6	65	R	1593	Null	GOLDSTEIN HELEN C	\$2,434	\$2,381	\$1,448	
WEST RIDGE RD E7	65	R	1594	Null	WILLIAM SALLY A	\$1,552	\$1,519	\$485	
WEST RIDGE RD E8	65	R	1595	Null	SULLIVAN ROBERT J JR	\$1,577	\$1,543	\$493	
WEST RIDGE RD E9	65	R	1596	Null	LOGAN SHEILA F	\$1,577	\$1,543	\$493	
WEST RIDGE RD E10	65	R	1597	Null	WOOD RICHARD JR	\$2,434	\$2,381	\$1,448	
WEST RIDGE RD E11	65	R	1598	Null	BEAL SANDRA B	\$2,475	\$2,422	\$1,499	
WEST RIDGE RD E12	65	R	1599	Null	CARPARELLI SHEILA	\$1,577	\$1,543	\$493	
WEST RIDGE RD F1	65	R	1600	Null	SILVERSTEIN ROBERT H + ...	\$2,434	\$2,381	\$1,448	
WEST RIDGE RD F2	65	R	1601	Null	RAFFERTY GENEVIEVE B	\$2,434	\$2,381	\$1,448	
WEST RIDGE RD F3	65	R	1602	Null	REANEY ELLEN S	\$2,434	\$2,381	\$1,448	
WEST RIDGE RD F4	65	R	1603	Null	LUBCHANSKY ARLBER	\$2,475	\$2,422	\$1,499	
WEST RIDGE RD F5	65	R	1604	Null	MCCARTHY BETTY	\$2,434	\$2,381	\$1,448	
WEST RIDGE RD F6	65	R	1605	Null	PICKHARDT RUTH T	\$2,434	\$2,381	\$1,448	
WEST RIDGE RD F7	65	R	1606	Null	DESJARDINS LEONARD E + ...	\$1,552	\$1,519	\$485	
WEST RIDGE RD F8	65	R	1607	Null	GOLDNER BERT ON	\$1,577	\$1,543	\$493	
WEST RIDGE RD F9	65	R	1608	Null	MCGUIRK YOLANDA L/U ET ...	\$1,577	\$1,543	\$493	
WEST RIDGE RD F10	65	R	1609	Null	WACHTER WENDYL	\$2,475	\$2,422	\$1,499	
WEST RIDGE RD F11	65	R	1610	Null	QUAYLE MARILYN A +	\$2,475	\$2,422	\$1,499	
WEST RIDGE RD F12	65	R	1611	Null	MURRAY PAULINE M	\$1,577	\$1,543	\$493	
WEST WOOD AVE	Null	C	4010	D15	COCA-COLA BOTTLING CO...	\$19,237	\$21,152	\$22,439	
	14	C	4011	D15	LATHROP JOHN C + CAROL J+	\$5,555	\$6,142	\$5,347	
	25	C	4005	D15	BOLAND DAVID W III	\$7,264	\$7,832	\$7,482	
	29	I	4006	D15	LEVINSON DORIS R	\$5,861	\$6,316	\$5,730	
	41	C	4007	D15	GELTZER STEVEN + ALICE M	\$3,603	\$4,092	\$3,384	
	49	C	4008	D15	SLICK LLC	\$4,009	\$4,560	\$3,787	
59	C	4009	D15	METROCAST COMMUNICATL	\$5,235	\$5,947	\$4,948		

Sum of Tax Current, Sum of Tax Two-rate, Sum of Tax AXI, Sum of Tax AXI 5% and Sum of Tax AXI + Two-rate Combined broken down by Street Name, Street Number, Tax Class, Parcel ID, Map and Owner Name. The data is filtered on Homeowner, which keeps False and True view is filtered on Parcel ID, Street Name, Tax Class and Owner Name. The Parcel ID filter excludes Null. The Street Name filter has multiple members selected. The Tax Class filter has multiple members selected. The Owner Name filter has multiple members selected.

Tax Outcomes by Street

Street Name	Street Number	Tax Class	Parcel ID	Map	Owner Name	Tax AXI 5%	Tax AXI + Two-rate Combined
WESTOMERETR	25	R	1236	G22	HIGHMORELEE W JR &	5,107	\$5,132
	29	R	1237	G22	MUTH SEAN M + STEPHANI..	4,618	\$4,499
	30	R	1213	G22	MORIARTY JEFFREY	4,829	\$4,722
	35	R	1238	G22	SALMONSEN ROBERT G + D..	4,402	\$4,271
	36	R	1212	G22	JENSEN DANA M	3,962	\$3,807
	40	R	1211	G22	MADAUS JOSEPH W + MELI..	5,117	\$5,025
	41	R	1239	G22	TROLAND MARYELLEN	4,757	\$4,645
	46	R	1210	G22	SYLVIA CRAIG G & PAMELA E	4,697	\$4,583
	47	R	1240	G22	GREEN GARRET T + PRISCILLA	5,917	\$5,869
	51	R	1241	G22	TUOMI TODD	3,836	\$3,673
	52	R	1209	G22	BROOKS JAMES J + PATRICIA	4,883	\$4,779
	57	R	1242	G22	DIEHL G M LLC	3,948	\$3,797
	58	R	1208	G22	VOLK PHILIP C	5,059	\$4,964
	63	R	1243	G22	LONDREGAN FRANCIST EST..	4,237	\$4,091
64	R	1206	G22	WEYANT EDWARD M	4,171	\$4,028	
WEST RIDGERD	Null	C	1615	E22	OCEAN BEACH APARTMNT..	80,607	\$91,120
	8	R	1437	F22	KIRSCH STEVEN J & JEFFRE..	3,607	\$3,284
	11	R	1552	F22	ACEVEDO ANA + DELGADO ..	3,508	\$3,174
	14	R	1436	F22	DISTEFANO ROCHELLE H	3,427	\$3,104
	16	R	1435	F22	WOODSTOCK CHARLES A	3,568	\$3,250
	17	R	1553	F22	GERSHOWITZ JEANNETTE	3,250	\$2,902
	21	R	1554	F22	GOMEZ REGINA L	3,340	\$2,995
	22	R	1434	F22	ROWE KENNETH G + MARY	4,303	\$4,022
	28	R	1433	F22	PIER ROLAND L + YVETTE	3,737	\$3,425
	29	R	1555	E22	KALMAN BROWN A +	3,364	\$3,021
	33	R	1556	E22	VALENTE LORIBENDETT 1/..	3,836	\$3,529
	36	R	1432	E22	VILLANICIRIACO J + HELEN	3,914	\$3,600
	41	R	1557	E22	HRONIS THOMAS V & STAV..	4,040	\$3,755
	44	R	1431	E22	DIMAS ANASTASIOS	3,727	\$3,412
WEST RIDGERD A1	57	R	1558	E22	VALAKOS JOHN G	2,599	\$1,731
WEST RIDGERD A2	57	R	1559	Null	HUTCHISON ROBERT B	2,599	\$1,731
WEST RIDGERD A3	57	R	1560	Null	FLITT ALVIN + IRMA S	2,599	\$1,731
WEST RIDGERD B1	57	R	1612	Null	SPITZ LEAH T	2,599	\$1,731
WEST RIDGERD B2	57	R	1561	Null	ARCHER KENNETH	1,735	\$716
WEST RIDGERD B3	57	R	1562	Null	SINI PATRICIA A	1,735	\$716
WEST RIDGERD B4	57	R	1563	Null	SOLTZ SEYMOUR T TEE &	2,599	\$1,731
WEST RIDGERD B5	57	R	1564	Null	PERL ETHEL S L/U	2,599	\$1,731
WEST RIDGERD B6	57	R	1565	Null	RILEY JOEL + JANICE	1,735	\$716
WEST RIDGERD B7	57	R	1566	Null	MATZDORFF ROSEE + PAM..	1,694	\$668
WEST RIDGERD B8	57	R	1567	Null	DELMORE JAMES J ESTATE..	1,735	\$716
WEST RIDGERD B9	57	R	1568	Null	KURTZ CAROLE SUCCESSOR..	2,599	\$1,731
WEST RIDGERD C1	57	R	1569	Null	KATZ MIRIAM	2,640	\$1,779
WEST RIDGERD C2	57	R	1570	Null	PERZAN SHANNON +	1,694	\$668
WEST RIDGERD C3	57	R	1571	Null	WARGO MICHAEL A	2,599	\$1,731
WEST RIDGERD C4	57	R	1572	Null	KLEIMAN DOROTHY G	2,599	\$1,731
WEST RIDGERD C5	57	R	1573	Null	CHACON SALVADOR A	2,599	\$1,731
WEST RIDGERD C6	57	R	1574	Null	ITIN LEV M + MARINA	1,735	\$716
WEST RIDGERD C7	57	R	1575	Null	CRANDALL ROBERT	1,735	\$716
WEST RIDGERD C8	57	R	1576	Null	DESANTIS EDMUNDO	1,735	\$716
WEST RIDGERD C9	57	R	1577	Null	MORSE WAYNE A + MARILY..	2,599	\$1,731
WEST RIDGERD D1	65	R	1578	Null	BLANCO TASHA M	2,425	\$1,526
WEST RIDGERD D2	65	R	1579	Null	BLAKE HELEN K	2,425	\$1,526
WEST RIDGERD D3	65	R	1580	Null	MARGOLIS MARCA M	2,425	\$1,526
WEST RIDGERD D4	65	R	1581	Null	BURNS JOHN T	2,425	\$1,526
WEST RIDGERD D5	65	R	1582	Null	MACDONALD LWN M	2,425	\$1,526
WEST RIDGERD D6	65	R	1583	Null	BREEN MAXINE	2,425	\$1,526
WEST RIDGERD D7	65	R	1584	Null	MCKERNEN RAYMOND + DO..	1,547	\$609
WEST RIDGERD D8	65	R	1585	Null	HAREIA IN	1,572	\$619
WEST RIDGERD D9	65	R	1586	Null	OULEVY MARIAM	1,572	\$619
WEST RIDGE RD D10	65	R	1587	Null	JORDAN JOHN + MAUREEN	2,425	\$1,526
WEST RIDGE RD E1	65	R	1588	Null	GOLDBLATT SHIRLEY R	2,425	\$1,526
WEST RIDGE RD E2	65	R	1589	Null	KILJERRY	2,466	\$1,574
WEST RIDGE RD E3	65	R	1590	Null	LYALL MARIE K	2,425	\$1,526
WEST RIDGE RD E4	65	R	1591	Null	SULLIVAN ROBERT J JR	2,513	\$1,629
WEST RIDGE RD E5	65	R	1592	Null	TAPIA MARIAN LENCI	2,425	\$1,526
WEST RIDGE RD E6	65	R	1593	Null	GOLDSTEIN HELEN C	2,425	\$1,526
WEST RIDGE RD E7	65	R	1594	Null	WILLIAMS SALLY A	1,547	\$609
WEST RIDGE RD E8	65	R	1595	Null	SULLIVAN ROBERT J JR	1,572	\$619
WEST RIDGE RD E9	65	R	1596	Null	LOGAN SHEILA F	1,572	\$619
WEST RIDGE RD E10	65	R	1597	Null	WOOD RICHARD JR	2,425	\$1,526
WEST RIDGE RD E11	65	R	1598	Null	BEAL SANDRA B	2,466	\$1,574
WEST RIDGE RD E12	65	R	1599	Null	CARPARELLI SHEILA	1,572	\$619
WEST RIDGE RD F1	65	R	1600	Null	SILVERSTEIN ROBERT H + ..	2,425	\$1,526
WEST RIDGE RD F2	65	R	1601	Null	RAFFERTY GENEVIEVE B	2,425	\$1,526
WEST RIDGE RD F3	65	R	1602	Null	REANEY ELLEN S	2,425	\$1,526
WEST RIDGE RD F4	65	R	1603	Null	LUBCHANSKY ARLENER	2,466	\$1,574
WEST RIDGE RD F5	65	R	1604	Null	MCCARTHY BETTY	2,425	\$1,526
WEST RIDGE RD F6	65	R	1605	Null	PICKHARDT RUTH T	2,425	\$1,526
WEST RIDGE RD F7	65	R	1606	Null	DESJARDINS LEONARDE + ..	1,547	\$609
WEST RIDGE RD F8	65	R	1607	Null	GOLDNER BERT ON	1,572	\$619
WEST RIDGE RD F9	65	R	1608	Null	MCGUIRK YOLANDA L/U ET ..	1,572	\$619
WEST RIDGE RD F10	65	R	1609	Null	WACHTER WENDYL	2,466	\$1,574
WEST RIDGE RD F11	65	R	1610	Null	QUAYLE MARILYN A +	2,466	\$1,574
WEST RIDGE RD F12	65	R	1611	Null	MURRAY PAULINE M	1,572	\$619
WEST WOOD AVE	Null	C	4010	D15	COCA-COLA BOTTLING CO..	19,552	\$25,139
	14	C	4011	D15	LATHROP JOHN C + CAROL J+	5,651	\$6,376
	25	C	4005	D15	BOLAND DAVID W III	7,358	\$8,407
	29	I	4006	D15	LEVINSON DORIS R	5,936	\$6,521
	41	C	4007	D15	GELTZER STEVEN + ALICEM	3,683	\$4,250
	49	C	4008	D15	SLICK LLC	4,100	\$4,757
59	C	4009	D15	METROCAST COMMUNICATL	5,352	\$6,201	

Sum of Tax Current, Sum of Tax Two-rate, Sum of Tax AXI, Sum of Tax AXI 5% and Sum of Tax AXI + Two-rate Combined broken down by Street Name, Street Number, Tax Class, Parcel ID, Map and Owner Name. The data is filtered on Homeowner, which keeps False and True view is filtered on Parcel ID, Street Name, Tax Class and Owner Name. The Parcel ID filter excludes Null. The Street Name filter has multiple members selected. The Tax Class filter has multiple members selected. The Owner Name filter has multiple members selected.

Tax Outcomes by Street

Street Name	Street Number	Tax Class	Parcel ID	Map	Owner Name	Tax Current	Tax Two-rate	Tax AXI	Tax AXI 5%
WESTWOOD AVE	65	C	3901	D15	TRADING COVE PARTNERS...	\$16,849	\$17,300	\$19,456	
	10	R	6946	D08	HITTE ALLISON M	\$2,732	\$2,778	\$1,820	
	11	R	6960	D08	SHABAREKH JOHN C JR +	\$2,835	\$2,872	\$1,950	
WHITTELEY ST	14	R	6945	D08	WYSOCZYNSKI WALTER	\$2,973	\$2,995	\$2,121	
	15	R	6961	D08	TORRES DANILO P	\$2,949	\$2,981	\$2,092	
	21	R	6978	D08	MC DONALD HUDGINS CHERIL	\$3,137	\$3,145	\$2,326	
	23	R	6979	D08	MILLER JENNIFER M	\$2,926	\$2,956	\$2,063	
	25	R	6980	D08	PRAST MICHAEL	\$3,015	\$3,043	\$2,175	
WIGHTMAN ST	9	R	3289	F17	HAYWARD FRANK C	\$2,737	\$2,757	\$1,827	
	13	R	3290	F17	ML SPARK PROPERTIES LLC	\$2,482	\$2,531	\$1,508	
	13	R	3291	F17	CHONGO GEORGINA C	\$3,249	\$3,220	\$2,467	
	14	R	3318	F17	CLARK JOHN T SR + YVETT...	\$3,799	\$3,723	\$3,153	
	16	R	3317	F17	POTTER TERRY A &	\$2,732	\$2,754	\$1,820	
	17	R	3292	F17	PHILLIPS ROBERT A EST * &	\$2,464	\$2,518	\$1,486	
	21	R	3294	F17	LARKIN WILLIAM E + JANET...	\$3,520	\$3,467	\$2,806	
WILLETTS AVE	25	R	3295	F17	25 WIGHTMAN LLC	\$3,340	\$3,301	\$2,581	
	Null	R	3287	F17	HAYWARD FRANK C	\$1,013	\$1,230	\$1,266	
	Null	R	3707	D17	WADDINGTON DAVID EST A...	\$127	\$154	\$158	
	22	R	3308	F16	JENNETTE FRANK L &	\$3,190	\$3,172	\$2,393	
	23	R	3333	F16	MCGUIRE JOHN TIMOTHY +...	\$2,375	\$2,433	\$1,375	
	24	R	3307	F16	SAWICKI CARMELITISS	\$2,637	\$2,671	\$1,702	
	26	R	3306	F16	KELLY JOHN	\$3,991	\$3,891	\$3,394	
	27	R	3334	F16	WINNICK STEVEN J	\$3,360	\$3,307	\$2,605	
	27	R	3335	F16	WALSH JASON A + LISA A	\$2,994	\$2,964	\$2,148	
	31	R	3336	F16	NOONAN JAMES	\$3,176	\$3,155	\$2,375	
	32	R	3305	F16	32 WILLETTS AVENUE LLC	\$3,158	\$3,138	\$2,353	
	35	R	3337	F16	MC NICHOL JOSEPH	\$2,767	\$2,787	\$1,865	
	36	R	3304	F17	COULANGES WILCBRT	\$3,620	\$3,556	\$2,931	
	37	R	3338	F16	GOTTWALT VIOLA E &	\$3,117	\$3,100	\$2,302	
	40	R	3303	F17	GODDWATER ISAAC	\$3,431	\$3,386	\$2,694	
	41	R	3339	F16	AURORA LOAN SERVICES LLC	\$3,349	\$3,309	\$2,592	
	43	C	3340	F16	WILLETTS ANN LLC	\$5,560	\$5,591	\$5,353	
	48	R	3288	F17	HAYES DARRYL J &	\$3,283	\$3,256	\$2,509	
	49	R	3341	F16	ROSE TOWN PROPERTIES L...	\$3,472	\$3,421	\$2,746	
	51	R	3342	F16	COSGROVE JAMES T &	\$2,453	\$2,505	\$1,473	
	59	R	3343	F16	WHIPPLE PETER + CYNTHIA...	\$2,539	\$2,575	\$1,580	
	62	R	3286	F17	FALL RIVER FIVE CENT SSA...	\$3,278	\$3,260	\$2,503	
	63	R	3344	F16	WHEELER JULIANNE T + JA...	\$3,331	\$3,321	\$2,569	
	66	R	3285	F17	GURCHIK LYNN H + VIRGINA	\$3,324	\$3,293	\$2,560	
	69	R	3345	F16	TERRY DONALD F + GERMA...	\$3,046	\$3,038	\$2,213	
	72	R	3284	F17	DIAZ EMANUEL	\$2,566	\$2,610	\$1,613	
	75	R	3376	F17	DRAMINSKI MARYA EST ATE	\$2,951	\$2,955	\$2,095	
	79	R	3377	F17	MOORE ROBERT D + MARY	\$2,441	\$2,491	\$1,457	
	83	C	3378	F17	HILARIO EDDY N	\$2,127	\$2,232	\$1,266	
	86	R	3265	F17	BUCKO JOAN C	\$2,352	\$2,404	\$1,346	
	89	R	3379	F17	NAHAS PHILIP J JR	\$3,342	\$3,301	\$2,583	
	90	R	3264	E17	TREADWELL-HILL CATHERL...	\$4,579	\$4,419	\$4,127	
	93	R	3380	E17	HILARIO MIRIAM	\$3,035	\$3,030	\$2,199	
	95	R	3381	E17	BRAXTON PAMELA G	\$2,898	\$2,911	\$2,028	
	99	R	3382	E16	VELAZQUEZ JOSE L +	\$3,340	\$3,310	\$2,581	
	100	R	3277	E17	MICELIVINCENT J + MAURE...	\$2,671	\$2,700	\$1,745	
	103	R	3383	E16	THOMAS MARJORIE V ETAL	\$3,724	\$3,656	\$3,060	
	104	R	3276	E17	ANDERSON ANNETTE	\$2,648	\$2,679	\$1,716	
	106	R	3275	E17	CARTEE WILLIAM J - DORIS M	\$2,619	\$2,653	\$1,680	
	109	R	3384	E16	IRIZARRY FELIX + IRMA	\$3,626	\$3,561	\$2,937	
	110	R	3274	E17	SVLVIA LUCY M L/U	\$2,382	\$2,445	\$1,384	
	111	R	3385	E16	TABATABAE MARIAM	\$3,237	\$3,214	\$2,451	
	114	R	3273	E17	GURCHIK LYNN +	\$2,564	\$2,608	\$1,611	
115	R	3386	E16	DELGADO ROVINSON +	\$3,487	\$3,439	\$2,763		
118	R	3272	E17	GAROFALO GREGORY	\$3,458	\$3,412	\$2,728		
119	R	3387	E16	PLICHTA SOPHIA	\$2,473	\$2,515	\$1,497		
121	R	3388	E16	DOUGHERTY FRANCIS X + I...	\$2,671	\$2,694	\$1,745		
122	R	3271	E17	ROBERTO MELINDA B	\$3,278	\$3,253	\$2,503		
123	R	3389	E16	FRANCESE JUSTINE F	\$2,739	\$2,748	\$1,829		
124	R	3270	E17	BURDICK RONALD + NERIS...	\$3,124	\$3,106	\$2,311		
127	R	3395	E16	HOMESALES INC	\$4,063	\$3,951	\$3,483		
148	R	3603	E17	CODY YOUNG + ALICIA H	\$3,249	\$3,321	\$2,467		
151	R	3641	E16	NOGA JEFFREY J	\$3,301	\$3,391	\$2,532		
152	R	3602	E17	LAMBE MICHAEL J	\$3,886	\$3,926	\$3,263		
156	R	3601	E17	BEDDOE ALLOY + IDELL E	\$3,629	\$3,694	\$2,942		
157	R	3642	E16	KRAUTH STEPHN L	\$3,761	\$3,823	\$3,107		
160	R	3600	E17	GREIKAKARBN	\$3,470	\$3,551	\$2,743		
163	R	3643	E16	TABER KATHERINE A +	\$3,749	\$3,811	\$3,091		
164	R	3599	E17	CASTILLO ANA	\$4,022	\$4,048	\$3,432		
165	R	3644	E16	THONY KENSEL +	\$4,659	\$4,618	\$4,228		
166	R	3598	E17	PORTER DAVID L + JUDY	\$2,709	\$2,866	\$1,791		
171	R	3646	E16	PAPATHANASIOU MERAN M	\$2,864	\$3,003	\$1,985		
172	R	3597	E17	PAPATHANASIOU KONSTAN...	\$4,380	\$4,370	\$3,880		
174	R	3596	E17	TROWSDALE JOSHUA J + JE...	\$3,246	\$3,349	\$2,462		
175	R	3647	E16	PAPATHANASIOU MILTON +...	\$4,878	\$4,816	\$4,502		
179	R	3648	E16	PAYNE ANNE M	\$3,854	\$3,894	\$3,223		
180	R	3594	E17	SVLVESTER DAVID +	\$4,186	\$4,195	\$3,637		
182	R	3593	E17	OGRA DY ROBERT T	\$4,905	\$4,842	\$4,535		
183	R	3649	E16	PAPATHANASIOU KONSTAN...	\$4,393	\$4,379	\$3,896		
186	R	3592	E17	SIN VANNAK +	\$3,649	\$3,701	\$2,966		
187	R	3650	E16	T Y REE DUANE + MODESTA J	\$3,818	\$3,862	\$3,178		
227	C	3671	D16	WILD IRISH ROSE A INC +	\$3,081	\$3,414	\$2,548		
230	R	3581	D17	MISH ROBERT E	\$4,525	\$4,494	\$4,061		
232	R	3580	D17	KRIPASKIRK T + DEBBIE J	\$4,523	\$4,492	\$4,058		
236	R	3579	D17	CAPLE HAROLD JR +	\$3,663	\$3,717	\$2,984		
237	R	3678	D16	MCINTYRE NANCYA	\$5,151	\$5,069	\$4,843		

Sum of Tax Current, Sum of Tax Two-rate, Sum of Tax AXI, Sum of Tax AXI 5% and Sum of Tax AXI + Two-rate Combined broken down by Street Name, Street Number, Tax Class, Parcel ID, Map and Owner Name. The data is filtered on Homeowner, which keeps False and True view is filtered on Parcel ID, Street Name, Tax Class and Owner Name. The Parcel ID filter excludes Null. The Street Name filter has multiple members selected. The Tax Class filter has multiple members selected. The Owner Name filter has multiple members selected.

Tax Outcomes by Street

Street Name	Street Number	Tax Class	Parcel ID	Map	Owner Name	Tax AXI 5%	Tax AXI + Two-rate Combined
WESTWOOD AVE	65	C	3901	D15	TRADING COVE PARTNERS...	16,923	\$19,776
	10	R	6946	D08	HITTE ALLISON M	2,739	\$2,054
	11	R	6960	D08	SHABAREKH JOHN C JR +	2,841	\$2,161
	14	R	6945	D08	WYSOCZYNSKI WALTER	2,976	\$2,304
WHITLSEY ST	15	R	6961	D08	TORRES DANILO P	2,955	\$2,291
	21	R	6978	D08	MC DONALD HUDGINS CHERIL	3,138	\$2,478
	23	R	6979	D08	MILLER JENNIFER M	2,931	\$2,259
	25	R	6980	D08	PRAST MICHAEL	3,020	\$2,363
WIGHTMAN ST	9	R	3289	F17	HAYWARD FRANK C	2,740	\$2,015
	13	R	3290	F17	ML SPARK PROPERTIES LLC	2,490	\$1,756
		R	3291	F17	CHONGO GEORGINA C	3,244	\$2,550
	14	R	3318	F17	CLARK JOHN T SR + YVETT...	3,786	\$3,134
	16	R	3317	F17	POTTER TERRY A &	2,735	\$2,013
	17	R	3292	F17	PHILLIPS ROBERT A EST * &	2,473	\$1,744
	21	R	3294	F17	LARKIN WILLIAM E + JANET...	3,512	\$2,837
WILLETS AVE	25	R	3295	F17	25 WIGHTMAN LLC	3,334	\$2,642
		Null	3287	F17	HAYWARD FRANK C	1,049	\$1,590
		R	3707	D17	WADDINGTON DAVID EST A...	131	\$199
	22	R	3308	F16	JENNETTE FRANK L &	3,187	\$2,496
	23	R	3333	F16	MCGUIRE JOHN TIMOTHY +...	2,385	\$1,643
	24	R	3307	F16	SAWICKI CARMELITISS	2,643	\$1,919
	26	R	3306	F16	KELLY JOHN	3,975	\$3,325
		R	3334	F16	WINNICK STEVEN J	3,351	\$2,643
	27	R	3335	F16	WALSH JASON A + LISA A	2,989	\$2,239
	31	R	3336	F16	NOONAN JAMES	3,173	\$2,476
	32	R	3305	F16	32 WILLETS AVENUE LLC	3,155	\$2,454
	35	R	3337	F16	MC NICHOL JOSEPH	2,771	\$2,051
	36	R	3304	F17	COULANGES WILCBT	3,610	\$2,939
	37	R	3338	F16	GOTTWALT VIOLA E &	3,114	\$2,410
	40	R	3303	F17	GODDATER ISAAC	3,424	\$2,742
	41	R	3339	F16	AURORA LOAN SERVICES LLC	3,342	\$2,651
	43	C	3340	F16	WILLETS ANN LLC	5,565	\$5,441
	48	R	3288	F17	HAYES DARRYL J &	3,279	\$2,593
	49	R	3341	F16	ROSE TOWN PROPERTIES L...	3,464	\$2,782
	51	R	3342	F16	COSGROVE JAMES T &	2,462	\$1,727
	59	R	3343	F16	WHIPPLE PETER + CYNTHIA...	2,545	\$1,803
	62	R	3286	F17	FALL RIVER FIVE CENT SSA...	3,275	\$2,604
	63	R	3344	F16	WHEELER JULIANNE T + JA...	3,330	\$2,680
	66	R	3285	F17	GURCHIK LYNN H + VIRGINIA	3,319	\$2,637
	69	R	3345	F16	TERRY DONALD F + GERMA...	3,044	\$2,340
	72	R	3284	F17	DIAZ EMMA NUEL	2,573	\$1,849
	75	R	3376	F17	DRAMINSKI MARYA EST ATE	2,952	\$2,246
	79	R	3377	F17	MOORE ROBERT D + MARY	2,449	\$1,708
	83	C	3378	F17	HILARIO EDDY N	2,144	\$1,590
	86	R	3265	F17	BUCKO JOAN C	2,360	\$1,605
	89	R	3379	F17	NAHAS PHILIP J JR	3,335	\$2,642
	90	R	3264	E17	TREADWELL-HILL CATHERL...	4,552	\$3,934
	93	R	3380	E17	HILARIO MIRIAM	3,034	\$2,332
	95	R	3381	E17	BRAXTON PAMELA G	2,900	\$2,197
	99	R	3382	E16	VELAZQUEZ JOSE L +	3,335	\$2,658
	100	R	3277	E17	MICELIVINCENT J + MAURE...	2,676	\$1,950
	103	R	3383	E16	THOMAS MARJORIE V ETAL	3,713	\$3,057
	104	R	3276	E17	ANDERSON ANNETTE	2,653	\$1,926
	106	R	3275	E17	CARTEE WILLIAM J + DORIS M	2,625	\$1,896
	109	R	3384	E16	IRIZARRY FELIX + IRMA	3,615	\$2,943
	110	R	3274	E17	SVLVIA LUCY M L/U	2,392	\$1,660
	111	R	3385	E16	TABATABAE MARIAM	3,233	\$2,545
	114	R	3273	E17	GURCHIK LYNN +	2,571	\$1,847
115	R	3386	E16	DELGADO ROVINSON +	3,479	\$2,804	
118	R	3272	E17	GAROFALO GREGORY	3,450	\$2,774	
119	R	3387	E16	PLICHTA SOPHIA	2,480	\$1,733	
121	R	3388	E16	DOUGHERTY FRANCIS X + I...	2,675	\$1,940	
122	R	3271	E17	ROBERTO MELINDA B	3,274	\$2,592	
123	R	3389	E16	FRANCESE JUSTINE F	2,740	\$1,999	
124	R	3270	E17	BURDICK RONALD + NERIS...	3,121	\$2,417	
127	R	3395	E16	HOMESALES INC	4,044	\$3,391	
148	R	3603	E17	CODY YOUNG + ALICIA H	3,261	\$2,721	
151	R	3641	E16	NOGA JEFFREY J	3,316	\$2,814	
152	R	3602	E17	LAMBE MICHAEL J	3,893	\$3,435	
156	R	3601	E17	BEDDOE ALLOY + IDELL E	3,640	\$3,168	
157	R	3642	E16	KRAUTH STEPHN L	3,771	\$3,321	
160	R	3600	E17	GREIKA KARBEN	3,484	\$3,003	
163	R	3643	E16	TABER KATHERINE A +	3,759	\$3,308	
164	R	3599	E17	CASTILLO ANA	4,026	\$3,575	
165	R	3644	E16	THONY KENSEL +	4,652	\$4,231	
166	R	3598	E17	PORTER DAVID L + JUDY	2,734	\$2,213	
171	R	3646	E16	PAPATHANASIOU MERAN M	2,887	\$2,369	
172	R	3597	E17	PAPATHANASIOU KONSTAN...	4,379	\$3,947	
174	R	3596	E17	TROWSDALE JOSHUA J + JE...	3,263	\$2,770	
175	R	3647	E16	PAPATHANASIOU MILTON +...	4,868	\$4,459	
179	R	3648	E16	PAYNE ANNE M	3,861	\$3,396	
180	R	3594	E17	SVLVESTER DAVID +	4,187	\$3,745	
182	R	3593	E17	OGRA DY ROBERT T	4,895	\$4,491	
183	R	3649	E16	PAPATHANASIOU KONSTAN...	4,391	\$3,956	
186	R	3592	E17	SIN VANNAK +	3,658	\$3,170	
187	R	3650	E16	TYREEDUANE + MODESTA J	3,826	\$3,359	
227	C	3671	D16	WILD IRISH ROSE A INC +	3,136	\$3,200	
230	R	3581	D17	MISH ROBERT E	4,520	\$4,086	
232	R	3580	D17	KRIPASKIRK T + DEBBIE J	4,518	\$4,083	
236	R	3579	D17	CAPLE HAROLD JR +	3,672	\$3,191	
237	R	3678	D16	MCINTYRE NANCY A	5,138	\$4,755	

Sum of Tax Current, Sum of Tax Two-rate, Sum of Tax AXI, Sum of Tax AXI 5% and Sum of Tax AXI + Two-rate Combined broken down by Street Name, Street Number, Tax Class, Parcel ID, Map and Owner Name. The data is filtered on Homeowner, which keeps False and True view is filtered on Parcel ID, Street Name, Tax Class and Owner Name. The Parcel ID filter excludes Null. The Street Name filter has multiple members selected. The Tax Class filter has multiple members selected. The Owner Name filter has multiple members selected.

Tax Outcomes by Street

Street Name	Street Number	Tax Class	Parcel ID	Map	Owner Name	Tax Current	Tax Two-rate	Tax AXI	Tax AXI 5%	
WILLETTS AVE	240	R	3578	D17	MCCLURE MARY B	\$3,569	\$3,632	\$2,866		
	244	R	3577	D17	BOYKIN DEBORAH J	\$3,929	\$3,956	\$3,316		
	245	R	3679	D17	GP MAYNARD LLC	\$3,867	\$3,915	\$3,238		
	248	R	3576	D17	FOREST AL DELAN + ENIDE ..	\$3,665	\$3,719	\$2,986		
	249	R	3680	D17	HUGHES DAVID J + MARY E	\$3,586	\$3,652	\$2,888		
	250	R	3575	D17	ANGLIN NANCY V	\$2,869	\$3,002	\$1,992		
	253	R	3681	D17	ROOKARD ALICE	\$2,949	\$3,082	\$2,092		
	262	R	3573	D17	KITCHELL RYAN T +	\$3,991	\$4,014	\$3,394		
	263	R	3702	D17	SIOR CHERYL ANN	\$3,379	\$3,464	\$2,630		
	264	R	3572	D17	KIRMMSE JUDITH K	\$3,977	\$3,999	\$3,376		
	268	R	3571	D17	HICKEY PATRICIA A H L/U	\$3,704	\$3,754	\$3,035		
	269	R	3703	D17	BOLLING C INDYLOU	\$3,310	\$3,440	\$2,543		
	272	R	3570	D17	YATES GEORGE P + ANNELLE	\$3,749	\$3,794	\$3,091		
	273	R	3704	D17	DICKSON JENNIFER	\$3,354	\$3,484	\$2,598		
	274	R	3569	D17	CURTIS GREGORY THOMAS ..	\$3,069	\$3,184	\$2,242		
	280	R	3568	D17	CURTIS GREGORY + ROBIN	\$3,169	\$3,284	\$2,367		
	283	C	3705	D17	WEBSTER MANAGEMENT CO.	\$31,195	\$29,601	\$37,378		
	290	R	3567	D17	VARJENSKI VINCENT PETER	\$4,052	\$4,071	\$3,470		
	294	R	3566	D17	RAMOS MICHELLE + DANIEL..	\$3,608	\$3,672	\$2,915		
	WILLETTS AVE REAR	Null	R	3330	F16	CROWLEY JAMES	\$57	\$69	\$71	
	WILLIAM ST	474	I	7211	E07	CONNECTICUT LIGHT + POW.	\$11,937	\$14,028	\$13,320	
		Null	C	7199	F07	CONNECTICUT LIGHT + POW.	\$2,553	\$3,100	\$3,190	
		6	R	100345	D02	SUAREZ RUTHALEEN M	\$4	\$4	\$4	
		6	R	4851	E12	GEELESTER & MARY	\$3,265	\$3,184	\$2,487	
		7	R	4875	E12	WELLS FARGO BANK NA	\$2,246	\$2,163	\$1,214	
		8	R	4850	E12	COLLINS TEREHA	\$3,065	\$3,004	\$2,237	
		11	R	4876	E12	WILLIAMS II LLC	\$3,522	\$3,418	\$2,808	
		12	R	4849	E12	MENGHI CATHERINE M	\$2,648	\$2,630	\$1,716	
		15	R	4877	E12	BARDALES JUAN O + DELMIS	\$3,437	\$3,335	\$2,701	
16		R	4848	E12	BOOTH CAROL A	\$2,250	\$2,273	\$1,219		
17		R	4878	E12	DUNCANSON FRANK	\$3,283	\$3,195	\$2,509		
20		R	4847	E12	BAUDUCIO ANTHONY + M..	\$3,613	\$3,506	\$2,922		
21		R	4879	E12	CHIN NANCY W	\$3,354	\$3,259	\$2,598		
23		R	4880	E12	RUBINO JOHN D + MARY L	\$3,180	\$3,102	\$2,380		
26		R	4846	E12	WHITE GEORGE L	\$2,871	\$2,834	\$1,994		
28		R	4845	E12	WHITE GEORGE L & SHERR..	\$3,222	\$3,149	\$2,433		
29		R	4881	E12	CIL PROPERTIES INCORPOR..	\$4,127	\$3,960	\$3,564		
31		R	4882	E12	BEAUDET PETER L	\$3,023	\$2,954	\$2,184		
33		R	4883	E12	NAVIN ROBERT M + ANNE	\$2,480	\$2,466	\$1,506		
34		R	4844	E12	PIERRE TALUIS + MONIQUE	\$4,074	\$3,914	\$3,497		
37		R	4884	E12	WILLIAMS II LLC	\$2,691	\$2,660	\$1,769		
38		R	4843	E12	DONASTORG NELSON D +	\$3,032	\$2,975	\$2,195		
39		R	4885	E12	GOODSON LONA	\$2,994	\$2,932	\$2,148		
42		R	4842	E12	DONASTORG NELSON +	\$3,556	\$3,446	\$2,850		
43		R	4886	E12	STUBBS JUNIUS W	\$3,178	\$3,098	\$2,378		
44		R	4841	E12	DUZANT MICHAEL N + CHERYL	\$3,738	\$3,610	\$3,078		
47		R	4852	E12	WILLIAMSON RAPHAEL G	\$2,985	\$2,935	\$2,137		
49		R	5868	E12	KUPIDLOWSKI MARILYN	\$2,587	\$2,576	\$1,640		
50		R	4840	E12	MURPHY LAURA A	\$5,051	\$4,789	\$4,718		
53		R	5867	E12	HEDDING CHARLES A + SHER..	\$3,663	\$3,551	\$2,984		
68		R	5865	E12	BANDHYELIANA	\$4,493	\$4,305	\$4,020		
74		R	5496	E12	MERCURI CATERNA	\$3,938	\$3,795	\$3,327		
80		R	5495	E12	MERCURI PETER	\$2,966	\$2,920	\$2,112		
84		R	5494	E11	BARRON ANNETTE	\$2,780	\$2,750	\$1,881		
88		R	5493	E11	HERRERA JULIO	\$3,299	\$3,209	\$2,529		
94		R	5550	E11	WELLS FARGO BANK NA TR..	\$3,485	\$3,382	\$2,761		
96		R	5549	E11	KAYHAN AHMET	\$2,889	\$2,850	\$2,017		
98		R	5548	E11	DAVIS CELANIE	\$2,461	\$2,465	\$1,482		
104		R	5547	E11	OLSON KENNETH R	\$3,322	\$3,240	\$2,558		
108		R	5546	E11	BRENNAN CLAIRE F	\$2,180	\$2,217	\$1,132		
116		R	5545	E11	TUCKER ETHELYNE HESTATE	\$3,540	\$3,443	\$2,830		
118		R	5544	E11	REYNOLDS JANICEL	\$4,197	\$4,026	\$3,650		
144		R	6058	E11	ORLANDO SAVERIO	\$3,847	\$3,708	\$3,214		
148		R	6057	E11	ORLANDO FELIX A	\$4,905	\$4,667	\$4,535		
153		C	5920	E11	153 WILLIAMS ST ASSOCIA..	\$50,076	\$46,997	\$60,965		
154		C	6056	E11	ORLANDO SAVERIO	\$3,176	\$3,333	\$2,375		
158		R	6055	E11	VENDETTO DANA K +	\$4,008	\$3,852	\$3,414		
183		C	6034	E10	JB 183 WILLIAMS LLC	\$14,669	\$13,780	\$16,733		
187	C	6023	E10	DOHERTY BEALS + BANK SP	\$8,199	\$8,007	\$8,650			
195	R	6048	E10	TUCKER ASSOCIATES LLC	\$4,097	\$4,009	\$3,526			
205	C	6035	E10	OBERNE LESLIE	\$7,002	\$7,402	\$7,154			
224	R	6163	E10	WATSON WALTER C + CHARL..	\$3,533	\$3,501	\$2,821			
228	R	6162	E10	WESTCOTT JASON D	\$3,870	\$3,804	\$3,243			
232	R	6161	E10	SOTIR CHARLES G +	\$4,291	\$4,184	\$3,769			
238	R	6160	E10	WATSON WALTER C +	\$3,338	\$3,326	\$2,578			
239	C	6218	F10	MCLAUGHLIN COMPANIES L.	\$9,071	\$9,015	\$9,740			
240	R	6159	E10	JONES RICHARD D + JACOU..	\$4,059	\$3,984	\$3,479			
245	C	6219	F10	WARD BARRY J	\$3,629	\$3,949	\$2,942			
247	C	6220	F10	CROWN-SMITH LIMITED LLC	\$3,895	\$3,985	\$3,274			
251	C	6221	F10	SAWYER CORINNE C	\$4,756	\$4,761	\$4,350			
255	C	6222	F10	HINNERS ROBERT T LLC	\$6,659	\$6,516	\$6,727			
259	R	6223	F10	WESTCOTT JASON	\$4,643	\$4,500	\$4,208			
261	C	6224	F10	261 WILLIAMS ST LLC	\$5,762	\$5,622	\$5,605			
265	C	6226	F10	CSDH LLC	\$12,014	\$11,305	\$13,416			
391	C	7141	F08	PATEL KANU ETAL	\$3,758	\$4,188	\$3,208			
393	C	7142	F08	205-207 MONTAUK AVE LLC	\$4,282	\$4,638	\$3,757			
397	C	7131	F08	SECOR VIRGINIA A	\$6,261	\$6,430	\$6,229			
405	C	7143	F08	SOUZA DIANE B	\$5,028	\$5,026	\$4,689			
407	C	7166	F08	APACHE OIL COMPANY INC	\$5,968	\$6,389	\$5,864			
416	R	7209	F08	DEUTSCHE BANK NATL TRU..	\$3,224	\$3,270	\$2,436			
418	R	7210	F08	CALDERON CARLOS	\$2,746	\$2,828	\$1,838			

Sum of Tax Current, Sum of Tax Two-rate, Sum of Tax AXI, Sum of Tax AXI 5% and Sum of Tax AXI + Two-rate Combined broken down by Street Name, Street Number, Tax Class, Parcel ID, Map and Owner Name. The data is filtered on Homeowner, which keeps False and True view is filtered on Parcel ID, Street Name, Tax Class and Owner Name. The Parcel ID filter excludes Null. The Street Name filter has multiple members selected. The Tax Class filter has multiple members selected. The Owner Name filter has multiple members selected.

Tax Outcomes by Street

Street Name	Street Number	Tax Class	Parcel ID	Map	Owner Name	Tax AXI 5%	Tax AXI + Two-rate Combined	
WILLETTS AVE	240	R	3578	D17	MCCLURE MARY B	3,579	\$3,093	
	244	R	3577	D17	BOYKIN DEBORAH J	3,934	\$3,466	
	245	R	3679	D17	GP MAYNARD LLC	3,875	\$3,426	
	248	R	3576	D17	FOREST AL DELAN + ENIDE ..	3,674	\$3,192	
	249	R	3680	D17	HUGHES DAVID J + MARY E	3,597	\$3,118	
	250	R	3575	D17	ANGLIN NANCY V	2,891	\$2,365	
	253	R	3681	D17	ROOKARD ALICE	2,971	\$2,463	
	262	R	3573	D17	KITCHELL RYAN T +	3,995	\$3,532	
	263	R	3702	D17	SIOR CHERYL ANN	3,393	\$2,899	
	264	R	3572	D17	KIRMMSE JUDITH K	3,981	\$3,515	
	268	R	3571	D17	HICKEY PATRICIA A H L/U	3,712	\$3,232	
	269	R	3703	D17	BOLLING CINDY LOU	3,331	\$2,894	
	272	R	3570	D17	YATES GEORGE P + ANNELLE	3,756	\$3,279	
	273	R	3704	D17	DICKSON JENNIFER	3,376	\$2,946	
	274	R	3569	D17	CURTIS GREGORY THOMAS ..	3,088	\$2,577	
	280	R	3568	D17	CURTIS GREGORY + ROBIN	3,188	\$2,698	
	283	C	3705	D17	WEBSTER MANAGEMENT CO.	30,932	\$33,627	
	290	R	3567	D17	VARJENSKI VINCENT PETER	4,055	\$3,600	
	294	R	3566	D17	RAMOS MICHELLE + DANIEL ..	3,618	\$3,141	
	WILLETTS AVE REAR	Null	R	3330	F16	CROWLEY JAMES	59	\$90
	WILLIAM ST	474	I	7211	E07	CONNECTICUT LIGHT + POW.	12,282	\$16,626
			C	7199	F07	CONNECTICUT LIGHT + POW.	2,643	\$4,007
		Null	R	100345	D02	SUAREZ RUTHALEEN M	4	\$6
		6	R	4851	E12	GEELESTER & MARY	3,252	\$2,481
		7	R	4875	E12	WELLS FARGO BANK NA	2,233	\$1,248
		8	R	4850	E12	COLLINS TEREHA	3,055	\$2,274
		11	R	4876	E12	WILLIAMS II LLC	3,505	\$2,751
		12	R	4849	E12	MENGHICATHERINE M	2,645	\$1,843
		15	R	4877	E12	BARDALES JUAN O + DELMIS	3,420	\$2,654
16		R	4848	E12	BOOTH CAROL A	2,254	\$1,431	
17		R	4878	E12	DUNCANSON FRANK	3,269	\$2,491	
20		R	4847	E12	BAUDUCIO ANTHONY + M..	3,596	\$2,857	
21		R	4879	E12	CHIN NANCY W	3,339	\$2,564	
23		R	4880	E12	RUBINO JOHN D + MARY L	3,167	\$2,384	
26		R	4846	E12	WHITE GEORGE L	2,865	\$2,079	
28		R	4845	E12	WHITE GEORGE L & SHERR ..	3,210	\$2,442	
29		R	4881	E12	CIL PROPERTIES INCORPOR ..	4,099	\$3,375	
31		R	4882	E12	BEAUDET PETER L	3,011	\$2,209	
33		R	4883	E12	NAVIN ROBERT M + ANNE	2,478	\$1,647	
34		R	4844	E12	PIERRE TALIU S + MONIQUE	4,047	\$3,324	
37		R	4884	E12	WILLIAMS II LLC	2,686	\$1,873	
38		R	4843	E12	DONASTORG NELSON D +	3,022	\$2,241	
39		R	4885	E12	GOODSON LONA	2,984	\$2,185	
42		R	4842	E12	DONASTORG NELSON +	3,538	\$2,783	
43		R	4886	E12	STUBBS JUNIUS W	3,165	\$2,377	
44		R	4841	E12	DUZANT MICHAEL N + CHERYL	3,717	\$2,973	
47		R	4852	E12	WILLIAMSON RAPHAEL G	2,977	\$2,195	
49		R	5868	E12	KUPIDLOWSKI MARILYN	2,585	\$1,780	
50		R	4840	E12	MURPHY LAURA A	5,008	\$4,330	
53		R	5867	E12	HEDDING CHARLES A + SHER ..	3,645	\$2,908	
68		R	5865	E12	BANDHY ELIANA	4,462	\$3,781	
74		R	5496	E12	MERCURI CATERINA	3,914	\$3,188	
80		R	5495	E12	MERCURI PETER	2,958	\$2,179	
84		R	5494	E11	BARRON ANNETTE	2,775	\$1,981	
88		R	5493	E11	HERRERA JULIO	3,284	\$2,507	
94		R	5550	E11	WELLS FARGO BANK NA TR..	3,468	\$2,709	
96		R	5549	E11	KAYHAN AHMET	2,882	\$2,099	
98		R	5548	E11	DAVIS CELANIE	2,461	\$1,656	
104		R	5547	E11	OLSON KENNETH R	3,309	\$2,548	
108		R	5546	E11	BRENNAN CLAIRE F	2,186	\$1,371	
116		R	5545	E11	TUCKER ETHELYNE H EST ATE	3,524	\$2,785	
118		R	5544	E11	REYNOLDS JANICE L	4,169	\$3,454	
144		R	6058	E11	ORLANDO SAVERIO	3,824	\$3,085	
148		R	6057	E11	ORLANDO FELIX A	4,866	\$4,195	
153		C	5920	E11	153 WILLIAMS ST ASSOCIA ..	49,569	\$53,899	
154		C	6056	E11	ORLANDO SAVERIO	3,202	\$2,776	
158		R	6055	E11	VENDETTO DANA K +	3,982	\$3,251	
183		C	6034	E10	JB183 WILLIAMS LLC	14,522	\$14,877	
187	C	6023	E10	DOHERTY BEALS + BANK SP	8,167	\$8,249		
195	R	6048	E10	TUCKER ASSOCIATES LLC	4,082	\$3,474		
205	C	6035	E10	OBERNE LESLIE	7,068	\$7,806		
224	R	6163	E10	WATSON WALTER C + CHARL ..	3,528	\$2,887		
228	R	6162	E10	WESTCOTT JASON D	3,859	\$3,237		
232	R	6161	E10	SOTIR CHARLES G +	4,274	\$3,675		
238	R	6160	E10	WATSON WALTER +	3,336	\$2,685		
239	C	6218	F10	MCLAUGHLIN COMPANIES L..	9,062	\$9,530		
240	R	6159	E10	JONES RICHARD D & JACOU ..	4,047	\$3,449		
245	C	6219	F10	WARD BARRY J	3,682	\$3,600		
247	C	6220	F10	CROWN-SMITH LIMITED LLC	3,910	\$3,530		
251	C	6221	F10	SAWYER CORINNE C	4,757	\$4,427		
255	C	6222	F10	HINNERS ROBERT T LLC	6,635	\$6,473		
259	R	6223	F10	WESTCOTT JASON	4,619	\$4,039		
261	C	6224	F10	261 WILLIAMS ST LLC	5,739	\$5,395		
265	C	6226	F10	CSDH LLC	11,897	\$11,977		
391	C	7141	F08	PATEL KANU ETAL	3,829	\$4,029		
393	C	7142	F08	205-207 MONTAUK AVE LLC	4,341	\$4,449		
397	C	7131	F08	SECOR VIRGINIA A	6,289	\$6,521		
405	C	7143	F08	SOU SA DIANE B	5,028	\$4,743		
407	C	7166	F08	APACHE OIL COMPANY INC	6,038	\$6,594		
416	R	7209	F08	DEUTSCHE BANK NATL TRU ..	3,232	\$2,647		
418	R	7210	F08	CALDERON CARLOS	2,759	\$2,130		

Sum of Tax Current, Sum of Tax Two-rate, Sum of Tax AXI, Sum of Tax AXI 5% and Sum of Tax AXI + Two-rate Combined broken down by Street Name, Street Number, Tax Class, Parcel ID, Map and Owner Name. The data is filtered on Homeowner, which keeps False and True view is filtered on Parcel ID, Street Name, Tax Class and Owner Name. The Parcel ID filter excludes Null. The Street Name filter has multiple members selected. The Tax Class filter has multiple members selected. The Owner Name filter has multiple members selected.

Tax Outcomes by Street

Street Name	Street Number	Tax Class	Parcel ID	Map	Owner Name	Tax Current	Tax Two-rate	Tax AXI	Tax AXI 5%
WILLIAMS ST	420	C	7208	F08	TAL PROPERTIES LLC	\$6,889	\$7,090	\$7,014	
WILLIAMS ST	423	C	7144	F07	SERON INCORPORATED	\$10,665	\$10,793	\$11,731	
WILLIAMS ST	428	C	7207	F08	LEE ROBERT S	\$3,572	\$3,871	\$2,870	
WILLIAMS ST	432	C	7206	F08	LEE ROBERT S	\$3,567	\$3,890	\$2,864	
WILLIAMS ST	434	R	7205	F07	434 WILLIAMS STREET LLC	\$2,969	\$3,050	\$2,117	
WILLIAMS ST	440	C	7204	F07	440 WILLIAMS STREET LLC	\$5,342	\$5,572	\$5,081	
WILLIAMS ST	447	C	7195	F07	ALLIANCE ENERGY CORP	\$8,217	\$8,667	\$8,672	
WILLIAMS ST	452	C	7214	F07	PCM REALTY LLC	\$6,067	\$6,291	\$5,986	
WILLIAMS ST	455	C	7196	F07	GRILLO JOSEPH J + NICOLE	\$1,925	\$2,186	\$1,805	
WILLIAMS ST	458	I	7213	F07	TOTAL TECH ASSOCIATES L	\$10,581	\$11,480	\$11,626	
WILLIAMS ST	461	C	7197	F07	GRILLO JOSEPH J + NICOLE	\$11,951	\$11,897	\$13,338	
WILLIAMS ST	465	C	7198	F07	NAVEN ENTERPRISES LLC	\$5,571	\$5,837	\$5,367	
WILLIAMS ST	466	C	7212	F07	TANDOGAN MAHMUT	\$1,882	\$2,282	\$2,338	
WILLIAMS ST	475	R	7200	F07	KUNIAN LOUIS	\$5,400	\$5,246	\$5,154	
WILLIAMS ST	481	R	7201	F07	KUNIAN LOUIS	\$5,772	\$5,587	\$5,619	
WILLIAMS ST	487	R	7202	F07	SHUTT JAMES JR +	\$4,471	\$4,410	\$3,994	
WILLIAMS ST	493	R	7203	F07	RODRIGUES ROBERT O E + J...	\$3,549	\$3,580	\$2,841	
WILLIAMS ST	618	R	7272	E05	KONG INSU + MARY	\$3,961	\$3,946	\$3,356	
WILLIAMS ST	622	R	7271	E05	DUPUIS ROBERT O	\$3,918	\$3,899	\$3,303	
WILLIAMS ST	672	R	7715	E05	CARTAFALSA WILLIAM +	\$4,024	\$4,014	\$3,434	
WILLIAMS ST	674	R	7714	E05	ANTHONY JOHN P	\$4,919	\$4,882	\$4,553	
WILLIAMS ST	676	R	7713	E05	N PDODGE JR TRUSTEE	\$3,049	\$3,176	\$2,217	
WILLIAMS ST	690	R	7712	E05	FOLEY TIMOTHY JR + PAUL J	\$3,429	\$3,522	\$2,692	
WILLIAMS ST	694	R	7711	E05	COSTELLO ROBERT W JR + ...	\$3,513	\$3,657	\$2,797	
WILLIAMS ST	698	R	7710	E05	POULIN GARY E	\$4,800	\$4,700	\$4,404	
WILLIAMS ST	712	R	7709	E05	VANDERLYKE C E + B	\$4,918	\$4,891	\$4,551	
WILLIAMS ST	716	R	7708	E04	STRAFACI CAROL M + SULLL	\$3,349	\$3,392	\$2,592	
WILLIAMS ST	720	R	7706	E04	GRIFFIS HUGHES	\$6,802	\$6,527	\$6,905	
WILLIAMS ST	724	R	7707	E04	HENRICI EDWARD W + MAR...	\$3,711	\$3,783	\$3,044	
WILLIAMS ST	730	R	7705	E04	DOUGHERTY WILLIAM J JR ..	\$5,276	\$5,176	\$4,999	
WILLIAMS ST	736	R	7704	E04	DORO MARION E	\$4,348	\$4,325	\$3,840	
WILLIAMS ST	760	R	7694	D04	SILK LAURA	\$4,074	\$4,094	\$3,497	
WILLIAMS ST	766	R	7693	E04	HILLSGROVE MARTIN F +	\$3,099	\$3,159	\$2,280	
WILLIAMS ST	770	R	7691	E04	SUTULA LEO REV + LAPOINT ..	\$3,299	\$3,339	\$2,529	
WILLIAMS ST	932	R	7988	D02	PAGEMORRIS C JR & DREM...	\$3,014	\$3,118	\$2,173	
WILLIAMS ST	950	R	7989	D02	MOORE MILTON D III	\$1,438	\$1,590	\$1,175	
WILLOW LN	6	R	2146	F20	PEARSON STEVEN D + JOYCE	\$3,931	\$4,066	\$3,318	
WILLOW LN	12	R	2147	F20	GRANVILLE INES F	\$3,943	\$4,076	\$3,334	
WILLOW LN	17	R	2155	G20	THOMAS SARAH C	\$3,950	\$4,083	\$3,343	
WILLOW LN	18	R	2148	F20	SIEGEL IRVING + MARLENER	\$3,986	\$4,116	\$3,387	
WILLOW LN	21	R	2154	G20	SAUNDERS DIANA H + ROB...	\$4,298	\$4,396	\$3,778	
WILLOW LN	24	R	2149	F20	COLLINS CHRISTOPHER M	\$4,850	\$4,894	\$4,466	
WILLOW LN	27	R	2153	G20	BUTLER ROBERT A	\$1,679	\$2,038	\$2,097	
WILLOW LN	30	R	2150	F20	PALUMBO DONNA R	\$5,476	\$5,456	\$5,249	
WILLOW LN	35	R	2152	G20	BUTLER ROBERT A	\$4,191	\$4,329	\$3,644	
WILLOW LN	36	R	2151	G20	PELLETIER ERIN C + DANAL	\$3,788	\$3,939	\$3,140	
WINTHROP ST	Null	I	6095	G10	A&J REAL ESTATE LLC	\$7,828	\$9,502	\$9,779	
WOODLAWN RD	Null	R	526	F26	PESCATELLO ANTHONY J TR.	\$1,963	\$2,383	\$2,452	
WOODLAWN RD	3	R	584	F26	SANDERSTIMOTHY J +	\$557	\$676	\$695	
WOODLAWN RD	11	R	565	F25	LAPORTE JENNIFER L	\$3,702	\$3,954	\$3,033	
WOODLAWN RD	15	R	566	F25	DUVAL MANUEL X +	\$5,465	\$5,553	\$5,235	
WOODLAWN RD	15	R	567	F25	KIERYS JUDITH A	\$4,336	\$4,535	\$3,824	
WOODLAWN RD	16	R	516	F26	DEANGELIS PETER V	\$5,230	\$5,346	\$4,941	
WOODLAWN RD	19	R	568	F25	MCGUIRE KATHLEEN W	\$4,527	\$4,706	\$4,063	
WOODLAWN RD	23	R	569	F26	SASZIK MARIT	\$4,671	\$4,850	\$4,243	
WOODLAWN RD	24	R	514	F26	COHEN LOUIS D	\$4,848	\$4,978	\$4,464	
WOODLAWN RD	27	R	570	F26	SATTI JOHN D	\$4,466	\$4,663	\$3,987	
WOODLAWN RD	28	R	513	F26	ACQUARO ROBERT J	\$4,136	\$4,337	\$3,575	
WOODLAWN RD	34	R	531	F26	HALERICHARD F + REBECC...	\$4,475	\$4,644	\$3,998	
WOODLAWN RD	37	R	572	F26	HARRIGAN JOCELYN M	\$3,811	\$4,071	\$3,169	
WOODLAWN RD	41	R	573	F26	BAKER BERNARD F + DEBR...	\$4,443	\$4,627	\$3,958	
WOODLAWN RD	42	R	530	F26	PERRONE JUDITH H	\$4,384	\$4,588	\$3,885	
WOODLAWN RD	43	R	574	F26	CHRISTIANSEN MARK	\$4,484	\$4,663	\$4,009	
WOODLAWN RD	46	R	529	F26	TETREAULT KENNETH E	\$4,281	\$4,469	\$3,755	
WOODLAWN RD	47	R	575	F26	PFEIFFER DAVID P + LINDA ...	\$4,247	\$4,450	\$3,713	
WOODLAWN RD	50	R	528	F26	LEVINE BARRY M + MARGAR...	\$4,937	\$5,060	\$4,576	
WOODLAWN RD	51	R	576	F26	TANKESTEVEN G + LORRAI...	\$3,949	\$4,182	\$3,341	
WOODLAWN RD	54	R	527	F26	PESCATELLO ANTHONY J	\$4,455	\$4,626	\$3,974	
WOODLAWN RD	55	R	577	F26	PETROSK IRENE	\$4,157	\$4,370	\$3,601	
WOODLAWN RD	59	R	578	F26	MELANSON MARC A	\$4,107	\$4,324	\$3,539	
WOODLAWN RD	63	R	579	F26	MILLS MARYLOUISE	\$3,456	\$3,738	\$2,725	
WOODLAWN RD	64	R	525	F26	CONNOLLY ANN G TRUSTEE	\$3,790	\$4,027	\$3,142	
WOODLAWN RD	67	R	580	F26	BRAMLETT CLINTON L + SA...	\$4,571	\$4,773	\$4,119	
WOODLAWN RD	68	R	524	F26	LOMBARDI TRAVIS B + CHR...	\$4,322	\$4,506	\$3,807	
WOODLAWN RD	71	R	581	F26	SANDERSTIMOTHY J +	\$4,263	\$4,483	\$3,733	
WOODLAWN RD	77	R	582	F26	LAYCOCK FRANK J + DOROT...	\$4,140	\$4,372	\$3,579	
WORTHINGTON RD	2	R	406	G26	WEBER KRISTEN ALEXANDE...	\$9,683	\$9,430	\$10,505	
WORTHINGTON RD	3	R	395	G26	KIENTZY GEORGE JR + MARY...	\$5,553	\$5,622	\$5,345	
WORTHINGTON RD	11	R	396	G26	MACDOUGALLEVELYN C	\$5,076	\$5,204	\$4,749	
WORTHINGTON RD	12	R	405	G26	CONNOLLY SUSAN M	\$4,814	\$4,952	\$4,422	
WORTHINGTON RD	18	R	404	G26	KAINZ FRANK B + LORRAIN...	\$5,517	\$5,650	\$5,300	
WORTHINGTON RD	19	R	397	G26	IRWIN THEODORE	\$5,581	\$5,661	\$5,380	
WORTHINGTON RD	23	R	398	G26	LEVIN JAYB + SUSAN	\$5,408	\$5,504	\$5,164	
WORTHINGTON RD	24	R	403	G26	DAVIS SARAH L SADINSKY	\$4,038	\$4,263	\$3,452	
WORTHINGTON RD	27	R	399	G26	FOYER RICHARD P + DELIA	\$5,904	\$5,926	\$5,784	
WORTHINGTON RD	28	R	402	G26	DEAN MIRIAM R REVOCABL...	\$4,072	\$4,289	\$3,494	
WORTHINGTON RD	32	R	401	G26	BRODY PAUL D + HEIDI F	\$3,799	\$4,043	\$3,153	
WORTHINGTON RD	33	R	400	G26	FOYER RICHARD P +	\$3,438	\$3,715	\$2,703	
xxxxxxx	Null	R	2771	E17	POTTS GEORGE JR & MONI...	\$4,520	\$4,496	\$4,054	
xxxxxxx	Null	R	2090	F20	COWDEN JILLIAN &	\$3,565	\$3,725	\$2,861	
xxxxxxx	Null	R	3807	E15	WARE LEIGH K	\$2,739	\$2,765	\$1,829	

Sum of Tax Current, Sum of Tax Two-rate, Sum of Tax AXI, Sum of Tax AXI 5% and Sum of Tax AXI + Two-rate Combined broken down by Street Name, Street Number, Tax Class, Parcel ID, Map and Owner Name. The data is filtered on Homeowner, which keeps False and True view is filtered on Parcel ID, Street Name, Tax Class and Owner Name. The Parcel ID filter excludes Null. The Street Name filter has multiple members selected. The Tax Class filter has multiple members selected. The Owner Name filter has multiple members selected.

Tax Outcomes by Street

Street Name	Street Number	Tax Class	Parcel ID	Map	Owner Name	Tax AXI 5%	Tax AXI + Two-rate Combined
WILLIAMS ST	420	C	7208	F08	TAL PROPERTIES LLC	6,922	\$7,332
WILLIAMS ST	423	C	7144	F07	SERON INCORPORATED	10,686	\$11,766
WILLIAMS ST	428	C	7207	F08	LEE ROBERT S	3,622	\$3,496
WILLIAMS ST	432	C	7206	F08	LEE ROBERT S	3,620	\$3,529
WILLIAMS ST	434	R	7205	F07	434 WILLIAMS STREET LLC	2,982	\$2,399
WILLIAMS ST	440	C	7204	F07	440 WILLIAMS STREET LLC	5,380	\$5,514
WILLIAMS ST	447	C	7195	F07	ALLIANCE ENERGY CORP	8,291	\$9,357
WILLIAMS ST	452	C	7214	F07	PCM REALTY LLC	6,104	\$6,379
WILLIAMS ST	455	C	7196	F07	GRILLO JOSEPH J + NOCOLE	1,968	\$2,268
WILLIAMS ST	458	I	7213	F07	TOTAL TECH ASSOCIATES L	10,729	\$12,970
WILLIAMS ST	461	C	7197	F07	GRILLO JOSEPH J + NICOLE	11,942	\$13,010
WILLIAMS ST	465	C	7198	F07	NAVEN ENTERPRISES LLC	5,614	\$5,852
WILLIAMS ST	466	C	7212	F07	TAN DOGAN MAHMUT	1,948	\$2,937
WILLIAMS ST	475	R	7200	F07	KUNIAN LOUIS	5,374	\$4,934
WILLIAMS ST	481	R	7201	F07	KUNIAN LOUIS	5,742	\$5,331
WILLIAMS ST	487	R	7202	F07	SHUTT JAMES JR +	4,461	\$3,970
WILLIAMS ST	493	R	7203	F07	RODRIGUES ROBERT O E + J...	3,554	\$3,013
WILLIAMS ST	618	R	7272	E05	KONG INSU + MARY	3,959	\$3,433
WILLIAMS ST	622	R	7271	E05	DUPUIS ROBERT O	3,915	\$3,374
WILLIAMS ST	672	R	7715	E05	CARTAFALSA WILLIAM +	4,022	\$3,518
WILLIAMS ST	674	R	7714	E05	ANTHONY JOHN P	4,913	\$4,551
WILLIAMS ST	676	R	7713	E05	N PDODGE JR TRUSTEE	3,070	\$2,573
WILLIAMS ST	690	R	7712	E05	FOLEY T IMOTHY F JR + PAUL J	3,445	\$2,974
WILLIAMS ST	694	R	7711	E05	COSTELLO ROBERT W JR + ...	3,537	\$3,161
WILLIAMS ST	698	R	7710	E05	POULIN GARY E	4,783	\$4,302
WILLIAMS ST	712	R	7709	E05	VANDERLYKE C E + B	4,913	\$4,567
WILLIAMS ST	716	R	7708	E04	STRAFACI CAROL M + SULLL	3,356	\$2,793
WILLIAMS ST	720	R	7706	E04	GRIFFIS HUGHES	6,756	\$6,421
WILLIAMS ST	724	R	7707	E04	HENRICI EDWARD W + MAR...	3,723	\$3,278
WILLIAMS ST	730	R	7705	E04	DOUGHERTY WILLIAM J JR ..	5,260	\$4,876
WILLIAMS ST	736	R	7704	E04	DORO MARION E	4,344	\$3,886
WILLIAMS ST	760	R	7694	D04	SILK LAURA	4,077	\$3,629
WILLIAMS ST	766	R	7693	E04	HILLSGROVE MARTIN F +	3,109	\$2,519
WILLIAMS ST	770	R	7691	E04	SUTULA LEO REV + LAPOINT ..	3,306	\$2,728
WILLIAMS ST	932	R	7988	D02	PAGEMORRIS C JR + DREM ..	3,031	\$2,491
WILLIAMS ST	950	R	7989	D02	MOORE MILTON D III	1,463	\$1,476
WILLOW LN	6	R	2146	F20	PEARSON STEVEN D + JOYCE	3,953	\$3,651
WILLOW LN	12	R	2147	F20	GRANVILLE INES F	3,965	\$3,662
WILLOW LN	17	R	2155	G20	THOMAS SARAH C	3,972	\$3,670
WILLOW LN	18	R	2148	F20	SIEGEL IRVING + MARLENER	4,007	\$3,708
WILLOW LN	21	R	2154	G20	SAUNDERS DIANA H + ROB ..	4,314	\$4,030
WILLOW LN	24	R	2149	F20	COLLINS CHRISTOPHER M	4,857	\$4,606
WILLOW LN	27	R	2153	G20	BUTLER ROBERT A	1,738	\$2,635
WILLOW LN	30	R	2150	F20	PALUMBO DONNA R	5,473	\$5,253
WILLOW LN	35	R	2152	G20	BUTLER ROBERT A	4,214	\$3,969
WILLOW LN	36	R	2151	G20	PELLETIER ERIC + DANA L	3,813	\$3,505
WINTHROP ST	Null	I	6095	G10	A&J REAL ESTATE LLC	8,104	\$12,284
WOODLAWN RD	Null	R	526	F26	PESCATELLO ANTHONY J TR.	2,032	\$3,080
WOODLAWN RD	3	R	584	F26	SANDERS TIMOTHY J +	576	\$874
WOODLAWN RD	11	R	565	F25	LAPORTE JENNIFER L	3,744	\$3,572
WOODLAWN RD	15	R	566	F25	DUVAL MANUEL X +	5,480	\$5,423
WOODLAWN RD	16	R	567	F25	KIERYS JUDITH A	4,369	\$4,247
WOODLAWN RD	19	R	516	F26	DEANGELIS PETER V	5,249	\$5,186
WOODLAWN RD	19	R	568	F25	MCGUIRE KATHLEEN W	4,556	\$4,445
WOODLAWN RD	23	R	569	F26	SASZIK MARIT	4,701	\$4,618
WOODLAWN RD	24	R	514	F26	COHEN LOUIS D	4,869	\$4,749
WOODLAWN RD	27	R	570	F26	SATTI JOHN D	4,499	\$4,401
WOODLAWN RD	28	R	513	F26	ACQUARO ROBERT J	4,169	\$4,011
WOODLAWN RD	34	R	531	F26	HALERICHARD F + REBECC ..	4,503	\$4,364
WOODLAWN RD	37	R	572	F26	HARRIGAN JOCELYN M	3,854	\$3,717
WOODLAWN RD	41	R	573	F26	BAKER BERNARD F + DEBR ..	4,473	\$4,352
WOODLAWN RD	42	R	530	F26	PERRONE JUDITH E	4,418	\$4,313
WOODLAWN RD	43	R	574	F26	CHRISTIANSEN MARK	4,514	\$4,393
WOODLAWN RD	46	R	529	F26	TETREALT KENNETH E	4,312	\$4,162
WOODLAWN RD	47	R	575	F26	PFEIFFER DAVID P + LINDA ..	4,280	\$4,147
WOODLAWN RD	50	R	528	F26	LEVINE BARRY M + MARGAR ..	4,957	\$4,844
WOODLAWN RD	51	R	576	F26	TANKESTEVEN G + LORRAI ..	3,987	\$3,838
WOODLAWN RD	54	R	527	F26	PESCATELLO ANTHONY J	4,484	\$4,344
WOODLAWN RD	55	R	577	F26	PETROSKI IRENE	4,192	\$4,055
WOODLAWN RD	59	R	578	F26	MELANSON MARC A	4,143	\$4,002
WOODLAWN RD	63	R	579	F26	MILLS MARY LOUISE	3,503	\$3,326
WOODLAWN RD	64	R	525	F26	CONNOLLY ANN G TRUSTEE	3,829	\$3,653
WOODLAWN RD	67	R	580	F26	BRAMLETT CLINTON L + SA ..	4,605	\$4,536
WOODLAWN RD	68	R	524	F26	LOMBARDI TRAVIS B + CHR ..	4,352	\$4,205
WOODLAWN RD	71	R	581	F26	SANDERS TIMOTHY J +	4,299	\$4,195
WOODLAWN RD	77	R	582	F26	LAYCOCK FRANK J + DOROT ..	4,178	\$4,067
WORTHINGTON RD	2	R	406	G26	WEBER KRISTEN ALEXANDE ..	9,642	\$9,935
WORTHINGTON RD	3	R	395	G26	KIENTZY GEORGE JR + MARY ..	5,564	\$5,497
WORTHINGTON RD	11	R	396	G26	MACDOUGALL EVELYN C	5,097	\$5,020
WORTHINGTON RD	12	R	405	G26	CONNOLLY SUSAN M	4,837	\$4,721
WORTHINGTON RD	18	R	404	G26	KAINZ FRANK B + LORRAIN ..	5,539	\$5,562
WORTHINGTON RD	19	R	397	G26	IRWIN THEODORE	5,594	\$5,548
WORTHINGTON RD	23	R	398	G26	LEVIN JAY B + SUSAN	5,424	\$5,367
WORTHINGTON RD	24	R	403	G26	DAVIS SARAH L SADINSKY	4,075	\$3,932
WORTHINGTON RD	27	R	399	G26	FOYER RICHARD P + DELIA ..	5,908	\$5,840
WORTHINGTON RD	28	R	402	G26	DEAN MIRIAM R REVOCABL ..	4,108	\$3,960
WORTHINGTON RD	32	R	401	G26	BRODY PAUL D + HEIDI F	3,839	\$3,677
WORTHINGTON RD	33	R	400	G26	FOYER RICHARD P +	3,484	\$3,295
xxxxxxx	Null	R	2771	E17	POTTS GEORGE JR + MONI ..	4,516	\$4,093
xxxxxxx	Null	R	2090	F20	COWDEN JILLIAN &	3,591	\$3,251
xxxxxxx	Null	R	3807	E15	WARE LEIGH K	2,743	\$2,028

Sum of Tax Current, Sum of Tax Two-rate, Sum of Tax AXI, Sum of Tax AXI 5% and Sum of Tax AXI + Two-rate Combined broken down by Street Name, Street Number, Tax Class, Parcel ID, Map and Owner Name. The data is filtered on Homeowner, which keeps False and True view is filtered on Parcel ID, Street Name, Tax Class and Owner Name. The Parcel ID filter excludes Null. The Street Name filter has multiple members selected. The Tax Class filter has multiple members selected. The Owner Name filter has multiple members selected.



**Tax Outcomes by Street**

Street Name	Street Number	Tax Class	Parcel ID	Map	Owner Name	Tax Current	Tax Two-rate	Tax AXI	Tax AXI 5%
xxxxxxxxxxx	Null	R	391	G26	JARVISFRANKLN S &	\$5,073	\$5,201	\$4,745	
			5287	E12	NOLAN ANTHONYL	\$3,422	\$3,334	\$2,683	
			6615	E09	JOHNSON DEMETRIUS	\$3,385	\$3,373	\$2,636	

Sum of Tax Current, Sum of Tax Two-rate, Sum of Tax AXI, Sum of Tax AXI 5% and Sum of Tax AXI + Two-rate Combined broken down by Street Name, Street Number, Tax Class, Parcel ID, Map and Owner Name. The data is filtered on Homeowner, which keeps False and True. The data is filtered on Parcel ID, Street Name, Tax Class and Owner Name. The Parcel ID filter excludes Null. The Street Name filter has multiple members selected. The Tax Class filter has multiple members selected. The Owner Name filter has multiple members selected.

**Tax Outcomes by Street**

Street Name	Street Number	Tax Class	Parcel ID	Map	Owner Name	Tax AXI 5%	Tax AXI + Two-rate Combined
xxxxxxxxxxx	Null	R	391	G26	JARVISFRANKLN S &	5,094	\$5,017
			5287	E12	NOLAN ANTHONYL	3,408	\$2,659
			6615	E09	JOHNSON DEMETRILUS	3,383	\$2,743

Sum of Tax Current, Sum of Tax Two-rate, Sum of Tax AXI, Sum of Tax AXI 5% and Sum of Tax AXI + Two-rate Combined broken down by Street Name, Street Number, Tax Class, Parcel ID, Map and Owner Name. The data is filtered on Homeowner, which keeps False and True. The view is filtered on Parcel ID, Street Name, Tax Class and Owner Name. The Parcel ID filter excludes Null. The Street Name filter has multiple members selected. The Tax Class filter has multiple members selected. The Owner Name filter has multiple members selected.

\$ Difference by Street

Street Name	Street Number	Tax Class	Parcel ID	Map	Owner Name	\$ Difference T wo-rate	\$ Difference AXI	\$ Difference AXI 5%
ACORN CT	12	R	6559	D09	SEBASTIAN ROY EDWARD +	\$583		-\$849
	22	R	6845	D09	EVANS LUTHER + ROSEMARY	\$92		-\$823
	31	R	6837	D08	PLOUFFE ROBERT J + MARG...	\$558		-\$923
	32	R	6844	D09	CLEVELAND FRED + CLEVEL...	\$557		-\$908
	36	R	6843	D08	SUTHERLAND JULEA	\$103		-\$831
	38	R	6842	D08	MERCIER GEORGE + MAVIS	\$95		-\$891
	40	R	6841	D08	KNAPP JEANNE A	\$612		-\$845
	41	R	6834	D08	LEVIS RYAN	\$71		-\$873
ADDISON ST	11	R	6255	E09	BAEZ JEFFREY	-\$11		-\$761
	12	R	6460	E09	BALCH LELAND F	-\$12		-\$757
	15	R	6610	E09	CARDONA GERALDINE BARD...	-\$36		-\$701
	20	R	6459	E09	ORTIZ RAMON	\$8		-\$810
	21	R	6611	E09	DEVEAU CHRISTOPHER J	-\$45		-\$676
	22	R	6458	E09	HENDRICKS SUSAN W + BA...	-\$35		-\$673
	29	R	6612	E09	TROXELL VERNON LEE & VAL...	-\$25		-\$725
	31	R	6613	E09	WATTS JUNE M	\$33		-\$875
	32	R	6471	E09	CARDILLO CORA B + DANIEL L	\$45		-\$919
	48	R	6473	E09	DITTMAN DELORES D + WI...	\$57		-\$937
	50	R	6472	E09	CHURCHILL MORGAN R	\$57		-\$920
51	R	6603	E09	MOHAMED DURYIA H + OS...	\$34		-\$875	
ADELAIDE ST	4	R	7124	F08	MONTALVO GILBERTO	\$50		-\$771
	10	R	7123	F08	MORENO GUILLERMINA	-\$109		-\$379
	18	R	7122	F08	MALO JEAN M	-\$15		-\$635
	24	R	7106	F08	KYDD LOGAN G + TIMOTHEA S	\$10		-\$696
	28	R	7105	F08	QUINN THOMASE + MARYL	\$25		-\$735
	30	R	7104	F08	LOPEZ ARMANDO PSR + M...	\$106		-\$922
	31	R	7063	F08	BENDEZU ALEXIS	-\$23		-\$666
	77	R	7242	G08	US BANK NATL ASSOCIAT ID...	-\$9		-\$613
	81	R	7243	G08	PROVOST JON L	-\$5		-\$659
	89	R	7244	G08	RIVERA DORIS +	\$22		-\$727
	97	R	7245	G08	CITRON DAVID + TRACY L	\$83		-\$782
ADMIRAL DR	Null	R	415	H25	TUTHILL THERESA +	\$454		\$529
	7	R	906	H24	LEVIN REUBEN + LENORE TR...	\$446		-\$50
	10	R	934	H25	ROLAND EDWIN J + MARY B	\$462		-\$31
	11	R	907	H25	THIBEAULT RICHARD L + D...	\$70		-\$174
	19	R	908	H25	PEPIN PHYLLIS A	\$149		-\$293
	22	R	933	H25	SIMONSON MARILYN	\$67		-\$116
	28	R	932	H25	PALM MILDRED	\$55		-\$130
	30	R	931	H25	PROKESCH CLEMENSE EST...	\$58		-\$137
	35	R	913	H25	GREENBERG EUNICE TRUST...	\$127		-\$180
	43	R	914	H25	SANDALLS WILLIAM T EST A...	\$231		-\$481
	46	R	930	H25	PASSERO MICHAEL E + MAR...	\$152		-\$370
	51	R	915	H25	KING EMILY S	\$176		-\$336
	56	R	423	H25	FIRESTONE DANIEL S + HO...	\$100		-\$227
	62	R	422	H25	EPSTEIN LEONARD T + SAND...	\$135		-\$282
	70	R	309	H25	CAMASSAR BETH M	\$113		-\$104
	75	R	416	H25	TUTHILL THERESA A	\$76		-\$129
	76	R	308	H25	KUPTZIN ESTELA C	\$198		-\$399
	79	R	417	G25	RAIMONDI MICHAEL	\$177		-\$377
	80	R	307	H25	PARNERIC + MARILYN	\$27		-\$67
	85	R	418	G25	POLCARO ANTHONY C + JO...	\$64		-\$50
86	R	306	G25	DURFEE HOLLY M	\$224		-\$482	
94	R	305	G25	LUSK HUGH F	\$113		-\$230	
102	R	328	G25	WOFFORD RONALD J	\$266		-\$686	
AITCHISON DR	7	R	658	F25	CACCIATORE ROSARDA	\$92		-\$114
	8	R	684	F25	SNYDER WILLIAM M + SUSA...	-\$3		\$107
	10	R	683	F25	LANIER JOSEPH + GEORGIA	\$205		-\$388
	11	R	686	F25	WEEKS KENNETH R	\$178		-\$459
	12	R	659	F25	HORGAN JENNIFER	\$188		-\$480
	16	R	682	F25	STEBBINS SANDRA L	\$246		-\$536
	18	R	681	F25	HIGHBAUGH CLAUDIA A	\$210		-\$550
	22	R	680	F25	22 AITCHISON DRIVE LLC	\$190		-\$503
	29	R	687	F25	NARDUCCI PAUL J ET AL	\$142		-\$353
	30	R	679	F25	SARGENT SPLENDORA A	\$252		-\$662
	36	R	678	F25	BRUSCA MICHAEL J + CHRE...	\$232		-\$621
	37	R	688	F25	HOOPS ALICE M	\$246		-\$659
	42	R	677	F25	CURCIO NICHOLAS S + CHA...	\$210		-\$560
	43	R	689	F25	SMOLENSKI DAVID J & LAU...	\$174		-\$479
	47	R	690	F25	SULLIVAN MARY L	\$150		-\$420
	50	R	676	F25	MORTENSEN ARDETH J	\$113		-\$293
	53	R	691	F25	JENKINS PETER M	\$206		-\$562
	58	R	675	F25	LOCKHART EILEEN M + DAV...	\$224		-\$615
	59	R	692	F25	RAMOS BRENDA	\$126		-\$355
ALEWIFE PW	511	R	541	F26	NAWROCKI BARBARA A	\$528		-\$210
	513	R	542	F26	MERRILL ELLEN N	\$562		-\$248
	517	R	543	F26	SATTIC ROBERT + MAUREEN	\$457		\$5
	527	R	583	F26	VANVERDEGHEM JACK TRTEE	\$504		-\$66
	539	R	546	F26	BEACHY LLOYD H + SANDR...	\$941		\$774
ALGER PL	10	R	2800	E17	DURFEE THOMAS B + REBE...	\$34		-\$674
	14	R	2799	E17	DAMIEN ROBIN M	\$87		-\$753
	15	R	3609	E17	ORTIZ ANGEL ALICEA +	\$3		-\$547
	18	R	2798	E17	CAVANAUGH JOHN	\$58		-\$685
	19	R	3610	E17	LIGHT WILLIAM F + LAURA K	\$11		-\$564
	21	R	3612	E17	BUONOCORE ANNE M + TO...	\$64		-\$706
	22	R	2797	E17	TRYON ROSELYN + KEVIN J	-\$41		-\$440
	26	R	2796	E17	XIRINACHS MICHAEL E + N...	\$2		-\$546
	27	R	3613	E17	NOUSIPOULOS DEBRA A + ...	\$12		-\$571
	31	R	3614	E17	TRITCH BETTINA	\$29		-\$615
	32	R	2795	E17	STEWART FRED B + ANN D	-\$49		-\$390
	35	R	3615	E17	MCPHAIL JAMES J &	\$31		-\$620
	37	R	3616	E17	HRONIS ELEFHERIA	\$8		-\$565

Sum of \$ Difference T wo-rate, Sum of \$ Difference AXI, Sum of \$ Difference AXI 5% and Sum of \$ Difference AXI + T wo-rate broken down by Street Name, Street Number, Tax Class, Parcel ID, Map and Owner Name. The data is filtered on Homeowner, which keeps False and T. The view is filtered on Parcel ID, Street Name, Tax Class and Owner Name. The Parcel ID filter excludes Null. The Street Name filter has multiple members selected. The Tax Class filter has multiple members selected. The Owner Name filter has multiple members selected.

\$ Difference by Street

Street Name	Street Number	Tax Class	Parcel ID	Map	Owner Name	ice AXI 5%	\$ Difference AXI + Two-rate
ACORN CT	12	R	6559	D09	SEBASTIAN ROY EDWARD +	-\$578	-\$655
	22	R	6845	D09	EVANS LUTHER + ROSEMARY	-\$574	-\$1,128
	31	R	6837	D08	PLOUFFE ROBERT J + MARG	-\$549	-\$674
	32	R	6844	D09	CLEVELAND FRED + CLEVEL	-\$550	-\$679
	36	R	6843	D08	SUTHERLAND JULEA	-\$485	-\$1,038
	38	R	6842	D08	MERCIER GEORGE + MAVIS	-\$521	-\$1,131
	40	R	6841	D08	KNAPP JEANNE A	-\$603	-\$614
	41	R	6834	D08	LEVIS RYAN	-\$540	-\$1,160
	11	R	6255	E09	BAEZ JEFFREY	\$9	-\$651
ADDISON ST	12	R	6460	E09	BALCH LELAND F	\$10	-\$648
	15	R	6610	E09	CARDONA GERALDINE BARD	\$30	-\$643
	20	R	6459	E09	ORTIZ RAMON	-\$7	-\$660
	21	R	6611	E09	DEVEAU CHRISTOPHER J	\$37	-\$638
	22	R	6458	E09	HENDRICKS SUSAN W + BA...	\$29	-\$619
	29	R	6612	E09	TROXELL VERNON LEE & VAL	\$21	-\$645
	31	R	6613	E09	WATTS JUNE M	-\$28	-\$671
	32	R	6471	E09	CARDILLO CORA B + DANIEL	-\$38	-\$687
	48	R	6473	E09	DITTMAN DELORES D + WI...	-\$48	-\$682
	50	R	6472	E09	CHURCH HILL MORGAN R	-\$48	-\$667
	51	R	6603	E09	MOHAMED DURZIA H + OS...	-\$29	-\$669
ADELAIDE ST	4	R	7124	F08	MONTALVO GILBERTO	-\$42	-\$555
	10	R	7123	F08	MORENO GUILLERMINA	\$91	-\$499
	18	R	7122	F08	MALO JEAN M	\$13	-\$554
	24	R	7106	F08	KYDD LOGAN G + TIMOTHEA	-\$8	-\$562
	28	R	7105	F08	QUINN THOMAS E + MARYL	-\$21	-\$568
	30	R	7104	F08	LOPEZ ARMANDO PSR + M...	-\$88	-\$587
	31	R	7063	F08	BENDEZU ALEXIS	\$19	-\$592
	77	R	7242	G08	US BANK NATL ASSOCIAT D.	\$8	-\$525
	81	R	7243	G08	PROVOST JON L	\$5	-\$557
	89	R	7244	G08	RIVERA DORIS +	-\$18	-\$567
ADMIRAL DR	97	R	7245	G08	CITRON DAVID + TRACY L	-\$69	-\$510
	Null	R	415	H25	TUTHILL THERESA +	-\$379	\$1,208
	7	R	906	H24	LEVIN REUBEN + LENORE TR.	-\$372	\$713
	10	R	934	H25	ROLAND EDWIN J + MARY B	-\$386	\$757
	11	R	907	H25	THIBEAULT RICHARD L + D.	-\$59	-\$26
	19	R	908	H25	PEPIN PHYLLIS A	-\$124	\$8
	22	R	933	H25	SIMONSON MARILYN	-\$56	\$17
	28	R	932	H25	PALM MILDRED	-\$46	-\$15
	30	R	931	H25	PROKESCH CLEMENSE EST...	-\$48	-\$16
	35	R	913	H25	GREENBERG EUNICE TRUST.	-\$106	\$66
	43	R	914	H25	SANDALLS WILLIAM T EST A.	-\$193	-\$9
	46	R	930	H25	PASSERO MICHAEL E + MAR...	-\$127	-\$51
	51	R	915	H25	KING EMILY S	-\$147	\$18
	56	R	423	H25	FIRESTONE DANIEL S + HO...	-\$83	-\$20
	62	R	422	H25	EPSTEIN LEONARD T + SAND...	-\$113	-\$6
	70	R	309	H25	CAMASSAR BETH M	-\$95	\$105
	75	R	416	H25	TUTHILL THERESA A	-\$63	\$20
	76	R	308	H25	KUPTZIN ESTELA C	-\$165	\$3
	79	R	417	G25	RAIMONDI MICHAEL	-\$148	-\$14
	80	R	307	H25	PARNES ERIC + MARILYN	-\$23	-\$10
	85	R	418	G25	POLCARO ANTHONY C + JO...	-\$53	\$66
AITCHISON DR	86	R	306	G25	DURFEE HOLLY M	-\$187	-\$21
	94	R	305	G25	LUSK HUGH F	-\$94	\$0
	102	R	328	G25	WOFFORD RONALD J	-\$222	-\$120
	7	R	658	F25	CACCIATORE ROSARDA	-\$76	\$59
	8	R	684	F25	SNYDER WILLIAM M + SUSAN	\$2	\$83
	10	R	683	F25	LANIER JOSEPH + GEORGIA	-\$171	\$24
	11	R	686	F25	WEEKS KENNETH R	-\$149	-\$81
	12	R	659	F25	HORGAN JENNIFER	-\$157	-\$80
	16	R	682	F25	STEBBINS SANDRA L	-\$205	-\$30
	18	R	681	F25	HIGHBAUGH CLAUDIA A	-\$176	-\$101
	22	R	680	F25	22 AITCHISON DRIVE LLC	-\$159	-\$97
	29	R	687	F25	NARDUCCI PAUL J ET AL	-\$119	-\$53
	30	R	679	F25	SARGENT SPLENDORA A	-\$210	-\$124
	36	R	678	F25	BRUSCA MICHAEL J + CHRE.	-\$193	-\$124
	37	R	688	F25	HOOPS ALICEM	-\$206	-\$131
	42	R	677	F25	CURCIO NICHOLAS S + CHA...	-\$175	-\$110
	43	R	689	F25	SMOLENSKI DAVID J & LAU...	-\$145	-\$104
47	R	690	F25	SULLIVAN MARYL	-\$126	-\$95	
50	R	676	F25	MORTENSEN ARDETH J	-\$94	-\$53	
53	R	691	F25	JENKINS PETER M	-\$172	-\$118	
58	R	675	F25	LOCKHART EILEEN M & DAV...	-\$187	-\$132	
59	R	692	F25	RAMOS BRENDA	-\$105	-\$82	
ALEWIFE PW	511	R	541	F26	NAWROCKI BARBARA A	-\$441	\$720
	513	R	542	F26	MERRILL ELLEN N	-\$470	\$746
	517	R	543	F26	SATTIC ROBERT + MAUREEN	-\$382	\$779
	527	R	583	F26	VANVERDEGHEM JACK TRTEE	-\$421	\$799
	539	R	546	F26	BEACHY LLOYD H + SANDR...	-\$786	\$2,236
ALGER PL	10	R	2800	E17	DURFEE THOMAS B + REBE...	-\$29	-\$502
	14	R	2799	E17	DAMIEN ROBIN M	-\$73	-\$479
	15	R	3609	E17	ORTIZ ANGEL ALICEA +	-\$3	-\$450
	18	R	2798	E17	CAVANAUGH JOHN	-\$48	-\$471
	19	R	3610	E17	LIGHT WILLIAM F + LAURA K	-\$9	-\$451
	21	R	3612	E17	BUONOCORE ANNE M + TO...	-\$54	-\$477
	22	R	2797	E17	TRYON ROSELYN + KEVIN J	\$34	-\$434
	26	R	2796	E17	XIRINACHS MICHAEL E + N...	-\$2	-\$450
	27	R	3613	E17	NOUSIPOULOS DEBRA A + ...	-\$10	-\$455
	31	R	3614	E17	TRITCH BETTINA	-\$24	-\$462
	32	R	2795	E17	STEWART FRED B + ANN D	\$41	-\$407
	35	R	3615	E17	MCPHAIL JAMES J &	-\$26	-\$463
	37	R	3616	E17	HRONISELEFHERIA	-\$6	-\$457

Sum of \$ Difference Two-rate, Sum of \$ Difference AXI, Sum of \$ Difference AXI 5% and Sum of \$ Difference AXI + Two-rate broken down by Street Name, Street Number, Tax Class, Parcel ID, Map and Owner Name. The data is filtered on Homeowner, which keeps False and True. The view is filtered on Parcel ID, Street Name, Tax Class and Owner Name. The Parcel ID filter excludes Null. The Street Name filter has multiple members selected. The Tax Class filter has multiple members selected. The Owner Name filter has multiple members selected.

\$ Difference by Street

Street Name	Street Number	Tax Class	Parcel ID	Map	Owner Name	\$ Difference T wo-rate	\$ Difference AXI	\$ Difference AXI 5%
ALGER PL	38	R	2794	E17	VILLANO ROSE A	\$9		-\$540
	40	R	2793	E17	BACHAND GERARD E & PAT.	\$87		-\$755
	41	R	3617	E17	PROCTOR ROBERT E +	-\$28		-\$474
	46	R	2792	E17	POT T ER LISA M + JOHN +	-\$44		-\$429
	47	R	3618	E17	ARBOUR ERIC M	\$38		-\$636
	50	R	2791	E17	MAC DOUGALL DOUGLAS G ..	\$73		-\$719
	51	R	3619	E17	MULLER ARNITA	\$73		-\$719
	54	R	2844	E17	MARTIN T IFFANY L + THOM.	\$37		-\$621
55	R	3620	E17	LUNA MARK M	\$62		-\$688	
ALGER ST	6	R	3195	E17	DIAZ-SAAVEDRA KATHERIN.	-\$213		-\$329
	13	R	3146	E17	SNEP LLC	-\$44		-\$735
	14	R	3194	E17	PERKINS JULIE A	-\$101		-\$596
	17	R	3147	E17	DOMCO LLC	-\$104		-\$584
	18	R	3193	E17	NELSON DAVID C	-\$33		-\$766
	19	R	3148	E17	FONTOURA FLAVIA	-\$54		-\$705
	22	R	3192	E17	BAUMAN DEANNA	-\$15		-\$809
AMITYST	12	C	6027	F11	111 BROAD ST LLC	\$230		\$237
	13	R	6044	F10	DIETZEL MICHAEL	-\$22		-\$756
	15	R	6045	F10	REYES JOSE A	\$15		-\$848
	16	R	6026	F10	MARTINEZ DANYS R	-\$15		-\$789
	17	R	6046	F10	TRAPHAGEN JAMES L JR	-\$7		-\$790
	18	R	6025	E10	VELEZ RICHARD	-\$53		-\$691
	21	R	6047	E10	AGRAN MARJORIE OR JAYL ..	-\$25		-\$753
	22	R	6024	E10	MADDOX JASON S	-\$37		-\$718
ANN ST	Null	R	3319	F16	AFANADOR YOLANDA	\$201		\$234
	Null	R	3323	F16	WILLETTS ANN LLC	\$160		\$186
	Null	R	3363	F16	CHANEY VON E + SARA	\$204		\$238
	10	R	3326	F16	PERKINS MALOYD J + ELA I..	\$45		-\$969
	11	R	3357	F16	NUNES SUSAN A	\$9		-\$862
	14	R	3325	F16	OWENS COLUMBUS + ELEA ..	\$54		-\$994
	16	R	3324	F16	LITWIN BENNY WEST + V I..	-\$11		-\$832
	21	R	3358	F16	HILL KATHARINE	\$17		-\$882
	25	R	3359	F16	COLLINS ELIZABETH L	-\$15		-\$817
	28	R	3322	F16	KULLA DEBORAH A	\$68		-\$1,004
	29	R	3360	F16	BLANCHETTE AARON J	\$16		-\$893
	33	R	3361	F16	PISCZEK STEPHEN J L/U	\$42		-\$954
	37	R	3362	F16	CHANEY VON E + SARA	\$34		-\$934
	38	R	3320	F16	TORRES OBELISA	-\$10		-\$835
	45	R	3364	F16	MAXSON JOHN D	\$23		-\$914
ANTHONY RD	Null	C	6670	A10	FAIRE HARBOUR LANDINGS ..	-\$329		\$2,612
	Null	C	6689	A10	FAIRE HARBOUR LANDINGS ..	-\$518		\$3,177
	Null	C	6690	A10	FAIRE HARBOUR LANDINGS ..	-\$526		\$3,168
	Null	C	6691	A10	FAIRE HARBOUR LANDINGS ..	-\$360		\$2,745
	Null	C	102946	A11	FAIRE HARBOUR LANDINGS ..	-\$384		\$2,758
	6	C	5374	A11	FAIRE HARBOUR LANDINGS ..	-\$370		\$2,732
11	C	5371	A11	FAIRE HARBOUR LANDINGS ..	-\$448		\$2,928	
18	C	5373	A11	FAIRE HARBOUR LANDINGS ..	-\$535		\$3,166	
ARCHER CT	9	R	4342	E15	SPARENTIMOTHYF + SARA ..	\$20		-\$922
	13	R	4343	E15	WU AMYSZETH O HING	\$5		-\$867
	15	R	4344	E15	JOHNSON BENNIE + CHARS ..	-\$49		-\$732
ASHCRAFT RD	Null	C	5399	D11	TRUSZKOWSKI BARRY	\$201		\$234
	10	C	5659	D11	SMITH DAVID L	\$107		-\$705
	13	R	5813	D11	FICHERA LESLIE L + NANCE	-\$103		-\$546
	14	R	5658	D11	CORNICK THOMAS T JR	-\$21		-\$774
	18	R	5657	D11	AUSTIN-MATHLEY SALLY ET..	-\$3		-\$855
	19	R	5825	D11	ZACCARIA MICHAEL A	\$10		-\$858
	20	R	5656	D11	REYES ELIZABETH	-\$84		-\$613
	23	R	5826	D11	COLEMAN-THORNTON NICO.	\$10		-\$744
	28	R	5655	D11	PRUETT RALPH P + CHERYL A	-\$39		-\$746
	31	R	5814	D11	SICILIANO JOSEPH A	\$16		-\$886
	32	R	5654	D11	PARKER MALIK W D +	\$11		-\$866
	36	R	5653	D11	RODRIGUEZ JOSE J +	\$42		-\$956
	37	R	5815	D11	TORRUELLA HAROLD + C IN.	\$9		-\$857
	38	R	5652	D11	PORRAS PELAYO	\$28		-\$920
	39	R	5816	D11	CARDONA LUIS R + IRIS D	\$14		-\$888
	46	R	5681	D11	BONO DAVID	\$15		-\$885
	54	R	5680	D11	BONO DAVID	-\$8		-\$825
	57	R	5836	D11	PITTORI RONALD A	-\$103		-\$578
	58	R	5679	D11	SASSER LINDA L	-\$97		-\$558
	65	R	5853	D11	RAYMOND NICOLE G	-\$9		-\$817
	70	R	5678	D11	MCKEITH DUNCAN D & BET.	-\$7		-\$786
	71	R	5854	D11	KARNS KARB N	\$37		-\$949
	77	R	5855	D11	MEDINA MARK	\$57		-\$998
	78	R	5677	D11	STIGERS CARSTEN E	\$58		-\$982
	79	R	5856	D11	BABCOCK HEATHER	\$48		-\$984
	87	R	5761	D11	SERLUCA ANTHONY JOSEPH.	-\$8		-\$803
	88	R	5698	D11	SERLUCA FERDINAND	\$65		-\$982
	96	R	5714	D11	DAVID NORMA + ANTONIO L	-\$2		-\$851
	116	R	5732	D11	ANTHONY ISADORA W	\$2		-\$859
	118	R	5731	D11	VAZQUEZ GERMAN	-\$43		-\$748
	119	R	5752	D11	REID OLIVE	-\$12		-\$800
	122	R	5730	D11	SKINNER CAROLA + ALAN	-\$11		-\$799
	123	R	5413	D11	PERRY JAMES E & JEAN	-\$51		-\$716
	129	R	5414	D11	GUARDADO PEDRO C + MA..	-\$64		-\$687
	132	R	5729	D11	PERRONE ANNA J L/U	\$0		-\$856
	134	R	5401	D11	GALVEZ NORMA	-\$79		-\$656
	135	R	5415	D11	RADDATZ MADELINE T	-\$93		-\$616
	137	R	5416	D11	RADDATZ MADELINE T	\$205		\$238
	138	R	5400	D11	TRUSZKOWSKI BARRY R	\$1		-\$860
	143	R	5417	C11	SERLUCA MICHAEL A	-\$24		-\$773
	146	R	5398	C11	SILVA PEPE E	-\$4		-\$846

Sum of \$ Difference T wo-rate, Sum of \$ Difference AXI, Sum of \$ Difference AXI 5% and Sum of \$ Difference AXI + T wo-rate broken down by Street Name, Street Number, Tax Class, Parcel ID, Map and Owner Name. The data is filtered on Homeowner, which keeps False and T. The view is filtered on Parcel ID, Street Name, Tax Class and Owner Name. The Parcel ID filter excludes Null. The Street Name filter has multiple members selected. The Tax Class filter has multiple members selected. The Owner Name filter has multiple members selected.

\$ Difference by Street

Street Name	Street Number	Tax Class	Parcel ID	Map	Owner Name	ice AXI 5%	\$ Difference AXI + Two-rate
ALGER PL	38	R	2794	E17	VILLANO ROSE A	-\$7	-\$433
	40	R	2793	E17	BACHAND GERARDE & PAT.	-\$72	-\$481
	41	R	3617	E17	PROCTOR ROBERT E +	\$23	-\$441
	46	R	2792	E17	POTTER LISA M + JOHN +	\$37	-\$432
	47	R	3618	E17	ARBOUR ERIC M	-\$32	-\$464
	50	R	2791	E17	MAC DOUGALL DOUGLAS G ..	-\$61	-\$475
	51	R	3619	E17	MULLER ARNITA	-\$61	-\$474
	54	R	2844	E17	MARTIN T IFFANY L + THOM.	-\$31	-\$453
	55	R	3620	E17	LUNA MARR M	-\$52	-\$466
ALGER ST	6	R	3195	E17	DIAZ-SAAVEDRA KATHERIN.	\$178	-\$635
	13	R	3146	E17	SNEP LLC	\$37	-\$685
	14	R	3194	E17	PERKINS JULIE A	\$85	-\$667
	17	R	3147	E17	DOMCO LLC	\$87	-\$662
	18	R	3193	E17	NELSON DAVID C	\$27	-\$692
	19	R	3148	E17	FONTOURA FLAVA	\$45	-\$677
	22	R	3192	E17	BAUMAN DEANNA	\$13	-\$698
AMITYST	12	C	6027	F11	111 BROAD ST LLC	-\$192	\$587
	13	R	6044	F10	DIETZEL MICHAEL	\$18	-\$665
	15	R	6045	F10	REYES JOSE A	-\$13	-\$679
	16	R	6026	F10	MARTINEZ DANYS R	\$12	-\$680
	17	R	6046	F10	TRAPHAGEN JAMES L JR	\$6	-\$668
	18	R	6025	E10	VELEZ RICHARD	\$45	-\$665
	21	R	6047	E10	AGRAN MARJORIE OR JAYL ..	\$21	-\$669
	22	R	6024	E10	MADDOX JASON S	\$31	-\$659
ANN ST	Null	R	3319	F16	AFANADOR YOLANDA	-\$168	\$534
	Null	R	3323	F16	WILLETTS ANN LLC	-\$134	\$426
	Null	R	3363	F16	CHANEY VON E + SARA	-\$171	\$543
	10	R	3326	F16	PERKINS MALOYD J + ELA I..	-\$38	-\$728
	11	R	3357	F16	NUNES SUSAN A	-\$7	-\$701
	14	R	3325	F16	OWENS COLUMBUS + ELEA ..	-\$45	-\$734
	16	R	3324	F16	LITWIN BENNY WEST + V I..	\$9	-\$710
	21	R	3358	F16	HILL KATHARINE	-\$14	-\$703
	25	R	3359	F16	COLLINS ELIZABETH L	\$12	-\$704
	28	R	3322	F16	KULLA DEBORAH A	-\$57	-\$719
	29	R	3360	F16	BLANCHETT AARON J	-\$14	-\$714
	33	R	3361	F16	PISCZEK STEPHEN J L/U	-\$35	-\$721
	37	R	3362	F16	CHANEY VON E + SARA	-\$29	-\$717
	38	R	3320	F16	TORRES OBELISA	\$8	-\$710
	45	R	3364	F16	MAXSON JOHN D	-\$19	-\$720
ANTHONY RD	Null	C	6670	A10	FAIRE HARBOUR LANDINGS ..	\$275	\$1,610
	Null	C	6689	A10	FAIRE HARBOUR LANDINGS ..	\$433	\$1,759
	Null	C	6690	A10	FAIRE HARBOUR LANDINGS ..	\$439	\$1,739
	Null	C	6691	A10	FAIRE HARBOUR LANDINGS ..	\$301	\$1,668
	Null	C	102946	A11	FAIRE HARBOUR LANDINGS ..	\$320	\$1,639
	6	C	5374	A11	FAIRE HARBOUR LANDINGS ..	\$309	\$1,642
	11	C	5371	A11	FAIRE HARBOUR LANDINGS ..	\$374	\$1,671
18	C	5373	A11	FAIRE HARBOUR LANDINGS ..	\$447	\$1,722	
ARCHER CT	9	R	4342	E15	SPARENTIMOTHYF + SARA ..	-\$16	-\$733
	13	R	4343	E15	WU AMYSZETH O HING	-\$4	-\$711
	15	R	4344	E15	JOHNSON BENNIE + CHARS..	\$41	-\$691
ASHCRAFT RD	Null	R	5399	D11	TRUSZKOWSKI BARRY	-\$168	\$535
	10	C	5659	D11	SMITH DAVID L	-\$89	-\$405
	13	R	5813	D11	FICHERA LESLIE L + NANCE	\$86	-\$628
	14	R	5658	D11	CORNICK THOMAS T JR	\$18	-\$679
	18	R	5657	D11	AUSTIN-MATHLEY SALLY ET..	\$3	-\$716
	19	R	5825	D11	ZACCARIA MICHAEL A	-\$8	-\$697
	20	R	5656	D11	REYES ELIZABETH	\$70	-\$652
	23	R	5826	D11	COLEMAN-THORNTON NICO.	-\$9	-\$601
	28	R	5655	D11	PRUETT RALPH P + CHERYL A	\$32	-\$685
	31	R	5814	D11	SICILIANO JOSEPH A	-\$13	-\$708
	32	R	5654	D11	PARKER MALIK W D +	-\$9	-\$701
	36	R	5653	D11	RODRIGUEZ JOSE J +	-\$35	-\$723
	37	R	5815	D11	TORRUELLA HAROLD + C IN..	-\$7	-\$698
	38	R	5652	D11	PORRAS PELAYO	-\$23	-\$717
	39	R	5816	D11	CARDONA LUIS R + IRIS D	-\$12	-\$714
	46	R	5681	D11	BONO DAVID	-\$12	-\$710
	54	R	5680	D11	BONO DAVID	\$7	-\$699
	57	R	5836	D11	PITTORI RONALD A	\$86	-\$655
	58	R	5679	D11	SASSER LINDA L	\$81	-\$628
	65	R	5853	D11	RAYMOND NICOLE G	\$8	-\$694
	70	R	5678	D11	MCKEITH DUNCAN D & BET.	\$6	-\$666
	71	R	5854	D11	KARNS KARBEN	-\$31	-\$726
	77	R	5855	D11	MEDINA MARK	-\$47	-\$733
	78	R	5677	D11	STIGERS CARSTEN E	-\$49	-\$717
	79	R	5856	D11	BABCOCK HEATHER	-\$40	-\$737
	87	R	5761	D11	SERLUCA ANTHONY JOSEPH.	\$7	-\$681
	88	R	5698	D11	SERLUCA FERDINAND	-\$55	-\$705
	96	R	5714	D11	DAVID NORMA + ANTONIO L	\$1	-\$710
	116	R	5732	D11	ANTHONY ISADORA W	-\$1	-\$711
	118	R	5731	D11	VAZQUEZ GERMAN	\$36	-\$694
	119	R	5752	D11	REID OLIVE	\$10	-\$685
	122	R	5730	D11	SKINNER CAROLA + ALAN	\$10	-\$683
	123	R	5413	D11	PERRY JAMES E & JEAN	\$43	-\$682
	129	R	5414	D11	GUARDADO PEDRO C + MA..	\$54	-\$679
	132	R	5729	D11	PERRONE ANNA J L/U	\$0	-\$711
	134	R	5401	D11	GALVEZ NORMA	\$66	-\$680
	135	R	5415	D11	RADDATZ MADELINE T	\$77	-\$669
	137	R	5416	D11	RADDATZ MADELINE T	-\$171	\$544
	138	R	5400	D11	TRUSZKOWSKI BARRY R	-\$1	-\$712
	143	R	5417	C11	SERLUCA MICHAEL A	\$20	-\$683
	146	R	5398	C11	SILVA PEPE E	\$3	-\$710

Sum of \$ Difference Two-rate, Sum of \$ Difference AXI, Sum of \$ Difference AXI 5% and Sum of \$ Difference AXI + Two-rate broken down by Street Name, Street Number, Tax Class, Parcel ID, Map and Owner Name. The data is filtered on Homeowner, which keeps False and T. The view is filtered on Parcel ID, Street Name, Tax Class and Owner Name. The Parcel ID filter excludes Null. The Street Name filter has multiple members selected. The Tax Class filter has multiple members selected. The Owner Name filter has multiple members selected.

\$ Difference by Street

Street Name	Street Number	Tax Class	Parcel ID	Map	Owner Name	\$ Difference T wo-rate	\$ Difference AXI	\$ Difference AXI 5%
ASHCRAFT RD	147	R	5418	C11	PETERSEN ERIC P		-\$72	-\$672
	148	R	5397	C11	CARR JASON R +		-\$59	-\$696
	151	R	5419	C11	MONTANARI JOSEPH J		-\$70	-\$674
	165	R	5478	C11	JONES CLARA M		-\$43	-\$715
	172	R	5379	C12	KERR ELLEN M		\$37	-\$948
	174	R	5378	C12	ACEVEDO MARGARITA +		\$24	-\$898
	175	R	5479	C11	RODRIGUEZ RAFAEL + YOK...		-\$61	-\$573
	187	R	5480	C11	MORALES CHARLIE & NANCY		\$25	-\$764
	190	R	5377	C12	MORTON WALTER J + MARY		\$11	-\$809
ATLANTIC ST	Null	C	6078	G11	READCO NEW LONDON LLC		\$11	\$12
	Null	R	2813	E17	HANSON KENRIC + ASHLEY		\$215	\$251
AVERYCT	13	R	2805	E17	BARBER FRANCES		\$71	-\$729
	14	R	2819	E17	HODGE PAMELA M		\$47	-\$645
	17	R	2806	E17	THOMPSON DIANE R		\$77	-\$745
	18	R	2818	E17	LAFFEY VIRGIL W		\$102	-\$812
	21	R	2807	E17	BELLONE VERA J		\$51	-\$682
	22	R	2817	E17	ROCKETT O HAROLD J (& LE...		\$113	-\$839
	23	R	2808	E17	BRISBOIS JASON D + CORIC		\$43	-\$623
	24	R	2846	E17	PETERS DAVID C		\$72	-\$732
	26	R	2845	E17	SCARPA CATHERINE		\$92	-\$781
	29	R	2809	E17	KIRKWOOD JENNIFER L		\$90	-\$778
	30	R	2816	E17	CUNNINGHAM KEITH J		\$126	-\$865
	31	R	2810	E17	COHEN HERMAN I + SEENA		\$127	-\$870
	32	R	2815	E17	CORDERO BET HZA DA		\$82	-\$755
	33	R	2811	E17	HOTSKY ISABEL PET AL		\$127	-\$871
	34	R	2814	E17	LAUDERDALE JOHN P		\$71	-\$710
	37	R	2812	E17	SHERMAN RICHARD V		\$89	-\$774
	BAILEY CIR	1	C	102806	E07	GEER RAYMOND A + SUSAN...		\$371
5		C	7215	E07	BUSCETTO MICHAEL JR		\$491	-\$543
	Null	C	3902	D15	ELECTRIC BOAT COMM FED...	\$2,779		\$3,128
	Null	C	4289	E14	WAUKELA LLC	\$771		\$898
	Null	C	4428	F14	BFS RETAIL & COMMERCIAL...	\$188		\$192
	Null	C	100685	E14	280 ATLANTIC STREET LLC	\$914		-\$49
	2	C	4507	G12	2 BANK STREET LLC	-\$121		-\$157
	8	C	4511	G12	KPSP LLC	-\$304		-\$200
	11	C	4527	G12	KLINGEMAN ALVIN S REV LI...	-\$121		-\$783
	12	C	4512	G12	ROLFE JANICE M	\$41		-\$574
	15	C	4528	G12	SR BANK STREET REALTY LLC	\$16		\$639
	18	C	4513	G12	18-20 BANK STREET LLC	-\$59		-\$765
	24	C	4514	G12	24 BANK STREET LLC	\$421		\$275
	27	C	4529	G12	146 MAIN M&M LLC	\$132		-\$518
	35	C	4524	G12	MAXIM DEVELOPMENT GRO.	\$697		-\$64
	42	C	4447	G12	NEIST AT BARRY	\$532		-\$328
	43	C	4530	G12	PORT CITY REALTY INC	-\$724		\$2,253
	46	C	4472	G12	HAGAR ROBERT	\$253		-\$794
	52	C	4473	G12	ALE PROPERTIES LLC	\$320		\$316
	53	C	4531	G12	HODGES ROBERT GLENN TR...	-\$253		\$943
	60	C	4448	G12	HAGAR ROBERT	\$309		\$175
	61	C	4532	G12	FIRST N L SAVINGS +	-\$1,139		\$2,975
	74	C	4449	G13	HENNEGAN PROPERTIES INC	\$855		\$177
	79	C	4496	G12	HYGIENIC ART INC	\$107		\$1,648
	84	C	4450	G13	STONEWALL PROPERTIES L...	-\$210		-\$106
	86	C	4451	G13	BANK ST BLOCK ART LLC	-\$32		-\$264
	90	C	4452	G13	SPON DAVID W	\$70		\$818
	109	C	4499	G13	111 BANK STREET LLC	-\$48		\$1,764
	114	C	4454	G13	CROSBY LLC	-\$231		\$1,197
	116	C	4455	G13	BEFUM O MARGUERITE	\$504		-\$485
	123	C	4500	G13	NEW LONDON ANTIQUE CE...	-\$207		\$2,390
	130	C	4456	G13	KISILYVIC JOHN E + MARI...	\$557		-\$333
	133	C	4501	G13	CORNISH CONTRACTING & ...	\$226		\$626
	136	C	4457	G13	CT CLEARWATER LLC	\$50		\$554
	147	C	4502	G13	MODERN ELECTRIC CO INC	\$262		-\$618
	153	C	4503	G13	DEBIASI ROBERT ET AL	-\$122		\$997
	165	C	4504	G13	HINNERS RICHARD C + ANN...	-\$329		\$126
	169	C	4505	G13	SIRAGUSA FRANCESCO PAUL	-\$43		-\$737
	174	C	4474	G13	OLYMPIC PROPERTIES NEW ...	\$765		\$891
	181	C	4478	G13	HINNERS RICHARD C + ANN...	-\$168		\$436
	187	C	4479	G13	HINNERS ANNETTE	-\$565		\$2,018
	194	C	4475	G13	MNR LIMITED LIABILITY CO.	\$835		\$36
	200	C	4462	G13	CORNISH CONTRACTING & ...	\$168		-\$400
	204	C	4463	G13	CORNISH CONTRACTING & ...	\$172		-\$451
	205	C	4480	G13	HINNERS ANNETTE	\$467		\$450
	207	C	4481	G13	HINNERS RICHARD C + ANN...	\$7		\$234
	208	C	4464	G13	LEVIN MONICA + MARK ETAL	\$616		\$384
	219	C	4482	G13	CORNISH CNTRCTNG & RFA...	\$93		\$473
	224	C	4465	G13	238 BANK STREET ASSOC IA...	-\$6,002		\$23,811
233	C	4483	G13	CORNISH WILLIAM M	\$237		\$207	
239	C	4484	G13	239 BANK STREET LLC	-\$9		\$481	
243	C	4485	G13	DURANT VENTURES LLC	-\$279		\$50	
282	C	4466	G13	K BROTHERS LLC	\$142		\$136	
298	C	4583	F13	298 BANK STREET LLC	\$409		\$537	
341	C	4656	F13	SCHIAVONE STEVEN + LUC...	-\$368		\$497	
347	C	4655	F13	SCHIAVONE STEVEN + LUC...	-\$22		-\$331	
357	C	4660	F13	GESI LLC	-\$229		-\$8	
369	C	4654	F13	PEZZELLO SONNY F + LUCIA	\$138		\$27	
377	C	4653	F13	AJMERINARESH + JYOTI	\$73		-\$546	
391	C	4657	F13	BANK STREET VISION LLC	-\$279		\$1,106	
400	C	102486	Null	SHAWSLANDING LLC	\$15,309		\$17,837	
405	C	4658	F13	SEABIRD ENTERPRISES INC	\$371		\$287	
410	C	4307	F14	HEATING OIL PARTNERS LP	\$1,170		\$7,649	
BANK ST	425	C	4647	F13	COLUMBO LLC	\$285		-\$509

Sum of \$ Difference T wo-rate, Sum of \$ Difference AXI, Sum of \$ Difference AXI 5% and Sum of \$ Difference AXI + T wo-rate broken down by Street Name, Street Number, Tax Class, Parcel ID, Map and Owner Name. The data is filtered on Homeowner, which keeps False and T. The view is filtered on Parcel ID, Street Name, Tax Class and Owner Name. The Parcel ID filter excludes Null. The Street Name filter has multiple members selected. The Tax Class filter has multiple members selected. The Owner Name filter has multiple members selected.

\$ Difference by Street

Street Name	Street Number	Tax Class	Parcel ID	Map	Owner Name	ice AXI 5%	\$ Difference AXI + Two-rate
ASHCRAFT RD	147	R	5418	C11	PETERSEN ERIC P	\$60	-\$681
	148	R	5397	C11	CARR JASON R +	\$49	-\$678
	151	R	5419	C11	MONTANARI JOSEPH J	\$59	-\$679
	165	R	5478	C11	JONES CLARA M	\$36	-\$667
	172	R	5379	C12	KERR ELLEN M	-\$31	-\$725
	174	R	5378	C12	ACEVEDO MARGARITA +	-\$20	-\$706
	175	R	5479	C11	RODRIGUEZ RAFAEL + YOK...	\$51	-\$580
	187	R	5480	C11	MORALES CHARLIE & NANCY	-\$21	-\$592
	190	R	5377	C12	MORTON WALTER J + MARY	-\$9	-\$653
ATLANTIC ST	Null	C	6078	G11	READCO NEW LONDON LLC	-\$9	\$28
	Null	R	2813	E17	HANSON KENRIC + ASHLEY	-\$180	\$573
AVERY CT	13	R	2805	E17	BARBER FRANCES	-\$59	-\$486
	14	R	2819	E17	HODGE PAMELA M	-\$39	-\$457
	17	R	2806	E17	THOMPSON DIANE R	-\$64	-\$489
	18	R	2818	E17	LAFFEY VIRGIL W	-\$86	-\$501
	21	R	2807	E17	BELLONE VERA J	-\$43	-\$479
	22	R	2817	E17	ROCKETT HAROLD J (& LE...	-\$95	-\$505
	23	R	2808	E17	BRISSBOIS JASON D + CORIC	-\$36	-\$445
	24	R	2846	E17	PETERS DAVID C	-\$60	-\$486
	26	R	2845	E17	SCARPA CATHERINE	-\$77	-\$493
	29	R	2809	E17	KIRKWOOD JENNIFER L	-\$75	-\$494
	30	R	2816	E17	CUNNINGHAM KEITH J	-\$105	-\$506
	31	R	2810	E17	COHEN HERMAN I + SEENA	-\$106	-\$508
	32	R	2815	E17	CORDERO BETH HAZA DA	-\$68	-\$488
	33	R	2811	E17	HOTSKY ISABEL PET AL	-\$106	-\$508
	34	R	2814	E17	LAUDERDALE JOHN P	-\$60	-\$469
	37	R	2812	E17	SHERMAN RICHARD V	-\$74	-\$492
	BAILEY CIR	1	C	102806	E07	GEER RAYMOND A + SUSAN...	-\$310
5		C	7215	E07	BUSCETTO MICHAEL JR	-\$410	\$380
	Null	C	3902	D15	ELECTRIC BOAT COMM FED...	-\$2,321	\$7,304
			4289	E14	WAUKELA LLC	-\$644	\$2,052
			4428	F14	BFS RETAIL & COMMERCIAL...	-\$157	\$478
			100685	E14	280 ATLANTIC STREET LLC	-\$764	\$1,508
	2	C	4507	G12	2 BANK STREET LLC	\$101	-\$336
	8	C	4511	G12	KPSP LLC	\$254	-\$681
	11	C	4527	G12	KLINGEMAN ALVIN S REV LI...	\$101	-\$856
	12	C	4512	G12	ROLFE JANICE M	-\$34	-\$408
	15	C	4528	G12	SR BANK STREET REALTY LLC	-\$13	\$556
	18	C	4513	G12	18-20 BANK STREET LLC	\$49	-\$736
	24	C	4514	G12	24 BANK STREET LLC	-\$352	\$942
	27	C	4529	G12	146 MAIN M&M LLC	-\$111	-\$206
	35	C	4524	G12	MAXIM DEVELOPMENT GRO.	-\$582	\$1,128
	42	C	4447	G12	NEISTAT BARRY	-\$444	\$628
	43	C	4530	G12	PORT CITY REALTY INC	\$605	\$642
	46	C	4472	G12	HAGAR ROBERT	-\$211	-\$231
	52	C	4473	G12	ALE PROPERTIES LLC	-\$267	\$804
	53	C	4531	G12	HODGES ROBERT GLENN TR...	\$211	\$353
	60	C	4448	G12	HAGAR ROBERT	-\$258	\$669
	61	C	4532	G12	FIRST N L SAVINGS +	\$951	\$540
	74	C	4449	G13	HENNEGAN PROPERTIES INC	-\$714	\$1,595
	79	C	4496	G12	HYGIENIC ART INC	-\$90	\$1,550
	84	C	4450	G13	STONEWALL PROPERTIES L...	\$176	-\$445
	86	C	4451	G13	BANK ST BLOCK ART LLC	\$26	-\$273
	90	C	4452	G13	SPON DAVID W	-\$58	\$797
	109	C	4499	G13	111 BANK STREET LLC	\$40	\$1,383
	114	C	4454	G13	CROSBY LLC	\$193	\$601
	116	C	4455	G13	BEFUM MARGUERITE	-\$421	\$450
	123	C	4500	G13	NEW LONDON ANTIQUE CE...	\$173	\$1,633
	130	C	4456	G13	KISILYVIC JOHN E + MARI...	-\$465	\$666
	133	C	4501	G13	CORNISH CONTRACTING & ...	-\$189	\$901
	136	C	4457	G13	CT CLEARWATER LLC	-\$41	\$543
	147	C	4502	G13	MODERN ELECTRIC CO INC	-\$219	-\$70
	153	C	4503	G13	DEBIASI ROBERT ET AL	\$102	\$620
	165	C	4504	G13	HINNERS RICHARD C + ANN...	\$274	-\$453
	169	C	4505	G13	SIRAGUSA FRANCESCO PAUL	\$36	-\$685
	174	C	4474	G13	OLYMPIC PROPERTIES NEW ...	-\$638	\$2,034
	181	C	4478	G13	HINNERS RICHARD C + ANN...	\$141	\$76
	187	C	4479	G13	HINNERS ANNETTE	\$472	\$718
	194	C	4475	G13	MNR LIMITED LIABILITY CO.	-\$698	\$1,445
	200	C	4462	G13	CORNISH CONTRACTING &	-\$140	-\$48
	204	C	4463	G13	CORNISH CONTRACTING &	-\$144	-\$83
205	C	4480	G13	HINNERS ANNETTE	-\$390	\$1,165	
207	C	4481	G13	HINNERS RICHARD C + ANN...	-\$5	\$205	
208	C	4464	G13	LEVIN MONICA + MARK ETAL	-\$515	\$1,362	
219	C	4482	G13	CORNISH CNTRCTNG & RFA...	-\$78	\$549	
224	C	4465	G13	238 BANK STREET ASSOC IA...	\$5,012	\$9,598	
233	C	4483	G13	CORNISH WILLIAM M	-\$198	\$573	
239	C	4484	G13	239 BANK STREET LLC	\$8	\$382	
243	C	4485	G13	DURANT VENTURES LLC	\$233	-\$432	
282	C	4466	G13	K BROTHERS LLC	-\$119	\$353	
298	C	4583	F13	298 BANK STREET LLC	-\$342	\$1,139	
341	C	4656	F13	SCHIAVONE STEVEN + LUC...	\$307	-\$212	
347	C	4655	F13	SCHIAVONE STEVEN + LUC...	\$18	-\$313	
357	C	4660	F13	GESI LLC	\$192	-\$396	
369	C	4654	F13	PEZZELLO SONNY F + LUCIA	-\$115	\$255	
377	C	4653	F13	AJMERINARESH + JYOTI	-\$61	-\$330	
391	C	4657	F13	BANK STREET VISION LLC	\$233	\$445	
400	C	102486	Null	SHAWSLANDING LLC	-\$12,784	\$40,739	
405	C	4658	F13	SEABIRD ENTERPRISES INC	-\$309	\$866	
410	C	4307	F14	HEATING OIL PARTNERS LP	-\$977	\$8,330	
BANK ST	425	C	4647	F13	COLUMBO LLC	-\$238	\$60

Sum of \$ Difference Two-rate, Sum of \$ Difference AXI, Sum of \$ Difference AXI 5% and Sum of \$ Difference AXI + Two-rate broken down by Street Name, Street Number, Tax Class, Parcel ID, Map and Owner Name. The data is filtered on Homeowner, which keeps False and T. The view is filtered on Parcel ID, Street Name, Tax Class and Owner Name. The Parcel ID filter excludes Null. The Street Name filter has multiple members selected. The Tax Class filter has multiple members selected. The Owner Name filter has multiple members selected.



\$ Difference by Street

Street Name	Street Number	Tax Class	Parcel ID	Map	Owner Name	\$ Difference T wo-rate	\$ Difference AXI	\$ Difference AXI 5%
BANK ST	447	C	4643	F13	COLUMBO LLC	\$10,739	\$18,877	
BANK ST	470	C	4313	F14	470 BANK STREET LLC	-\$1,839	\$8,952	
BANK ST	525	C	4421	F13	BUSCET TO MICHAEL JR	\$1,017	\$491	
BANK ST	537	C	4422	F13	MMB MANAGEMENT COMPRA.	\$0	-\$468	
BANK ST	547	C	4423	F13	MMB MANAGEMENT COMPRA.	\$36	-\$932	
BANK ST	555	C	4424	F13	TBD MANAGEMENT LLC	\$817	\$258	
BANK ST	573	C	4426	F14	MIDIN PROPERTIES LLC	\$316	\$1,817	
BANK ST	595	C	4427	F14	DMH ENTERPRISES INC	\$796	-\$54	
BANK ST	607	C	4429	E14	EDWORKS LLC	\$151	\$1,352	
BANK ST	623	C	4430	E14	LINCOLN MANAGEMENT LLC	\$60	-\$717	
BANK ST	637	C	4431	E14	MULLEN JEFFREYA	\$378	-\$566	
BANK ST	653	C	4432	E14	KGC REALTY LLC	\$174	\$37	
BANK ST	663	C	4433	E14	CONNECTICUT APPLIANCE +	\$301	-\$174	
BANK ST	668	C	4332	E14	DIME BANK	-\$1,566	\$6,683	
BANK ST	697	C	4434	E14	CAMPORICHARD	\$723	\$313	
BANK ST	698	C	4321	E14	698 BANK STREET LLC	-\$1,903	\$10,095	
BANK ST	741	C	4418	E14	BANK STREET PROPERTIES ..	\$329	-\$724	
BANK ST	745	C	4419	E14	KRECKOVIC PETRO	-\$23	-\$327	
BANK ST	767	C	4287	E14	BANK STREET PROPERTIES ..	\$330	-\$324	
BANK ST	775	C	4288	E14	SATTI JOHN	\$358	\$418	
BANK ST	817	C	4149	E14	SCP2001A-CSF-7 LLC	-\$790	\$6,096	
BANK ST	832	C	4081	E14	FIRST OCEAN AVENUE CORP	\$655	\$428	
BANK ST	835	R	4170	E14	SECRETARY OF HOUSING & ..	-\$117	-\$689	
BANK ST	837	R	4171	E14	WELLS FARGO BANK NA AS..	-\$215	-\$445	
BANK ST	841	R	4172	E14	VEZEL JENISSES + AMADOR	-\$108	-\$699	
BANK ST	845	R	4173	E14	JUANO CHARLE &	-\$53	-\$836	
BANK ST	846	R	4080	E14	TRAMONT RAYMOND	-\$125	-\$671	
BANK ST	848	R	4079	E14	SPEER SHERI	-\$82	-\$765	
BANK ST	851	R	4196	E14	GCM REALTY LLC	-\$407	\$29	
BANK ST	852	R	4078	E14	RUSSORICHARD	-\$177	-\$524	
BANK ST	854	R	4076	E14	HEREDIA EDINSON GEOVAN..	\$9	-\$1,001	
BANK ST	855	R	4197	E14	MCAVOY PROPERTY MANAG..	-\$106	-\$713	
BANK ST	856	R	4077	E14	CAMACHO FLORENCD	\$34	-\$1,052	
BANK ST	857	C	4198	E14	MACK LLC	\$435	-\$591	
BANK ST	858	R	4075	E14	FLYNN TERRENCE S +	-\$29	-\$879	
BANK ST	862	R	4074	E14	GOODMEVERELL III + CA..	-\$113	-\$655	
BANK ST	865	C	4199	E14	MACK LLC	\$452	-\$572	
BANK ST	866	C	4073	E15	MCAVOY PROPERTY MANAG..	\$669	-\$274	
BANK ST	867	C	4200	E14	MACK LLC	\$344	\$355	
BANK ST	870	R	4072	E15	JGAH LLC	-\$112	-\$694	
BANK ST	874	R	4071	E15	MAYEN JUAN A	-\$45	-\$860	
BANK ST	877	R	3991	D14	BRYTE DAVID A	-\$294	-\$241	
BANK ST	878	R	4070	E15	WESCOVICH KEITH	-\$304	-\$226	
BANK ST	879	R	3992	D14	DUNCAN JEAN H	-\$68	-\$795	
BANK ST	883	R	3993	D14	PEDROZA VIRGILIO + NORKA	-\$87	-\$750	
BANK ST	887	R	3994	D15	RASIE MARK	-\$128	-\$649	
BANK ST	888	R	3925	D15	USBANK NA	-\$25	-\$918	
BANK ST	891	R	3995	D15	RATTL EYHERBERT C JR -BE.	-\$41	-\$862	
BANK ST	895	R	3996	D15	MARINO JOHN R	-\$80	-\$769	
BANK ST	896	R	3923	D15	DELGROSSO DANIEL J	-\$203	-\$460	
BANK ST	899	R	3997	D15	PIERRE JOSEPH E +	-\$123	-\$668	
BANK ST	903	R	3998	D15	SCIALABBA DEBRA A	-\$179	-\$524	
BANK ST	914	R	3921	D15	GUMBS EUGENE J JR &	-\$99	-\$734	
BANK ST	915	C	4014	D15	HARRINGTON REALTY LLC	\$376	\$347	
BANK ST	916	R	3920	D15	JAMES JOYANN L +	-\$83	-\$779	
BANK ST	922	C	3945	D15	BEACH DOUGLAS J	\$469	-\$157	
BANK ST	929	C	4015	D15	929 BANK LLC	\$224	\$2,251	
BANK ST	932	C	3952	D15	932 BANK STREET LLC	\$714	\$548	
BANK ST	936	R	3951	D15	BOYER KENNETH G	-\$50	-\$775	
BANK ST	938	C	3950	D15	MAT SAS CHRIST + DESPINA	\$491	\$489	
BANK ST	951	I	4017	D15	COCA-COLA BOTTLING CO ..	\$244	\$3,362	
BANK ST	958	C	3878	D15	TOP OF THE HILL LLC	\$1,097	\$635	
BANK ST	960	C	3879	D15	TOP OF THE HILL LLC	\$278	-\$692	
BANK ST	962	R	3877	D15	DANIELS JEFFREY	-\$157	-\$588	
BANK ST	963	C	3882	D15	KALAMIAN REALTY LLC	\$847	\$552	
BANK ST	964	R	3876	D15	CARBONI SALLYANN 1/2 & ..	-\$66	-\$801	
BANK ST	968	R	3875	D15	DONOVAN WILLIAM P	-\$13	-\$959	
BANK ST	969	R	3883	D15	KALAMIAN REALTY LLC	-\$82	-\$774	
BANK ST	970	C	3874	D15	ARFIMAUKE	\$638	\$150	
BANK ST	973	I	3884	D15	KALAMIAN REALTY LLC	\$402	\$468	
BANK ST	978	R	3873	D16	AUTRY CHRISTOPHER L	\$22	-\$1,024	
BANK ST	980	R	3872	D16	MORRIS JASON ALLBN	-\$88	-\$754	
BANK ST	981	C	3891	D15	EVE PROPERTIES LLC	\$299	-\$675	
BANK ST	985	R	3892	D15	CHASSE NANCY	\$10	-\$1,005	
BANK ST	991	R	3893	D15	TRIBECA LENDING CORPOR..	\$38	-\$970	
BANK ST	992	C	3687	D16	STRAFACI MARK A	\$442	-\$50	
BANK ST	993	R	3894	D16	POLIMENI JOSEPH R	-\$188	-\$468	
BANK ST	999	R	3895	D16	BELL GREGORY	-\$91	-\$604	
BANK ST	1000	C	3686	D16	FARRELLANT OINETTE	\$688	\$1,599	
BANK ST	1003	R	3896	D16	CRISTOFARO ANGELO R + GL	-\$65	-\$803	
BANK ST	1011	I	3897	D16	ELECTRIC BOAT COMM FED ..	\$388	\$452	
BANK ST 101	400	R	102224	Null	COLLINS ROBERT	-\$80	-\$670	
BANK ST 102	400	R	102244	Null	SHAWSLANDING LLC	-\$110	-\$323	
BANK ST 103	400	R	102225	Null	SHAWSLANDING LLC	-\$86	-\$596	
BANK ST 104	400	R	102245	Null	SHAWSLANDING LLC	-\$121	-\$195	
BANK ST 105	400	R	102226	Null	NGUYEN DZUNG V + ELIZAB..	-\$91	-\$543	
BANK ST 106	400	R	102246	Null	SHAWSLANDING LLC	-\$121	-\$195	
BANK ST 107	400	R	102227	Null	CAVANAU GH CHRISTNEM	-\$73	-\$750	
BANK ST 109	400	R	102247	Null	HINGORANI SANJAY SURAT ..	-\$117	-\$242	
BANK ST 201	400	R	102229	Null	RYAN ELINOR J	-\$96	-\$478	
BANK ST 202	400	R	102248	Null	SHAWSLANDING LLC	-\$110	-\$316	

Sum of \$ Difference T wo-rate, Sum of \$ Difference AXI, Sum of \$ Difference AXI 5% and Sum of \$ Difference AXI + T wo-rate broken down by Street Name, Street Number, Tax Class, Parcel ID, Map and Owner Name. The data is filtered on Homeowner, which keeps False and T. The view is filtered on Parcel ID, Street Name, Tax Class and Owner Name. The Parcel ID filter excludes Null. The Street Name filter has multiple members selected. The Tax Class filter has multiple members selected. The Owner Name filter has multiple members selected.

\$ Difference by Street

Street Name	Street Number	Tax Class	Parcel ID	Map	Owner Name	ice AXI 5%	\$ Difference AXI + Two-rate
BANK ST	447	C	4643	F13	COLUMBO LLC	-\$8,968	\$33,860
BANK ST	470	C	4313	F14	470 BANK STREET LLC	\$1,536	\$4,315
BANK ST	525	C	4421	F13	BUSCET TO MICHAEL JR	-\$849	\$2,129
BANK ST	537	C	4422	F13	MMB MANAGEMENT COMPRA.	\$0	-\$388
BANK ST	547	C	4423	F13	MMB MANAGEMENT COMPRA.	-\$30	-\$713
BANK ST	555	C	4424	F13	TBD MANAGEMENT LLC	-\$682	\$1,598
BANK ST	573	C	4426	F14	MIDIN PROPERTIES LLC	-\$264	\$2,043
BANK ST	595	C	4427	F14	DMH ENTERPRISES INC	-\$665	\$1,304
BANK ST	607	C	4429	E14	EDWORKS LLC	-\$126	\$1,377
BANK ST	623	C	4430	E14	LINCOLN MANAGEMENT LLC	-\$50	-\$495
BANK ST	637	C	4431	E14	MULLEN JEFFREYA	-\$316	\$170
BANK ST	653	C	4432	E14	KGC REALTY LLC	-\$145	\$324
BANK ST	663	C	4433	E14	CONNECTICUT APPLIANCE +	-\$252	\$366
BANK ST	668	C	4332	E14	DIME BANK	\$1,308	\$2,894
BANK ST	697	C	4434	E14	CAMPO RICHARD	-\$604	\$1,485
BANK ST	698	C	4321	E14	698 BANK STREET LLC	\$1,589	\$5,156
BANK ST	741	C	4418	E14	BANK STREET PROPERTIES	-\$275	-\$44
BANK ST	745	C	4419	E14	KRECKOVIC PETRO	\$19	-\$311
BANK ST	767	C	4287	E14	BANK STREET PROPERTIES	-\$276	\$290
BANK ST	775	C	4288	E14	SATTI JOHN	-\$299	\$954
BANK ST	817	C	4149	E14	SCP2001A-CSF-7 LLC	\$660	\$3,722
BANK ST	832	C	4081	E14	FIRST OCEAN AVENUE CORP	-\$547	\$1,464
BANK ST	835	R	4170	E14	SECRETARY OF HOUSING & ..	\$98	-\$772
BANK ST	837	R	4171	E14	WELLS FARGO BANK NA AS..	\$179	-\$734
BANK ST	841	R	4172	E14	VELEZ JENISSES + AMADOR	\$91	-\$765
BANK ST	845	R	4173	E14	JUANO CHARLE &	\$44	-\$784
BANK ST	846	R	4080	E14	TRAMONT RAYMOND	\$104	-\$769
BANK ST	848	R	4079	E14	SPEER SHERI	\$69	-\$775
BANK ST	851	R	4196	E14	GCM REALTY LLC	\$340	-\$666
BANK ST	852	R	4078	E14	RUSSO RICHARD	\$148	-\$736
BANK ST	854	R	4076	E14	HEREDIA EDINSON GEOVAN..	-\$7	-\$817
BANK ST	855	R	4197	E14	MCAVOY PROPERTY MANAG..	\$89	-\$773
BANK ST	856	R	4077	E14	CAMACHO FLORENCO	-\$28	-\$816
BANK ST	857	C	4198	E14	MACK LLC	-\$363	\$245
BANK ST	858	R	4075	E14	FLYNN TERRENCE S +	\$24	-\$779
BANK ST	862	R	4074	E14	GOOD MEVERELL III + CA..	\$94	-\$735
BANK ST	865	C	4199	E14	MACK LLC	-\$378	\$291
BANK ST	866	C	4073	E15	MCAVOY PROPERTY MANAG..	-\$559	\$906
BANK ST	867	C	4200	E14	MACK LLC	-\$287	\$878
BANK ST	870	R	4072	E15	JGAH LLC	\$94	-\$767
BANK ST	874	R	4071	E15	MAYEN JUAN A	\$38	-\$791
BANK ST	877	R	3991	D14	BRYTE DAVID A	\$245	-\$699
BANK ST	878	R	4070	E15	WESCOVICH KEITH	\$254	-\$704
BANK ST	879	R	3992	D14	DUNCAN JEAN H	\$57	-\$776
BANK ST	883	R	3993	D14	PEDROZA VIRGILIO + NORKA	\$73	-\$772
BANK ST	887	R	3994	D15	RASIE MARK	\$106	-\$755
BANK ST	888	R	3925	D15	USBANK NA	\$21	-\$804
BANK ST	891	R	3995	D15	RATTL EYHERBERT C JR -BE.	\$35	-\$786
BANK ST	895	R	3996	D15	MARINO JOHN R	\$67	-\$775
BANK ST	896	R	3923	D15	DELGROSSO DANIEL J	\$169	-\$726
BANK ST	899	R	3997	D15	PIERRE JOSEPH E +	\$102	-\$763
BANK ST	903	R	3998	D15	SCIALABBA DEBRA A	\$150	-\$739
BANK ST	914	R	3921	D15	GUMBS EUGENE J JR &	\$83	-\$779
BANK ST	915	C	4014	D15	HARRINGTON REALTY LLC	-\$314	\$924
BANK ST	916	R	3920	D15	JAMES JOYANN L +	\$69	-\$787
BANK ST	922	C	3945	D15	BEACH DOUGLAS J	-\$391	\$663
BANK ST	929	C	4015	D15	929 BANK LLC	-\$187	\$2,248
BANK ST	932	C	3952	D15	932 BANK STREET LLC	-\$596	\$1,664
BANK ST	936	R	3951	D15	BOYER KENNETH G	\$42	-\$729
BANK ST	938	C	3950	D15	MAT SAS CHRIST + DESPINA	-\$410	\$1,237
BANK ST	951	I	4017	D15	COCA-COLA BOTTLING CO ..	-\$203	\$3,203
BANK ST	958	C	3878	D15	TOP OF THE HILL LLC	-\$916	\$2,385
BANK ST	960	C	3879	D15	TOP OF THE HILL LLC	-\$232	-\$104
BANK ST	962	R	3877	D15	DANIELS JEFFREY	\$131	-\$754
BANK ST	963	C	3882	D15	KALAMIAN REALTY LLC	-\$708	\$1,893
BANK ST	964	R	3876	D15	CARBONI SALLYANN 1/2 & ..	\$55	-\$778
BANK ST	968	R	3875	D15	DONOVAN WILLIAM P	\$11	-\$819
BANK ST	969	R	3883	D15	KALAMIAN REALTY LLC	\$68	-\$782
BANK ST	970	C	3874	D15	ARFIMAURICE	-\$533	\$1,205
BANK ST	973	I	3884	D15	KALAMIAN REALTY LLC	-\$336	\$1,070
BANK ST	978	R	3873	D16	AUTRY CHRISTOPHER L	-\$19	-\$813
BANK ST	980	R	3872	D16	MORRIS JASON ALLBN	\$73	-\$775
BANK ST	981	C	3891	D15	EVE PROPERTIES LLC	-\$249	-\$55
BANK ST	985	R	3892	D15	CHASSE NANCY	-\$9	-\$817
BANK ST	991	R	3893	D15	TRIBECA LENDING CORPOR..	-\$31	-\$742
BANK ST	992	C	3687	D16	STRAFACI MARK A	-\$369	\$707
BANK ST	993	R	3894	D16	POLIMENI JOSEPH R	\$157	-\$707
BANK ST	999	R	3895	D16	BELL GREGORY	\$76	-\$656
BANK ST	1000	C	3686	D16	FARRELLANT OINETTE	-\$575	\$2,492
BANK ST	1003	R	3896	D16	CRISTOFARO ANGELO R + GL	\$54	-\$778
BANK ST	1011	I	3897	D16	ELECTRIC BOAT COMM FED ..	-\$324	\$1,033
BANK ST 101	400	R	102224	Null	COLLINS ROBERT	\$67	-\$692
BANK ST 102	400	R	102244	Null	SHAWSLANDING LLC	\$92	-\$454
BANK ST 103	400	R	102225	Null	SHAWSLANDING LLC	\$72	-\$641
BANK ST 104	400	R	102245	Null	SHAWSLANDING LLC	\$101	-\$367
BANK ST 105	400	R	102226	Null	NGUYEN DZUNG V + ELIZAB..	\$76	-\$605
BANK ST 106	400	R	102246	Null	SHAWSLANDING LLC	\$101	-\$367
BANK ST 107	400	R	102227	Null	CAVANUGH CHRISTHEM	\$61	-\$746
BANK ST 109	400	R	102247	Null	HINGORANI SANJAY SURAT ..	\$97	-\$399
BANK ST 201	400	R	102229	Null	RYAN ELINOR J	\$80	-\$560
BANK ST 202	400	R	102248	Null	SHAWSLANDING LLC	\$92	-\$449

Sum of \$ Difference Two-rate, Sum of \$ Difference AXI, Sum of \$ Difference AXI 5% and Sum of \$ Difference AXI + Two-rate broken down by Street Name, Street Number, Tax Class, Parcel ID, Map and Owner Name. The data is filtered on Homeowner, which keeps False and T. The view is filtered on Parcel ID, Street Name, Tax Class and Owner Name. The Parcel ID filter excludes Null. The Street Name filter has multiple members selected. The Tax Class filter has multiple members selected. The Owner Name filter has multiple members selected.

\$ Difference by Street

Street Name	Street Number	Tax Class	Parcel ID	Map	Owner Name	\$ Difference T wo-rate	\$ Difference AXI	\$ Difference AXI 5%
BANK ST 203	400	R	102230	Null	BROCKHURST BARBARA J +	-\$89		-\$558
BANK ST 204	400	R	102249	Null	SHAWSLANDING LLC	-\$122		-\$182
BANK ST 205	400	R	102250	Null	DONNELLY JOHN C	-\$87		-\$583
BANK ST 206	400	R	102231	Null	MATTHEWSWILLIAM R + P..	-\$98		-\$458
BANK ST 207	400	R	102228	Null	VELKEY JOHN M +	-\$69		-\$788
BANK ST 208	400	R	102251	Null	ROSEN KATHERINE F +	-\$123		-\$166
BANK ST 209	400	R	102232	Null	DINERSTEIN DONALD J + LI..	-\$122		-\$177
BANK ST 301	400	R	102233	Null	CHEL COMPANY LLC	-\$94		-\$505
BANK ST 302	400	R	102252	Null	DAMASK SCOTT P	-\$110		-\$316
BANK ST 303	400	R	102253	Null	MINELLA-DIDIER JANET	-\$87		-\$588
BANK ST 304	400	R	102254	Null	SHAWSLANDING LLC	-\$122		-\$182
BANK ST 305	400	R	102255	Null	REILLY TIMOTHY M	-\$87		-\$588
BANK ST 306	400	R	102256	Null	CLARK MICHAEL K & KATHL.	-\$96		-\$482
BANK ST 307	400	R	102234	Null	SCHNEIDERMEYER STEVEN A	-\$75		-\$724
BANK ST 308	400	R	102235	Null	CHUBETTIE S	-\$128		-\$113
BANK ST 309	400	R	102236	Null	IZEN BONITA	-\$118		-\$229
BANK ST 401	400	R	102237	Null	CAVANAUGH LINDA J	-\$95		-\$492
BANK ST 402	400	R	102257	Null	SHAWSLANDING LLC	-\$110		-\$323
BANK ST 403	400	R	102238	Null	AXLER MARK + SANDRA J	-\$91		-\$543
BANK ST 404	400	R	102258	Null	MASTRONUNZIO MICHAEL L.	-\$121		-\$195
BANK ST 405	400	R	102239	Null	SULLIVAN MARTIN J III	-\$86		-\$596
BANK ST 406	400	R	102240	Null	POLAKOW MICHAEL	-\$99		-\$443
BANK ST 407	400	R	102241	Null	FANDETTA ANTHONY J	-\$73		-\$750
BANK ST 408	400	R	102242	Null	MANTZARLAN W + BARBAR.	-\$133		-\$50
BANK ST 409	400	R	102259	Null	STONER CARL T TRUSTEE	-\$117		-\$242
BANK ST REAR	968	R	3868	D16	DONOVAN WILLIAM P	\$6		-\$984
BANK ST UNIT 1	931	C	4018	D15	VAM REALTY LLC	-\$20		-\$641
BANK ST UNIT 2	931	C	4019	Null	VAM REALTY LLC	-\$20		-\$641
BANK ST UNIT 3	931	C	4020	Null	VAM REALTY LLC	-\$20		-\$641
BANK ST UNIT 4	931	C	4021	Null	VAM REALTY LLC	-\$20		-\$641
BANK ST UNIT 5	931	C	4022	Null	VAM REALTY LLC	-\$32		-\$1,015
BANK ST UNIT 6	931	C	4023	Null	VAM REALTY LLC	-\$32		-\$1,015
BANK ST UNIT 7	931	C	4024	Null	THEHARTFORD DISPENSAR..	-\$23		-\$739
BANK ST UNIT 8	931	C	4025	Null	THEHARTFORD DISPENSAR..	-\$28		-\$887
BANK ST UNIT 9	931	C	4026	Null	THEHARTFORD DISPENSAR..	-\$31		-\$987
BANK ST UNIT 10	931	C	4027	Null	THEHARTFORD DISPENSAR..	-\$28		-\$887
BANK ST UNIT 11	931	C	4028	Null	THEHARTFORD DISPENSAR..	-\$28		-\$895
BANK ST UNIT 12	931	C	4029	Null	THEHARTFORD DISPENSAR..	-\$31		-\$987
BANK ST UNIT 13	931	C	4030	Null	THEHARTFORD DISPENSAR..	-\$28		-\$895
BANK ST UNIT 14	931	C	4031	Null	THEHARTFORD DISPENSAR..	-\$28		-\$895
BANK ST UNIT 15	931	C	4032	Null	THEHARTFORD DISPENSAR..	-\$31		-\$995
BANK ST UNIT 16	931	C	4033	Null	THEHARTFORD DISPENSAR..	-\$28		-\$895
BANK ST UNIT 17	931	C	4034	Null	THEHARTFORD DISPENSAR..	-\$28		-\$895
BANK ST UNIT 18	931	C	4035	Null	THEHARTFORD DISPENSAR..	-\$31		-\$995
BANK ST UNIT 19	931	C	4036	Null	THEHARTFORD DISPENSAR..	-\$40		-\$1,128
BANK ST UNIT 20	931	C	4037	Null	THEHARTFORD DISPENSAR..	-\$40		-\$1,128
BANK ST UNIT 21	931	C	4038	Null	VAM REALTY LLC	-\$17		-\$535
BANK ST UNIT 22	931	C	4039	Null	VAM REALTY LLC	-\$13		-\$405
BANK ST UNIT 23	931	C	4040	Null	VAM REALTY LLC	-\$13		-\$405
BANK ST UNIT 24	931	C	4041	Null	VAM REALTY LLC	-\$13		-\$405
BANK ST UNIT 25	931	C	4042	Null	VAM REALTY LLC	-\$11		-\$363
BANK ST UNIT 26	931	C	4043	Null	VAM REALTY LLC	-\$11		-\$366
BANK ST UNIT 27	931	C	4044	Null	VAM REALTY LLC	-\$11		-\$367
BANK ST UNIT 28	931	C	4045	Null	VAM REALTY LLC	-\$11		-\$367
BANK ST UNIT 29	931	C	4046	Null	VAM REALTY LLC	-\$11		-\$367
BANK ST UNIT 30	931	C	4047	Null	VAM REALTY LLC	-\$11		-\$367
BANK ST UNIT 31	931	C	4048	Null	VAM REALTY LLC	-\$12		-\$371
BANK ST UNIT 32	931	C	4049	Null	VAM REALTY LLC	-\$13		-\$401
BANK ST UNIT 33	931	C	4050	Null	VAM REALTY LLC	-\$17		-\$558
BANK ST UNIT 34	931	C	4051	Null	VAM REALTY LLC	-\$16		-\$510
BANK ST UNIT 35	931	C	4052	Null	VAM REALTY LLC	-\$12		-\$371
BANK ST UNIT 36	931	C	4053	Null	VAM REALTY LLC	-\$11		-\$355
BANK ST UNIT 37	931	C	4054	Null	VAM REALTY LLC	-\$15		-\$495
BANK ST UNIT 38	931	C	4055	Null	VAM REALTY LLC	-\$16		-\$510
BANK ST UNIT 39	931	C	4056	Null	VAM REALTY LLC	-\$10		-\$335
BANK ST UNIT 40	931	C	4057	Null	VAM REALTY LLC	-\$10		-\$320
BANK ST UNIT 41	931	C	4058	Null	VAM REALTY LLC	-\$14		-\$447
BANK ST UNIT 42	931	C	4059	Null	VAM REALTY LLC	-\$21		-\$660
BANK ST UNIT 43	931	C	4060	Null	VAM REALTY LLC	-\$10		-\$335
BANK ST UNIT 44	931	C	4061	Null	VAM REALTY LLC	-\$10		-\$320
BANK ST UNIT 45	931	C	4062	Null	VAM REALTY LLC	-\$14		-\$447
BANK ST UNIT 46	931	C	4063	Null	VAM REALTY LLC	-\$21		-\$660
BANK ST UNIT 47	931	C	4064	Null	VAM REALTY LLC	-\$10		-\$335
BANK ST UNIT 48	931	C	4065	Null	VAM REALTY LLC	-\$10		-\$320
BANK ST UNIT 49	931	C	4066	Null	VAM REALTY LLC	-\$14		-\$447
BANK ST UNIT 50	931	C	4067	Null	VAM REALTY LLC	-\$21		-\$660
BARROWS CT	5	R	3880	D15	TOP OF THE HILL LLC	\$57		-\$995
	10	R	3881	D15	TOP OF THE HILL LLC	\$72		-\$966
BATES ST	Null	R	5355	A11	KAIKA STELLA	\$20		\$23
			7286	D07	JONES JAMES B + WINIFRED	\$261		\$305
	Null	R	7301	D06	BEAM KIMBERLY	\$284		\$330
			7331	D06	CLARKE GRACE E	\$255		\$297
			7688	C05	DANIELS JEFFREY	\$314		\$366
	206	R	7041	E07	DELGROSSO ANTHONY	-\$59		-\$528
	208	R	7040	D07	MORALES JULIA	\$115		-\$948
	212	R	7039	D07	PHILLIPS GINA M	-\$25		-\$584
	220	R	7038	D07	DUZANT DANIE E + DONNA A	\$24		-\$723
	230	R	7279	D07	OLSEN PATRICIA LIBERTY	\$123		-\$947
	236	R	100016	D07	LEERKES BERNARD O	-\$5		-\$637
	242	R	7278	D07	SULLIVAN KATHRW P	\$87		-\$872
BAYONET ST	260	R	7285	D07	ITELMAN LEV + SVETLANA	-\$250		\$77

Sum of \$ Difference T wo-rate, Sum of \$ Difference AXI, Sum of \$ Difference AXI 5% and Sum of \$ Difference AXI + T wo-rate broken down by Street Name, Street Number, Tax Class, Parcel ID, Map and Owner Name. The data is filtered on Homeowner, which keeps False and T. The view is filtered on Parcel ID, Street Name, Tax Class and Owner Name. The Parcel ID filter excludes Null. The Street Name filter has multiple members selected. The Tax Class filter has multiple members selected. The Owner Name filter has multiple members selected.

\$ Difference by Street

Street Name	Street Number	Tax Class	Parcel ID	Map	Owner Name	ice AXI 5%	\$ Difference AXI + Two-rate
BANK ST 203	400	R	102230	Null	BROCKHURST BARBARA J +	\$75	-\$615
BANK ST 204	400	R	102249	Null	SHAWSLANDING LLC	\$102	-\$358
BANK ST 205	400	R	102250	Null	DONNELLY JOHN C	\$73	-\$632
BANK ST 206	400	R	102231	Null	MATTHEWSWILLIAM R + P..	\$82	-\$547
BANK ST 207	400	R	102228	Null	VELKEY JOHN M +	\$58	-\$772
BANK ST 208	400	R	102251	Null	ROSEN KATHERINE F +	\$103	-\$347
BANK ST 209	400	R	102232	Null	DINERSTEIN DONALD J + LI..	\$102	-\$354
BANK ST 301	400	R	102233	Null	CHEL COMPANY LLC	\$78	-\$579
BANK ST 302	400	R	102252	Null	DAMASK SCOTT P	\$92	-\$449
BANK ST 303	400	R	102253	Null	MINELLA-DIDIER JANET	\$72	-\$636
BANK ST 304	400	R	102254	Null	SHAWSLANDING LLC	\$102	-\$358
BANK ST 305	400	R	102255	Null	REILLY TIMOTHY M	\$72	-\$636
BANK ST 306	400	R	102256	Null	CLARK MICHAEL K & KATHL.	\$80	-\$563
BANK ST 307	400	R	102234	Null	SCHNEIDERMEYER STEVEN A	\$63	-\$728
BANK ST 308	400	R	102235	Null	CHUBETTIE S	\$107	-\$311
BANK ST 309	400	R	102236	Null	IZEN BONITA	\$98	-\$390
BANK ST 401	400	R	102237	Null	CAVANAUGH LINDA J	\$79	-\$570
BANK ST 402	400	R	102257	Null	SHAWSLANDING LLC	\$92	-\$454
BANK ST 403	400	R	102238	Null	AXLER MARK + SANDRA J	\$76	-\$605
BANK ST 404	400	R	102258	Null	MASTRONUNZIO MICHAEL L.	\$101	-\$367
BANK ST 405	400	R	102239	Null	SULLIVAN MARTIN J III	\$72	-\$641
BANK ST 406	400	R	102240	Null	POLAKOW MICHAEL	\$83	-\$537
BANK ST 407	400	R	102241	Null	FANDETTA ANTHONY J	\$61	-\$746
BANK ST 408	400	R	102242	Null	MANTZARLAN W + BARBAR.	\$111	-\$268
BANK ST 409	400	R	102259	Null	STONER CARL T TRUSTEE	\$97	-\$399
BANK ST REAR	968	R	3868	D16	DONOVAN WILLIAM P	-\$5	-\$807
BANK ST UNIT 1	931	C	4018	D15	VAM REALTY LLC	\$17	-\$566
BANK ST UNIT 2	931	C	4019	Null	VAM REALTY LLC	\$17	-\$566
BANK ST UNIT 3	931	C	4020	Null	VAM REALTY LLC	\$17	-\$566
BANK ST UNIT 4	931	C	4021	Null	VAM REALTY LLC	\$17	-\$566
BANK ST UNIT 5	931	C	4022	Null	VAM REALTY LLC	\$27	-\$897
BANK ST UNIT 6	931	C	4023	Null	VAM REALTY LLC	\$27	-\$897
BANK ST UNIT 7	931	C	4024	Null	THEHARTFORD DISPENSAR..	\$19	-\$653
BANK ST UNIT 8	931	C	4025	Null	THEHARTFORD DISPENSAR..	\$23	-\$784
BANK ST UNIT 9	931	C	4026	Null	THEHARTFORD DISPENSAR..	\$26	-\$872
BANK ST UNIT 10	931	C	4027	Null	THEHARTFORD DISPENSAR..	\$23	-\$784
BANK ST UNIT 11	931	C	4028	Null	THEHARTFORD DISPENSAR..	\$23	-\$790
BANK ST UNIT 12	931	C	4029	Null	THEHARTFORD DISPENSAR..	\$26	-\$872
BANK ST UNIT 13	931	C	4030	Null	THEHARTFORD DISPENSAR..	\$23	-\$790
BANK ST UNIT 14	931	C	4031	Null	THEHARTFORD DISPENSAR..	\$23	-\$790
BANK ST UNIT 15	931	C	4032	Null	THEHARTFORD DISPENSAR..	\$26	-\$879
BANK ST UNIT 16	931	C	4033	Null	THEHARTFORD DISPENSAR..	\$23	-\$790
BANK ST UNIT 17	931	C	4034	Null	THEHARTFORD DISPENSAR..	\$23	-\$790
BANK ST UNIT 18	931	C	4035	Null	THEHARTFORD DISPENSAR..	\$26	-\$879
BANK ST UNIT 19	931	C	4036	Null	THEHARTFORD DISPENSAR..	\$33	-\$1,005
BANK ST UNIT 20	931	C	4037	Null	THEHARTFORD DISPENSAR..	\$33	-\$1,005
BANK ST UNIT 21	931	C	4038	Null	VAM REALTY LLC	\$14	-\$473
BANK ST UNIT 22	931	C	4039	Null	VAM REALTY LLC	\$11	-\$358
BANK ST UNIT 23	931	C	4040	Null	VAM REALTY LLC	\$11	-\$358
BANK ST UNIT 24	931	C	4041	Null	VAM REALTY LLC	\$11	-\$358
BANK ST UNIT 25	931	C	4042	Null	VAM REALTY LLC	\$9	-\$321
BANK ST UNIT 26	931	C	4043	Null	VAM REALTY LLC	\$10	-\$323
BANK ST UNIT 27	931	C	4044	Null	VAM REALTY LLC	\$10	-\$324
BANK ST UNIT 28	931	C	4045	Null	VAM REALTY LLC	\$10	-\$324
BANK ST UNIT 29	931	C	4046	Null	VAM REALTY LLC	\$10	-\$324
BANK ST UNIT 30	931	C	4047	Null	VAM REALTY LLC	\$10	-\$324
BANK ST UNIT 31	931	C	4048	Null	VAM REALTY LLC	\$10	-\$327
BANK ST UNIT 32	931	C	4049	Null	VAM REALTY LLC	\$10	-\$355
BANK ST UNIT 33	931	C	4050	Null	VAM REALTY LLC	\$15	-\$493
BANK ST UNIT 34	931	C	4051	Null	VAM REALTY LLC	\$13	-\$451
BANK ST UNIT 35	931	C	4052	Null	VAM REALTY LLC	\$10	-\$327
BANK ST UNIT 36	931	C	4053	Null	VAM REALTY LLC	\$9	-\$313
BANK ST UNIT 37	931	C	4054	Null	VAM REALTY LLC	\$13	-\$437
BANK ST UNIT 38	931	C	4055	Null	VAM REALTY LLC	\$13	-\$451
BANK ST UNIT 39	931	C	4056	Null	VAM REALTY LLC	\$9	-\$296
BANK ST UNIT 40	931	C	4057	Null	VAM REALTY LLC	\$8	-\$283
BANK ST UNIT 41	931	C	4058	Null	VAM REALTY LLC	\$12	-\$395
BANK ST UNIT 42	931	C	4059	Null	VAM REALTY LLC	\$17	-\$583
BANK ST UNIT 43	931	C	4060	Null	VAM REALTY LLC	\$9	-\$296
BANK ST UNIT 44	931	C	4061	Null	VAM REALTY LLC	\$8	-\$283
BANK ST UNIT 45	931	C	4062	Null	VAM REALTY LLC	\$12	-\$395
BANK ST UNIT 46	931	C	4063	Null	VAM REALTY LLC	\$17	-\$583
BANK ST UNIT 47	931	C	4064	Null	VAM REALTY LLC	\$9	-\$296
BANK ST UNIT 48	931	C	4065	Null	VAM REALTY LLC	\$8	-\$283
BANK ST UNIT 49	931	C	4066	Null	VAM REALTY LLC	\$12	-\$395
BANK ST UNIT 50	931	C	4067	Null	VAM REALTY LLC	\$17	-\$583
BARROWS CT	5	R	3880	D15	TOPOF THEHILL LLC	-\$47	-\$731
	10	R	3881	D15	TOPOF THEHILL LLC	-\$60	-\$682
BATES ST	Null	R	5355	A11	KAIKA STELLA	-\$17	\$53
			7286	D07	JONES JAMES B + WINIFRED	-\$218	\$696
	Null	R	7301	D06	BEAM KIMBERLY	-\$237	\$755
			7331	D06	CLARKE GRACE E	-\$213	\$677
			7688	C05	DANIELS JEFFREY	-\$262	\$836
	206	R	7041	E07	DELGROSSO ANTHONY	\$50	-\$540
	208	R	7040	D07	MORALES JULIA	-\$96	-\$593
	212	R	7039	D07	PHILLIPS GINA M	\$21	-\$528
	220	R	7038	D07	DUZANT DANIE E + DONNA A	-\$20	-\$560
	230	R	7279	D07	OLSEN PATRICIA LIBERTY	-\$102	-\$579
	236	R	100016	D07	LEERKES BERNARD O	\$4	-\$538
	242	R	7278	D07	SULLIVAN KATHRW P	-\$73	-\$576
BAYONET ST	260	R	7285	D07	ITELMAN LEV + SVETLANA	\$209	-\$361

Sum of \$ Difference Two-rate, Sum of \$ Difference AXI, Sum of \$ Difference AXI 5% and Sum of \$ Difference AXI + Two-rate broken down by Street Name, Street Number, Tax Class, Parcel ID, Map and Owner Name. The data is filtered on Homeowner, which keeps False and T. The view is filtered on Parcel ID, Street Name, Tax Class and Owner Name. The Parcel ID filter excludes Null. The Street Name filter has multiple members selected. The Tax Class filter has multiple members selected. The Owner Name filter has multiple members selected.

\$ Difference by Street

Street Name	Street Number	Tax Class	Parcel ID	Map	Owner Name	\$ Difference Two-rate	\$ Difference AXI	\$ Difference AXI 5%	
BAYONET ST	272	R	7284	D07	HODGESRAYMOND	\$101		-\$918	
	276	R	7283	D07	PARADISTEVEN R	\$139		-\$832	
	288	R	7304	D06	CHAVEZ ELISIO + MARINA ..	\$69		-\$807	
	289	R	7329	D06	RONDON AMBIORK	\$60		-\$808	
	297	R	7330	D06	CLARKE GRACE E	\$94		-\$894	
	302	R	7303	D06	MURACH WANDA V + BOLE.	\$71		-\$767	
	305	R	7332	D06	HOPKINS RAYMOND + MAR..	\$71		-\$837	
	310	R	7302	D06	BEAM KIMBERLY	\$129		-\$841	
	311	R	7333	D06	VELAZQUEZ TANYA +	\$101		-\$903	
	315	R	7334	D06	HEATH SEAN H	\$76		-\$842	
	319	R	7335	D06	CRAIG RUDOLPH A + MYRN..	\$53		-\$784	
	323	R	7336	D06	HENRY VERNON	\$88		-\$876	
	327	R	7337	D06	JAMES GWENDOLYN D	\$83		-\$864	
	331	R	7338	D06	TRAHAN ANTHONY + HOLLY	\$80		-\$835	
	336	R	7299	D06	MURPHY DIANE CAROL	\$65		-\$817	
	339	R	7339	D06	MALDONADO JOSEFINO & A..	\$59		-\$801	
	340	R	7298	D06	GILLIS HARVEY + SHIRLEY	\$86		-\$873	
	344	R	7297	D06	MITCHELL CYNTHIA J	\$94		-\$903	
	345	R	7340	D06	FLORES ARMIDA + NELSON ..	\$35		-\$725	
	348	R	7296	D06	STAR JOHN	\$96		-\$912	
	349	R	7341	D06	SABILIA ELIZABETH A	\$104		-\$922	
	352	R	7295	D06	RAMIREZ BIENVENIDO BUV..	\$130		-\$959	
	353	R	7342	D06	DIPOLLINA MICHAEL C	\$71		-\$825	
	357	R	7343	D06	MCCOY CLARENCE	\$89		-\$875	
	380	C	7605	C06	DEVIKRUPA LLC	-\$761		\$4,975	
	386	R	7603	C06	NUNES PATRICIA E	\$100		-\$893	
	387	C	7624	C05	THAMES VALLEY COUNCIL F..	\$421		\$3,862	
	400	C	7606	C06	400 BAYONET STREET LLC	-\$1,816		\$12,962	
	421	R	7625	C05	TORRES GILBERTO G &	\$108		-\$593	
	433	R	7656	C05	ROSSI THEODORE P + AND..	\$211		-\$767	
	443	R	7657	C05	KOTECKIRICHARD D + BARB..	\$111		-\$613	
	461	R	7687	C05	NOVAKOWSKI GAL	\$118		-\$727	
	479	R	7689	C05	DANIELS JEFFREY S	\$315		-\$656	
	485	R	7659	C05	SABILIA JOHN +	\$102		-\$767	
	497	R	7660	C05	CARBONI ELVIRA MONTES ..	\$136		-\$867	
	501	R	7661	C05	CARBONI ELVIRA A	\$136		-\$722	
	BAYONET ST 1	453	R	7663	C05	TESTAGROSSA JOSEPH J	-\$36		-\$1,156
	BAYONET ST 2	453	R	7664	Null	HILL GLORIA J	-\$36		-\$1,156
	BAYONET ST 3	453	R	7665	Null	HODGES TONYA	-\$36		-\$1,156
	BAYONET ST 4	453	R	7666	Null	AKER DARNELL A	-\$36		-\$1,156
	BAYONET ST 5	453	R	7667	Null	WARREN VALEREM	-\$36		-\$1,156
	BAYONET ST 6	453	R	7668	Null	PLUSZYNSKI MARTIN G	-\$36		-\$1,156
	BAYONET ST 7	453	R	7669	Null	TESSIER PATRICIA A	-\$36		-\$1,156
	BAYONET ST 8	453	R	7670	Null	GOODSON LORETTA F	-\$36		-\$1,156
	BAYONET ST 9	453	R	7671	Null	RODRIGUEZ GRISelda	-\$36		-\$1,156
	BAYONET ST 10	453	R	7672	Null	TAYLOR STANLEY	-\$36		-\$1,156
	BAYONET ST 11	453	R	7673	Null	SCHIANO ROBERTO + ANA ..	-\$36		-\$1,156
	BAYONET ST 12	453	R	7674	Null	SIMMONS ANGIE E	-\$38		-\$1,150
	BAYONET ST 13	453	R	7675	Null	SKILES BARBARA	-\$36		-\$1,156
	BAYONET ST 14	453	R	7676	Null	LANDRY BRADFORD N + YA..	-\$36		-\$1,156
BAYONET ST 15	453	R	7677	Null	COLON JANNELLE	-\$36		-\$1,156	
BAYONET ST 16	453	R	7678	Null	SELIGER LANA	-\$36		-\$1,156	
BAYONET ST 17	453	R	7679	Null	CURTIS STEPHEN M +	-\$36		-\$1,156	
BAYONET ST 18	453	R	7680	Null	MARIANO ROY + AISA L	-\$39		-\$1,143	
BAYONET ST 19	453	R	7681	Null	MOSLEY BEVERLY J	-\$36		-\$1,156	
BAYONET ST 20	453	R	7682	Null	GALUIN ANN + JESSICA	-\$36		-\$1,156	
BAYONET ST 21	453	R	7683	Null	DEUTSCHE BANK NATL TRU.	-\$36		-\$1,156	
BAYONET ST 22	453	R	7684	Null	FRANKE JOHN A	-\$36		-\$1,156	
BAYONET ST 23	453	R	7685	Null	FAFARA ANTHONYA + TAN..	-\$36		-\$1,156	
BAYSHORE DR	9	R	453	F26	FREDRICK LESLIE K	\$284		-\$734	
	12	R	472	F26	ENSGN SPENCER	\$246		-\$658	
	15	R	454	F26	DUNN WALTER	\$217		-\$578	
	18	R	471	F27	MANKOWSKI ROBERTA + D..	\$248		-\$657	
	21	R	455	F26	RUDNE JACK	\$285		-\$750	
	22	R	470	F27	DARROW CALVIN B	\$256		-\$676	
	25	R	456	F26	DERKS LAURA L	\$227		-\$608	
	26	R	469	F27	STRUTT WARREN W + PATRL.	\$234		-\$624	
	30	R	468	F27	STRONSKI DOROTHY F	\$269		-\$711	
	31	R	457	F26	MANROEL GALE +	\$256		-\$681	
	35	R	458	F26	SMITH RITA	\$286		-\$758	
	39	R	459	F27	BAILLARGEON GARY A +	\$630		-\$132	
	42	R	467	F27	BETJEMANN ROBERT G +	\$455		-\$3	
	43	R	460	F27	HARRINGTON ANNE L	\$977		\$211	
	49	R	461	F27	KILEY JOHN P + DEBORAH	\$827		\$65	
	50	R	482	F27	MURPHY RYAN E + KRISTIL	\$530		-\$203	
	55	R	71	F27	LEUZE CAROLYN H	\$715		-\$53	
	57	R	72	F27	STAMM MICHAEL C + LINDA J	\$863		\$87	
	60	R	481	F27	GAFFNEY DANA A + LYNNE A	\$494		-\$252	
	61	R	73	F27	FRASER EDWARD A II + DIANE	\$575		-\$51	
	63	R	74	F27	DANGELO NATALE	\$271		-\$706	
	67	R	75	F27	CAPPIELLO GERARDE + JO..	\$51		-\$164	
	72	R	480	F27	MCCARTHY THOMAS M + PA..	\$246		-\$665	
73	R	76	F27	MADDOCK ELEANORA	\$288		-\$753		
76	R	479	F27	GRAY DEBORAH JEAN	\$247		-\$660		
77	R	77	F27	BENOIT NICOLE M	\$258		-\$671		
80	R	478	F27	LAFFEY BRIAN M	\$241		-\$646		
81	R	78	F27	HOLLANDER JOSEPHINE	\$277		-\$714		
86	R	477	F27	WAYVIVIAN L	\$246		-\$655		
87	R	79	F27	DUPUCE VICTOR A	\$258		-\$686		
90	R	476	F27	COLONIS STEPHEN E	\$253		-\$670		
BECKWITH ST	Null	R	3745	D16	ANDRIEWICZ MARYGRACE E.	\$266		\$310	

Sum of \$ Difference Two-rate, Sum of \$ Difference AXI, Sum of \$ Difference AXI 5% and Sum of \$ Difference AXI + Two-rate broken down by Street Name, Street Number, Tax Class, Parcel ID, Map and Owner Name. The data is filtered on Homeowner, which keeps False and T. The view is filtered on Parcel ID, Street Name, Tax Class and Owner Name. The Parcel ID filter excludes Null. The Street Name filter has multiple members selected. The Tax Class filter has multiple members selected. The Owner Name filter has multiple members selected.

\$ Difference by Street

Street Name	Street Number	Tax Class	Parcel ID	Map	Owner Name	ice AXI 5%	\$ Difference AXI + Two-rate	
BAYONET ST	272	R	7284	D07	HODGESRAYMOND	-\$85	-\$591	
	276	R	7283	D07	PARADISTEVEN R	-\$116	-\$456	
	288	R	7304	D06	CHAVEZ ELISIO + MARINA ..	-\$58	-\$553	
	289	R	7329	D06	RONDON AMBIORK	-\$50	-\$570	
	297	R	7330	D06	CLARKE GRACE E	-\$78	-\$584	
	302	R	7303	D06	MURACH WANDA V + BOLE.	-\$59	-\$517	
	305	R	7332	D06	HOPKINS RAYMOND + MAR..	-\$59	-\$576	
	310	R	7302	D06	BEAM KIMBERLY	-\$108	-\$480	
	311	R	7333	D06	VELAZQUEZ TANYA +	-\$84	-\$579	
	315	R	7334	D06	HEATH SEAN H	-\$63	-\$571	
	319	R	7335	D06	CRAIG RUDOLPH A + MYRN..	-\$44	-\$562	
	323	R	7336	D06	HENRY VERNON	-\$73	-\$579	
	327	R	7337	D06	JAMES GWENDOLYN D	-\$69	-\$577	
	331	R	7338	D06	TRAHAN ANTHONY + HOLLY	-\$67	-\$558	
	336	R	7299	D06	MURPHY DIANE CAROL	-\$55	-\$568	
	339	R	7339	D06	MALDONADO JOSEFINO & A..	-\$50	-\$565	
	340	R	7298	D06	GILLIS HARVEY + SHIRLEY	-\$72	-\$580	
	344	R	7297	D06	MITCHELL CYNTHIA J	-\$79	-\$591	
	345	R	7340	D06	FLORES ARMIDA + NELSON ..	-\$29	-\$544	
	348	R	7296	D06	STAR JOHN	-\$80	-\$595	
	349	R	7341	D06	SABILIA ELIZABETH A	-\$86	-\$591	
	352	R	7295	D06	RAMIREZ BIENVENIDO BU..	-\$109	-\$576	
	353	R	7342	D06	DIPOLLINA MICHAEL C	-\$59	-\$565	
	357	R	7343	D06	MCCOY CLARENCE	-\$74	-\$576	
	380	C	7605	C06	DEVIKRUPA LLC	\$636	\$2,840	
	386	R	7603	C06	NUNES PATRICIA E	-\$84	-\$572	
	387	C	7624	C05	THAMES VALLEY COUNCIL F..	-\$352	\$3,919	
	400	C	7606	C06	400 BAYONET STREET LLC	\$1,516	\$7,684	
	421	R	7625	C05	TORRES GILBERTO G &	-\$90	-\$310	
	433	R	7656	C05	ROSSI THEODORE P + AND..	-\$176	-\$281	
	443	R	7657	C05	KOTECKIRICHARD D + BARB..	-\$93	-\$321	
	461	R	7687	C05	NOVAKOWSKI GAL	-\$99	-\$404	
	479	R	7689	C05	DANIELS JEFFREY S	-\$263	-\$12	
	485	R	7659	C05	SABILIA JOHN +	-\$85	-\$464	
	497	R	7660	C05	CARBONI ELVIRA MONTES ..	-\$114	-\$489	
	501	R	7661	C05	CARBONI ELVIRA A	-\$113	-\$370	
	BAYONET ST 1	453	R	7663	C05	TESTAGROSSA JOSEPH J	\$30	-\$1,021
	BAYONET ST 2	453	R	7664	Null	HILL GLORIA J	\$30	-\$1,021
	BAYONET ST 3	453	R	7665	Null	HODGES TONYA	\$30	-\$1,021
	BAYONET ST 4	453	R	7666	Null	AKER DARNELL A	\$30	-\$1,021
	BAYONET ST 5	453	R	7667	Null	WARREN VALEREM	\$30	-\$1,021
	BAYONET ST 6	453	R	7668	Null	PLUSZYNSKI MARTIN G	\$30	-\$1,021
	BAYONET ST 7	453	R	7669	Null	TESSIER PATRICIA A	\$30	-\$1,021
	BAYONET ST 8	453	R	7670	Null	GOODSON LORETTA F	\$30	-\$1,021
	BAYONET ST 9	453	R	7671	Null	RODRIGUEZ GRISelda	\$30	-\$1,021
	BAYONET ST 10	453	R	7672	Null	TAYLOR STANLEY	\$30	-\$1,021
	BAYONET ST 11	453	R	7673	Null	SCHIANO ROBERTO + ANA ..	\$30	-\$1,021
	BAYONET ST 12	453	R	7674	Null	SIMMONS ANGIE E	\$32	-\$1,020
	BAYONET ST 13	453	R	7675	Null	SKILES BARBARA	\$30	-\$1,021
	BAYONET ST 14	453	R	7676	Null	LANDRY BRADFORD N + YA..	\$30	-\$1,021
BAYONET ST 15	453	R	7677	Null	COLON JANNELLE	\$30	-\$1,021	
BAYONET ST 16	453	R	7678	Null	SELIGER LANA	\$30	-\$1,021	
BAYONET ST 17	453	R	7679	Null	CURTIS STEPHEN M +	\$30	-\$1,021	
BAYONET ST 18	453	R	7680	Null	MARIANO ROY + AISA L	\$32	-\$1,015	
BAYONET ST 19	453	R	7681	Null	MOSLEY BEVERLY J	\$30	-\$1,021	
BAYONET ST 20	453	R	7682	Null	GALUIN ANN + JESSICA	\$30	-\$1,021	
BAYONET ST 21	453	R	7683	Null	DEUTSCHE BANK NATL TRU..	\$30	-\$1,021	
BAYONET ST 22	453	R	7684	Null	FRANKE JOHN A	\$30	-\$1,021	
BAYONET ST 23	453	R	7685	Null	FAFARA ANTHONYA + TAN..	\$30	-\$1,021	
BAYSHORE DR	9	R	453	F26	FREDRICK LESLIE K	-\$237	-\$130	
	12	R	472	F26	ENSGN SPENCER	-\$205	-\$130	
	15	R	454	F26	DUNN WALTER	-\$181	-\$114	
	18	R	471	F27	MANKOWSKI ROBERTA + D..	-\$207	-\$126	
	21	R	455	F26	RUDNE JACK	-\$238	-\$141	
	22	R	470	F27	DARROW CALVIN B	-\$214	-\$128	
	25	R	456	F26	DERKS LAURA L	-\$190	-\$120	
	26	R	469	F27	ST RUTT WARREN W + PATRL..	-\$196	-\$122	
	30	R	468	F27	STRONESKI DOROTHY F	-\$224	-\$136	
	31	R	457	F26	MANROEL GALE +	-\$214	-\$132	
	35	R	458	F26	SMITH RITA	-\$239	-\$145	
	39	R	459	F27	BAILLARGEON GARY A +	-\$526	\$957	
	42	R	467	F27	BETJEMANN ROBERT G +	-\$380	\$768	
	43	R	460	F27	HARRINGTON ANNE L	-\$816	\$1,830	
	49	R	461	F27	KILEY JOHN P + DEBORAH	-\$691	\$1,455	
	50	R	482	F27	MURPHY RYAN E + KRISTIL..	-\$442	\$728	
	55	R	71	F27	LEUZE CAROLYN H	-\$597	\$1,166	
	57	R	72	F27	STAMM MICHAEL C + LINDA J	-\$721	\$1,534	
	60	R	481	F27	GAFFNEY DANA A + LYNNE A	-\$413	\$627	
	61	R	73	F27	FRASER EDWARD A II + DIANE	-\$480	\$931	
	63	R	74	F27	DANGELO NATALE	-\$226	-\$128	
	67	R	75	F27	CAPPIELLO GERARDE + JO..	-\$43	-\$49	
	72	R	480	F27	MCCARTHY THOMAS M + PA..	-\$205	-\$136	
	73	R	76	F27	MADDOCK ELEANORA	-\$240	-\$138	
	76	R	479	F27	GRAY DEBORAH JEAN	-\$206	-\$130	
	77	R	77	F27	BENOIT NICOLE M	-\$215	-\$121	
	80	R	478	F27	LAFFEY BRIAN M	-\$202	-\$128	
	81	R	78	F27	HOLLANDER JOSEPHINE	-\$231	-\$125	
	86	R	477	F27	WAYVIVIAN L	-\$205	-\$128	
	87	R	79	F27	DUPUCE VICTOR A	-\$215	-\$134	
90	R	476	F27	COLONIS STEPHEN E	-\$211	-\$129		
BECKWITH ST	Null	R	3745	D16	ANDRIEWICZ MARYGRACE E..	-\$222	\$708	

Sum of \$ Difference Two-rate, Sum of \$ Difference AXI, Sum of \$ Difference AXI 5% and Sum of \$ Difference AXI + Two-rate broken down by Street Name, Street Number, Tax Class, Parcel ID, Map and Owner Name. The data is filtered on Homeowner, which keeps False and T. The view is filtered on Parcel ID, Street Name, Tax Class and Owner Name. The Parcel ID filter excludes Null. The Street Name filter has multiple members selected. The Tax Class filter has multiple members selected. The Owner Name filter has multiple members selected.

\$ Difference by Street

Street Name	Street Number	Tax Class	Parcel ID	Map	Owner Name	\$ Difference T wo-rate	\$ Difference AXI	\$ Difference AXI 5%	
BECKWITH ST	Null	R	3746	D16	ANDRIEWICZ MARYGRACE E.	\$203		\$234	
			3748	D16	HAUBERT KYLE	\$202		\$235	
		C	102004	D16	SPICER FUEL COMPANY INC	\$350		\$408	
		R	3688	D16	SOLODYNA DONNA E + VER...	\$0		-\$855	
		R	3689	D16	BEPLAT RICHARD G	\$36		-\$944	
		R	3690	D16	BROWN RONALD L	\$50		-\$978	
		R	3691	D16	PERRY PATRICIA R	\$21		-\$906	
		R	3747	D16	HAUBERT KYLE	\$15		-\$897	
		R	3692	D16	DENT JOHN J ESTATE	\$15		-\$891	
		R	3693	D16	PIA KENNETH R + DONNA	\$32		-\$930	
		R	3696	D16	HARRINGTON SCOTT D &	\$38		-\$930	
		R	3697	D16	VENNE NORA E	-\$14		-\$802	
		R	3698	D16	WILLIAMSON THOMAS E +	-\$8		-\$833	
		R	3685	D16	EDWARDS KENNETH W &	\$43		-\$952	
		R	3699	D16	MESSINA PHILIP JR	\$14		-\$891	
		R	3684	D16	DOUGHERTY WAYNE H + CA...	\$19		-\$895	
		R	3700	D16	PREKA DEJVID + JODYM	-\$30		-\$781	
		R	3683	D16	MESSINA JOSEPH R + TERE...	\$12		-\$877	
	BEECH DR	Null	R	721	F24	USHKEVICH SOPHIE	\$426		\$497
			R	720	F24	USHKEVICH SOPHIE	\$270		-\$702
		R	722	F24	DEUTSCHE BANK NATL TRU...	\$196		-\$535	
		R	723	F24	STEVENS ANDREW	\$187		-\$515	
		R	94	F27	COLLINS CYNTHIA L	\$811		\$338	
		R	93	F27	WARGO CHARLES P	\$735		\$488	
		R	102025	E13	EASTERN CONN HOUSING O...	-\$82		-\$765	
		R	4285	E14	MADLON JOHN C + KARB N J	-\$29		-\$937	
		R	4284	E14	CAMPBELL ARNOLD T +	-\$14		-\$970	
		R	4621	E13	BAEZ BRENDA L	-\$92		-\$745	
BEECHWOOD LN		R	4593	E13	CASTRO SEVERINO + FRAN...	-\$82		-\$793	
		R	4594	E13	PHILIBERT GEMIL + MARIE	-\$190		-\$519	
		R	4628	E13	WELLS FARGO BANK NATIO...	\$7		-\$1,007	
		R	4595	E13	MANNING LUEVENNE	-\$40		-\$898	
		C	4627	E13	NEW ENGLAND PROPERTYS...	-\$2		-\$272	
		R	4596	E13	HOPE INC	\$65		-\$808	
		R	4626	E13	MORALES ALEJANDRO +	-\$45		-\$861	
		R	4598	E13	HERNANDEZ VAZQUEZ WILS...	-\$115		-\$713	
		R	4625	E13	HYSLOP WADE A JR + JESSI...	-\$4		-\$987	
		R	4599	E13	BAEZ CARLOS	\$10		-\$1,001	
		R	4624	E13	MARTINEZ MODESTA & LUL	-\$21		-\$946	
		R	4601	E13	DEUTSCHE BANK NATL TRU...	-\$34		-\$923	
		R	4623	E13	JAMES CLAUDIA L	-\$6		-\$983	
		R	4602	E13	ML SPARK PROPERTIES LLC	-\$12		-\$953	
		R	4622	E13	ML SPARK PROPERTIES LLC	\$162		\$189	
		R	102026	E13	EASTERN CONN HOUSING O...	-\$81		-\$763	
		R	4603	E13	ROSA WILLIAM	-\$156		-\$591	
		R	4604	E13	VELEZ ROSA	-\$112		-\$720	
	BELDEN CT		R	4605	E13	SAPIA LILLIAN C	\$56		-\$876
			R	4299	E13	DANIELS EFFIE L	-\$18		-\$922
		R	4300	E13	MONTOVA ZORADA	\$8		-\$987	
		R	4301	E14	EBANKS WILLIAM	-\$104		-\$736	
		R	4283	E14	GRIFFIN DENNIS G + REBEC...	-\$1		-\$990	
		R	4302	E14	DAMAS RODOLPHE &	-\$132		-\$670	
		R	4282	E14	HERNANDEZ JORGE PRIETO...	\$7		-\$1,017	
		R	4281	E14	SATTI JOHN	\$170		\$198	
		R	4303	E14	RICHARDSON EDWIN C	-\$40		-\$897	
		R	4304	E14	FINE LENORA	-\$162		-\$592	
		R	4305	E14	MEDBERRY ALVA ESTATE	-\$46		-\$872	
		R	4306	E14	HOPE INC	\$150		\$17	
		R	3122	E18	WHITAM GARYS TRUST EE	\$106		-\$775	
		R	2753	E18	TRANCHIDA ANGELA LU	\$74		-\$706	
		R	2776	E18	HAMMOND EDWARD M +	-\$18		-\$491	
		R	2752	E18	TERRY DANIEL + CINDY	\$31		-\$615	
		R	2751	E18	SHANAHAN MICHAEL E + D...	-\$32		-\$459	
		R	2777	E18	CURCIO THOMAS J + SUSAN K	\$54		-\$628	
		R	2778	E18	BOWEN DONALD R	\$59		-\$672	
		R	2779	E18	MANOLAKIS MICHAEL G &	-\$58		-\$386	
	R	2780	E18	ONEILL MARY ELLEN ET AL	-\$66		-\$363		
BELLEVUE PL		R	2750	E18	TALBOT ERKA	\$87		-\$728	
		R	2781	E18	ONEILL BARBARA JEAN	-\$9		-\$503	
		R	2749	E18	SPIEGEL STEPHEN B + MAR...	-\$6		-\$495	
		R	2748	E18	BROWN ELIZABETH J	-\$14		-\$504	
		R	2782	E18	PINHEY DONALD C + FRANCO...	\$25		-\$475	
		R	2747	E18	ROMERO CARMEN	\$128		-\$857	
		R	2783	E18	REYES JOSE A	-\$92		-\$272	
		R	2746	E18	WEAVER B SCOTT	\$66		-\$691	
		R	2764	E18	HARRINGTON KATHLEEN J	-\$30		-\$449	
		R	7046	D07	MARQUIS LESLIE	\$265		\$309	
BELVIDERE ST	Null	R	7280	D07	MCCOY MARY JO + JAMES	\$253		\$295	
		R	7037	D07	MARTIN WAYNEL	\$149		-\$754	
		R	7044	D07	VENDITTO ROSE L/U	-\$28		-\$572	
		R	7045	D07	WILBUR JOSEPHINE +	-\$52		-\$488	
BENTLEY AVE		R	10	G28	CHITTICK CORRNA L &	\$398		\$130	
		R	11	G28	CURCURO DONALD J	\$200		-\$196	
		R	12	G28	FAGIN WILLIAM J + SANDR...	\$264		-\$353	
		R	13	G28	RETTURA VINCENZO	\$164		-\$120	
		R	6468	E09	SALVADORE NAPOLEON S	-\$6		-\$785	
BERKELEY AVE		R	6469	E09	HAMBREYST EPHEN T	\$1		-\$826	
		R	6476	E09	HALL MARY ANN SHEFLOT	-\$27		-\$713	

Sum of \$ Difference T wo-rate, Sum of \$ Difference AXI, Sum of \$ Difference AXI 5% and Sum of \$ Difference AXI + T wo-rate broken down by Street Name, Street Number, Tax Class, Parcel ID, Map and Owner Name. The data is filtered on Homeowner, which keeps False and T. The view is filtered on Parcel ID, Street Name, Tax Class and Owner Name. The Parcel ID filter excludes Null. The Street Name filter has multiple members selected. The Tax Class filter has multiple members selected. The Owner Name filter has multiple members selected.

\$ Difference by Street

Street Name	Street Number	Tax Class	Parcel ID	Map	Owner Name	ice AXI 5%	\$ Difference AXI + Two-rate
BECKWITH ST	Null	R	3746	D16	ANDRIEWICZ MARY GRACE E.	-\$170	\$539
			3748	D16	HAUBERT KYLE	-\$168	\$536
	15	C	102004	D16	SPICER FUEL COMPANY INC	-\$292	\$931
	19	R	3688	D16	SOLODYNA DONNA E + VER...	\$0	-\$710
	23	R	3689	D16	BEPLAT RICHARD G	-\$30	-\$723
	25	R	3690	D16	BROWN RONALD L	-\$42	-\$728
	29	R	3691	D16	PERRY PATRICIA R	-\$18	-\$717
	30	R	3747	D16	HAUBERT KYLE	-\$13	-\$720
	33	R	3692	D16	DENT JOHN J ESTATE	-\$13	-\$715
	37	R	3693	D16	PIA KENNETH R + DONNA	-\$27	-\$719
	53	R	3696	D16	HARRINGTON SCOTT D &	-\$31	-\$708
	57	R	3697	D16	VENNE NORA E	\$12	-\$690
	63	R	3698	D16	WILLIAMSON THOMAS E +	\$6	-\$705
	66	R	3685	D16	EDWARDS KENNETH W &	-\$36	-\$717
	67	R	3699	D16	MESSINA PHILIP JR	-\$12	-\$717
	68	R	3684	D16	DOUGHERTY WAYNE H + CA...	-\$16	-\$711
	71	R	3700	D16	PREKA DEVID + JODYM	\$25	-\$700
	72	R	3683	D16	MESSINA JOSEPH R + TERE...	-\$10	-\$708
	75	R	3701	D16	GALBO JOHN EST + DORO...	-\$6	-\$714
	79	R	3708	D17	CACCIATORE MARGHERITA	\$44	-\$686
80	R	3682	D16	KING ANNA L &	\$7	-\$698	
BEECH DR	Null	R	721	F24	USHKEVICH SOPHIE	-\$356	\$1,135
	15	R	720	F24	USHKEVICH SOPHIE	-\$226	-\$126
	16	R	722	F24	DEUTSCHE BANK NATL TRU...	-\$164	-\$113
20	R	723	F24	STEVENS ANDREW	-\$156	-\$112	
BEECHWOOD LN	22	R	94	F27	COLLINS CYNTHIA L	-\$677	\$1,654
	40	R	93	F27	WARGO CHARLES P	-\$614	\$1,649
BELDEN CT	17	R	102025	E13	EASTERN CONN HOUSING O...	\$69	-\$775
	18	R	4285	E14	MADLON JOHN C + KARB N J	\$24	-\$827
	22	R	4284	E14	CAMPBELL ARNOLD T +	\$12	-\$830
23	R	4621	E13	BAEZ BRENDA L	\$77	-\$774	
BELDEN ST	13	R	4593	E13	CASTRO SEVERINO + FRAN...	\$68	-\$798
	17	R	4594	E13	PHILIBERT GEMIL + MARIE	\$158	-\$753
	20	R	4628	E13	WELLS FARGO BANK NATIO...	-\$6	-\$824
	21	R	4595	E13	MANNING LUEVENNE	\$33	-\$814
	24	C	4627	E13	NEW ENGLAND PROPERTY S...	\$1	-\$229
	25	R	4596	E13	HOPE INC	-\$54	-\$561
	28	R	4626	E13	MORALES ALEJANDRO +	\$38	-\$792
	29	R	4598	E13	HERNANDEZ VAZQUEZ WILS...	\$96	-\$788
	32	R	4625	E13	HYSLOP WADE A JR + JESSI...	\$4	-\$827
	33	R	4599	E13	BAEZ CARLOS	-\$9	-\$814
	36	R	4624	E13	MARTINEZ MODESTA & LUL	\$17	-\$821
	39	R	4601	E13	DEUTSCHE BANK NATL TRU...	\$28	-\$824
	40	R	4623	E13	JAMES CLAUDIA L	\$5	-\$827
	41	R	4602	E13	ML SPARK PROPERTIES LLC	\$10	-\$812
	42	R	4622	E13	ML SPARK PROPERTIES LLC	-\$135	\$432
	46	R	102026	E13	EASTERN CONN HOUSING O...	\$67	-\$771
	47	R	4603	E13	ROSA WILLIAM	\$131	-\$756
	49	R	4604	E13	VELEZ ROSA	\$94	-\$789
	53	R	4605	E13	SAPIA LILLIAN C	-\$47	-\$634
	57	R	4299	E13	DANIELS EFFIE L	\$15	-\$796
	61	R	4300	E13	MONTOVA ZORADA	-\$7	-\$806
	63	R	4301	E14	EBANKS WILLIAM	\$87	-\$788
	64	R	4283	E14	GRIFFIN DENNIS G + REBEC...	\$1	-\$825
	65	R	4302	E14	DAMAS RODOLPHE &	\$110	-\$780
	66	R	4282	E14	HERNANDEZ JORGE PRIETO...	-\$6	-\$833
	68	R	4281	E14	SATTI JOHN	-\$142	\$452
	69	R	4303	E14	RICHARDSON EDWIN C	\$34	-\$814
	73	R	4304	E14	FINE LENORA	\$135	-\$766
77	R	4305	E14	MEDBERRY ALVA ESTATE	\$39	-\$803	
81	R	4306	E14	HOPE INC	-\$125	\$267	
BELLEVUE PL	12	R	3122	E18	WHITAM GARYS TRUSTEE	-\$89	-\$464
	16	R	2753	E18	TRANCHIDA ANGELA LU	-\$62	-\$461
	17	R	2776	E18	HAMMOND EDWARD M +	\$15	-\$439
	20	R	2752	E18	TERRY DANIEL + CINDY	-\$26	-\$459
	24	R	2751	E18	SHANAHAN MICHAEL E + D...	\$26	-\$436
	27	R	2777	E18	CURCIO THOMAS J + SUSAN K	-\$45	-\$430
	29	R	2778	E18	BOWEN DONALD R	-\$50	-\$458
	31	R	2779	E18	MANOLAKIS MICHAEL G &	\$49	-\$420
	35	R	2780	E18	ONEILL MARY ELLEN ET AL	\$55	-\$414
	36	R	2750	E18	TALBOT ERKA	-\$73	-\$457
	39	R	2781	E18	ONEILL BARBARA JEAN	\$8	-\$434
	40	R	2749	E18	SPIEGEL STEPHEN B + MAR...	\$5	-\$422
	42	R	2748	E18	BROWN ELIZABETH J	\$11	-\$442
	43	R	2782	E18	PINHEY DONALD C + FRANCO...	-\$21	-\$352
	46	R	2747	E18	ROMERO CARMEN	-\$107	-\$494
	51	R	2783	E18	REYES JOSE A	\$77	-\$383
56	R	2746	E18	WEAVER B SCOTT	-\$55	-\$463	
58	R	2764	E18	HARRINGTON KATHLEEN J	\$25	-\$423	
BELVIDERE ST	Null	R	7046	D07	MARQUIS LESLIE	-\$221	\$705
			7280	D07	MCCOY MARY JO + JAMES	-\$212	\$674
	10	R	7037	D07	MARTIN WAYNEL	-\$124	-\$375
	15	R	7044	D07	VENDITTO ROSE L/U	\$23	-\$523
23	R	7045	D07	WILBUR JOSEPHINE +	\$43	-\$494	
BENTLEY AVE	7	R	10	G28	CHITTIK CORRNA L &	-\$332	\$781
	11	R	11	G28	CURCURO DONALD J	-\$167	\$175
	15	R	12	G28	FAGIN WILLIAM J + SANDR...	-\$220	\$154
	19	R	13	G28	RETTURA VINCENZO	-\$137	\$177
	11	R	6468	E09	SALVADORE NAPOLEON S	\$5	-\$662
BERKELEY AVE	15	R	6469	E09	HAMBREY STEPHEN T	-\$1	-\$684
	16	R	6476	E09	HALL MARY ANN SHEFLOTT	\$23	-\$638

Sum of \$ Difference Two-rate, Sum of \$ Difference AXI, Sum of \$ Difference AXI 5% and Sum of \$ Difference AXI + Two-rate broken down by Street Name, Street Number, Tax Class, Parcel ID, Map and Owner Name. The data is filtered on Homeowner, which keeps False and T. The view is filtered on Parcel ID, Street Name, Tax Class and Owner Name. The Parcel ID filter excludes Null. The Street Name filter has multiple members selected. The Tax Class filter has multiple members selected. The Owner Name filter has multiple members selected.



\$ Difference by Street

Street Name	Street Number	Tax Class	Parcel ID	Map	Owner Name	\$ Difference T wo-rate	\$ Difference AXI	\$ Difference AXI 5%	
BERKELEY AVE	21	R	6470	E09	CUNNINGHAM PATRICK	\$26		-\$872	
	22	R	6475	E09	MARTIN JACLYN M +	-\$72		-\$616	
	24	R	6474	E09	MUNIZ JUAN S + FRANCISCA	\$72		-\$975	
	32	R	6602	E09	ADLER RUSSELL D JR +	\$11		-\$808	
	36	R	6601	E09	NEFF WILLIAM	-\$3		-\$774	
	39	R	6614	E09	GRAMOLINI NANCY J	\$14		-\$810	
	40	R	6600	E09	GUZMAN IDELFONSO	-\$42		-\$678	
	42	R	6599	E09	RODRIGUEZ MAYRA	\$44		-\$895	
	44	R	6598	E09	DEUTSCHE BANK NATIONAL	-\$115		-\$500	
	49	R	6617	E09	DONALDSON JAMES M + DI...	\$11		-\$805	
	52	R	6597	E09	GREAVES KERRY P	-\$33		-\$653	
	53	R	6618	E09	HELM ELENOR L HADLEY + ...	\$28		-\$841	
	57	R	6616	E09	TARLTON EUGENE + ANNA	-\$115		-\$508	
	58	R	7023	E09	DECOSTA FREDERICK B + D...	-\$9		-\$760	
	64	R	7022	E08	MCC LURE NAOMI E	\$26		-\$850	
	66	R	7021	E08	GREENLEE JIMMY III + NIC...	\$44		-\$895	
BILLARD RD	8	R	912	H25	PRIMUS ROMANA R TRUSTEE	\$186		-\$364	
	19	R	909	H24	MCLAUGHLIN ROBERT JR + ...	\$141		-\$214	
	20	R	910	H25	BANKS STANLEY + ELAINE	\$176		-\$254	
BISHOP CT	4	R	4865	E12	ROBINSON MEGHAN S	-\$12		-\$978	
	7	R	4864	E12	LACOURSE DANIELLE	-\$3		-\$1,003	
BLACKHALL CT	9	R	4836	E13	WALLIS NED A	-\$102		-\$726	
	12	R	5160	E13	WALLIS NED M	-\$19		-\$935	
	17	R	5159	E13	COTTO ELIZABETH +	\$6		-\$992	
	21	R	5136	E13	GREGOIRE DAVID T	\$29		-\$1,080	
	24	R	5157	E13	VASQUEZ JOSE L + MAGDAL...	\$9		-\$979	
	27	R	5158	E13	KENNEDY DAVID R	\$42		-\$1,058	
BLACKHALL ST	Null	R	5133	E12	GUZMAN-DEPERALTA BOLV...	\$172		\$194	
		R	5134	E13	GARDNER LOUIS M	\$158		\$106	
		5149	E12	GARDNER LOUIS M	\$173		\$201		
	10	C	4612	E13	TRUMAN STREET PARTNERS...	\$124		-\$243	
	13	R	4808	E13	MATIAS JOSE	-\$84		-\$769	
	14	R	4611	E13	MARTINEZ RODOLFO	-\$55		-\$841	
	15	R	4809	E13	CLARK NIKKOLE C + CLARK ...	-\$101		-\$725	
	17	C	4810	E13	PERKINS MALOYD	\$107		-\$440	
	18	C	4616	E13	TRUMAN STREET PARTNERS...	\$809		\$431	
	22	R	4609	E13	GRIMMETT GEVONNA A	-\$42		-\$857	
	28	R	4607	E13	SMITH VICTOR R	-\$44		-\$872	
	31	R	4813	E13	SCOTT WILLIAM W JR & RE...	-\$127		-\$662	
	37	R	4814	E13	ANDINO VICTOR	-\$108		-\$710	
	40	C	4592	E13	LACOMBERICHARD A +GRA...	\$17		-\$58	
	41	R	4815	E13	PERKINS MALOYD J III	-\$110		-\$702	
	44	R	4591	E13	PERKINS MALOYD J III	-\$86		-\$760	
	45	R	4816	E13	SINGLETON IRENE	-\$211		-\$453	
	47	R	4817	E13	OLD IRONSIDES LLC	-\$37		-\$885	
	48	C	4825	E13	LOGAN JEAN M	\$252		\$223	
	49	C	4818	E13	MCLAUGHLIN COMPANIES L...	-\$109		-\$724	
	55	R	4819	E13	DUMPMASTERS LLC	-\$109		-\$689	
	57	C	4820	E13	CABA-BURGOS JUAN U	\$10		-\$571	
	59	R	4821	E13	WELLS MALACHI + EDITH	\$13		-\$1,018	
	64	C	4837	E13	FIEDOROWICZ/RANKOWITZ...	\$178		-\$655	
	67	C	4869	E12	PERKINS MALOYD J III	-\$99		-\$559	
	71	R	4870	E12	SPERY MARK S	-\$29		-\$922	
	73	R	4871	E12	GENERAL RONALD + GEVA I...	-\$4		-\$976	
	74	C	4835	E13	MORENO NESTOR J	-\$67		-\$517	
	77	R	4872	E12	US BANK NATIONAL TRUSTEE	-\$34		-\$894	
	78	R	4834	E12	SALEGNA NICHOLAS P	-\$36		-\$890	
	81	R	4873	E12	LEWIS KENNETH R + REGINA	-\$1		-\$974	
	82	R	4833	E12	SCALORA JOSHUA D	-\$36		-\$890	
	83	R	4874	E12	JAYERIC S + SUSAN	-\$87		-\$794	
	86	R	4832	E12	MORENO ABEL	-\$138		-\$644	
	88	R	5135	E12	GARDNER LOUIS M	\$30		-\$1,040	
	94	R	5132	E12	STUBBLEFIELD KARLA Y	-\$19		-\$943	
	98	R	5131	E12	GUZMAN-DEPERALTA BOLV...	-\$124		-\$654	
	101	R	5286	E12	MELGAREJO OLINDA	-\$98		-\$727	
	106	R	5130	E12	RODRIGUEZ MILAGROS	-\$68		-\$798	
	109	R	5288	E12	LACROIX MONIQUE	-\$121		-\$653	
	110	R	5129	E12	LACOURSE DANIELLE	-\$83		-\$768	
	113	R	5289	E12	MCCALLA HOLLYH + DARRL...	-\$49		-\$850	
	114	R	5128	E12	CALDERON CARLOS	-\$21		-\$926	
	117	R	5290	E12	DELOSANTOS DANIEL &	-\$44		-\$869	
	118	R	5127	E12	RODRIGUEZ JOSE A COLON ...	-\$10		-\$951	
	BLINMAN ST	17	R	4707	F13	SCHIAVONE STEVEN + LUC...	\$189		\$220
		26	R	4659	F13	WILSON RENATE M	-\$128		-\$822
		27	R	4725	F13	SCHIAVONE STEVEN + LUC...	\$157		-\$28
		31	C	4726	F13	LAWSON DANIEL S JR & JO...	-\$36		-\$659
		35	R	4727	F13	SCALA ROBERT L + ELLEN C...	-\$77		-\$727
		36	R	4652	F13	KENT KOA A	-\$91		-\$708
		39	R	4728	F13	SCALA ROBERT L	\$179		\$209
40		R	4651	F13	THOMAS SARAH B	-\$104		-\$657	
48		R	4650	F13	WIMBERLY PATTIE MAE	\$28		-\$1,017	
50		C	4649	F13	SEABIRD ENTERPRISES INC	\$209		\$204	
55		C	4744	F13	SANTER MAYER +	\$79		-\$178	
59		C	4745	F13	COLLINS JON + CHRISTOPH...	\$299		-\$750	
73		C	4762	F13	COLLINS CHRISTOPHER &	\$420		\$322	
87		R	4763	F13	DIXON JAMES P	-\$22		-\$865	
91		R	4764	F13	OTOOLE BRIAN	\$12		-\$936	
94		R	4637	F13	BUSCETTO MICHAEL	-\$48		-\$801	
95		R	4765	F13	SOBIECH DORIS B	-\$158		-\$497	
96	R	4636	F13	HARRIS MICHAEL	-\$45		-\$803		
99	R	4766	F13	SOBIECH DORIS B	-\$64		-\$733		

Sum of \$ Difference T wo-rate, Sum of \$ Difference AXI, Sum of \$ Difference AXI 5% and Sum of \$ Difference AXI + T wo-rate broken down by Street Name, Street Number, Tax Class, Parcel ID, Map and Owner Name. The data is filtered on Homeowner, which keeps False and T. The view is filtered on Parcel ID, Street Name, Tax Class and Owner Name. The Parcel ID filter excludes Null. The Street Name filter has multiple members selected. The Tax Class filter has multiple members selected. The Owner Name filter has multiple members selected.

\$ Difference by Street

Street Name	Street Number	Tax Class	Parcel ID	Map	Owner Name	ice AXI 5%	\$ Difference AXI + Two-rate
BERKELEY AVE	21	R	6470	E09	CUNNINGHAM PATRICIA	-\$22	-\$680
	22	R	6475	E09	MARTIN JACLYN M +	\$60	-\$634
	24	R	6474	E09	MUNIZ JUAN S + FRANCISCA	-\$60	-\$688
	32	R	6602	E09	ADLER RUSSELL D JR +	-\$9	-\$653
	36	R	6601	E09	NEFF WILLIAM	\$3	-\$649
	39	R	6614	E09	GRAMOLINI NANCY J	-\$12	-\$650
	40	R	6600	E09	GUZMAN IDELFONSO	\$35	-\$634
	42	R	6599	E09	RODRIGUEZ MAYRA	-\$36	-\$670
	44	R	6598	E09	DEUTSCHE BANK NATIONAL	\$96	-\$611
	49	R	6617	E09	DONALDSON JAMES M + DI...	-\$9	-\$651
	52	R	6597	E09	GREAVES KERRY P	\$27	-\$598
	53	R	6618	E09	HELM ELENOR L HADLEY + ...	-\$23	-\$652
	57	R	6616	E09	TARLTON EUGENE + ANNA	\$96	-\$617
	58	R	7023	E09	DECOSTA FREDERICK B + D...	\$8	-\$647
	64	R	7022	E08	MCCLURE NAOMIE	-\$22	-\$662
	66	R	7021	E08	GREENLEE JIMMY III + NIC...	-\$37	-\$669
BILLARD RD	8	R	912	H25	PRIMUS ROMANA R TRUSTEE	-\$155	\$11
	19	R	909	H24	MCLAUGHLIN ROBERT JR + ...	-\$117	\$60
	20	R	910	H25	BANKS STANLEY + ELAINE	-\$147	\$86
BISHOP CT	4	R	4865	E12	ROBINSON MEGHAN S	\$10	-\$833
	7	R	4864	E12	LACOURSE DANIELLE	\$3	-\$839
BLACKHALL CT	9	R	4836	E13	WALLIS NED A	\$85	-\$775
	12	R	5160	E13	WALLIS NED M	\$16	-\$809
	17	R	5159	E13	COTTO ELIZABETH +	-\$5	-\$814
	21	R	5136	E13	GREGOIRE DAVID T	-\$24	-\$849
	24	R	5157	E13	VASQUEZ JOSEL + MAGDAL...	-\$7	-\$798
	27	R	5158	E13	KENNEDY DAVID R	-\$35	-\$809
BLACKHALL ST	Null	R	5133	E12	GUZMAN-DEPERALTA BOLV...	-\$143	\$452
	Null	R	5134	E13	GARDNER LOUIS M	-\$132	\$356
	Null	R	5149	E12	GARDNER LOUIS M	-\$144	\$459
	10	C	4612	E13	TRUMAN STREET PARTNERS...	-\$104	\$9
	13	R	4808	E13	MATIAS JOSE	\$70	-\$782
	14	R	4611	E13	MARTINEZ RODOLFO	\$46	-\$793
	15	R	4809	E13	CLARK NIKKOLE C + CLARK ...	\$85	-\$774
	17	C	4810	E13	PERKINS MALOYD	-\$89	-\$185
	18	C	4616	E13	TRUMAN STREET PARTNERS...	-\$675	\$1,727
	22	R	4609	E13	GRIMMETT GEVONNA A	\$35	-\$783
	28	R	4607	E13	SMITH VICTOR R	\$37	-\$798
	31	R	4813	E13	SCOTT WILLIAM W JR & RE...	\$106	-\$765
	37	R	4814	E13	ANDINO VICTOR	\$90	-\$772
	40	C	4592	E13	LACOMBERICHARD A +GRA...	-\$14	-\$20
	41	R	4815	E13	PERKINS MALOYD J III	\$92	-\$770
	44	R	4591	E13	PERKINS MALOYD J III	\$72	-\$778
	45	R	4816	E13	SINGLETON IRENE	\$176	-\$733
	47	R	4817	E13	OLD IRONSIDES LLC	\$31	-\$798
48	C	4825	E13	LOGAN JEAN M	-\$210	\$611	
49	C	4818	E13	MCLAUGHLIN COMPANIES L...	\$91	-\$786	
55	R	4819	E13	DUMPMASTERS LLC	\$91	-\$758	
57	C	4820	E13	CABA-BURGOS JUAN U	-\$9	-\$457	
59	R	4821	E13	WELLS MALACHI + EDITH	-\$11	-\$824	
64	C	4837	E13	FIEDOROWICZ/RANKOWITZ...	-\$149	-\$243	
67	C	4869	E12	PERKINS MALOYD J III	\$82	-\$632	
71	R	4870	E12	SPERY MARK S	\$24	-\$814	
73	R	4871	E12	GENERAL RONALD + GEVA I...	\$3	-\$817	
74	C	4835	E13	MORENO NESTOR J	\$56	-\$544	
77	R	4872	E12	US BANK NATIONAL TRUSTEE	\$29	-\$801	
78	R	4834	E12	SALEGNA NICHOLAS P	\$30	-\$801	
81	R	4873	E12	LEWIS KENNETH R + REGINA	\$1	-\$811	
82	R	4833	E12	SCALORA JOSHUA D	\$30	-\$801	
83	R	4874	E12	JAYERIC S + SUSAN	\$73	-\$807	
86	R	4832	E12	MORENO ABEL	\$115	-\$769	
88	R	5135	E12	GARDNER LOUIS M	-\$25	-\$813	
94	R	5132	E12	STUBBLEFIELD KARLA Y	\$16	-\$817	
98	R	5131	E12	GUZMAN-DEPERALTA BOLV...	\$104	-\$754	
101	R	5286	E12	MELGAREJO OLINDA	\$82	-\$770	
106	R	5130	E12	RODRIGUEZ MILA GROS	\$57	-\$779	
109	R	5288	E12	LACROIX MONIQUE	\$101	-\$747	
110	R	5129	E12	LACOURSE DANIELLE	\$69	-\$778	
113	R	5289	E12	MCCALLA HOLLYH + DARRL...	\$41	-\$789	
114	R	5128	E12	CALDERON CARLOS	\$18	-\$806	
117	R	5290	E12	DELOS SANTOS DANIEL &	\$37	-\$797	
118	R	5127	E12	RODRIGUEZ JOSE A COLON ...	\$8	-\$806	
BLINMAN ST	17	R	4707	F13	SCHIAVONE STEVEN + LUC...	-\$158	\$503
	26	R	4659	F13	WILSON RENATE M	\$107	-\$900
	27	R	4725	F13	SCHIAVONE STEVEN + LUC...	-\$131	\$242
	31	C	4726	F13	LAWSON DANIEL S JR & JO...	\$30	-\$608
	35	R	4727	F13	SCALA ROBERT L + ELLEN C...	\$64	-\$735
	36	R	4652	F13	KENT KOA A	\$76	-\$742
	39	R	4728	F13	SCALA ROBERT L	-\$149	\$476
	40	R	4651	F13	THOMAS SARAH B	\$87	-\$721
	48	R	4650	F13	WIMBERLY PATTIE MAE	-\$23	-\$798
	50	C	4649	F13	SEABIRD ENTERPRISES INC	-\$175	\$524
	55	C	4744	F13	SANTER MAYER +	-\$66	-\$15
	59	C	4745	F13	COLLINS JON + CHRISTOPH...	-\$249	-\$118
	73	C	4762	F13	COLLINS CHRISTOPHER &	-\$350	\$978
	87	R	4763	F13	DIXON JAMES P	\$19	-\$757
	91	R	4764	F13	TOOLE BRIAN	-\$10	-\$757
	94	R	4637	F13	BUSCETTO MICHAEL	\$40	-\$746
	95	R	4765	F13	SOBIECH DORIS B	\$132	-\$681
96	R	4636	F13	HARRIS MICHAEL	\$37	-\$743	
99	R	4766	F13	SOBIECH DORIS B	\$53	-\$717	

Sum of \$ Difference Two-rate, Sum of \$ Difference AXI, Sum of \$ Difference AXI 5% and Sum of \$ Difference AXI + Two-rate broken down by Street Name, Street Number, Tax Class, Parcel ID, Map and Owner Name. The data is filtered on Homeowner, which keeps False and True. The view is filtered on Parcel ID, Street Name, Tax Class and Owner Name. The Parcel ID filter excludes Null. The Street Name filter has multiple members selected. The Tax Class filter has multiple members selected. The Owner Name filter has multiple members selected.

\$ Difference by Street

Street Name	Street Number	Tax Class	Parcel ID	Map	Owner Name	\$ Difference T wo-rate	\$ Difference AXI	\$ Difference AXI 5%	
BLINMAN ST	100	I	4635	F13	SMITH THOMAS L II	\$307		\$44	
	101	R	4767	F13	BLAUVELT RANDALL H	-\$47		-\$789	
	105	R	4768	F13	BROWN GREGORY	\$51		-\$1,040	
	106	R	4634	F13	GEE LESTER & MARY	-\$34		-\$845	
	108	C	4633	F13	GEE LESTER M + MARY E	\$299		\$35	
	111	R	4770	F13	SCOTT NATHANIEL + RICHAR...	-\$56		-\$800	
	114	R	4632	F13	GEE MARY E	-\$86		-\$719	
	115	C	4771	F13	QUINONES ERNESTO +	-\$47		-\$1,174	
	116	C	4631	F13	PADGETT JIMMIER SR & JA...	\$303		\$354	
	122	C	4641	F13	JIKARTOM LLC	\$117		\$136	
	BLYDENBURG AVE	60	R	3373	E16	DAWKINS JOHN L & LAURIE	\$25		-\$913
		65	R	3424	E16	ALLARD PAUL G	-\$150		-\$406
72		R	3372	E16	RAGLAND LETHA I	-\$73		-\$596	
73		R	3425	E16	WILLOUGHBY BERTHA	\$22		-\$890	
74		R	3371	E16	LEROY PAUL G	-\$5		-\$841	
78		R	3370	E16	TYRSECK DEREK S +	\$39		-\$946	
79		R	3426	E16	FITZGERALD JAMES W II	-\$12		-\$798	
110		R	3635	E16	AURORA LOAN SERVICES LLC	-\$23		-\$818	
111		R	3763	E16	TAYLOR KYLE + KENDRA	\$24		-\$916	
116		R	3634	E16	OCCIONERO KATHERINE S	-\$61		-\$698	
117		R	3764	E16	WATROUS KIRK A	-\$6		-\$841	
119		R	3766	E16	LINARES LUIS C +	-\$37		-\$765	
122		R	3632	E16	KUTROLLI GARIP + VALENT...	-\$37		-\$758	
123		R	3767	E16	LAINEZ YOLANDA +	-\$16		-\$814	
126		R	3631	E16	KUTROLLI DORNA	-\$68		-\$679	
127		R	3768	E16	BOUCHARD GEORGE E	-\$78		-\$664	
130		R	3630	E16	GROUS JOSEPH E & DAWN M	\$33		-\$933	
131		R	3769	E16	KEEFE CARMALW	-\$17		-\$814	
135		R	3770	E16	HERNANDEZ ROLANDO A + ...	-\$120		-\$556	
138		R	3629	E16	DANBURY BERNICE	\$23		-\$907	
139		R	3771	E16	AGUELE WILBERFORCE E	-\$41		-\$753	
140		R	3628	E16	DOESCHER MICHAEL W &	\$4		-\$861	
143		C	3772	E16	A-PLAN LLC	-\$6		-\$286	
144		R	3627	E16	THOMAS COCHETTA F	-\$32		-\$770	
146	R	3626	E16	DEMARCO ROSARIO R + MA...	-\$24		-\$791		
149	R	3773	E16	PENMAN DONALD C II + BO...	-\$8		-\$836		
152	R	3625	E16	GLYNN EDWARD R + PATRI...	-\$19		-\$793		
BOLLES AVE	12	R	7174	F07	NAHASS JAMES	\$44		-\$772	
	13	R	7077	F07	LESTER KEVIN J	\$51		-\$801	
	15	R	7078	F07	SWANSON WARREN A + KA...	-\$16		-\$623	
	16	R	7172	F07	HERNANDEZ ANDREA M	\$85		-\$881	
	17	R	7079	F07	BRILUS NATHANAE L + JOSE...	\$37		-\$757	
	18	R	7171	F07	HAMILTON KENNETH +	\$105		-\$931	
	19	R	7080	F07	STROTHER LEWIS JR +	\$81		-\$835	
	20	R	7170	F07	OCONNOR THOMAS C + ELS...	\$75		-\$856	
	31	R	7081	F07	BURKEMILDRED + RAYMON...	\$80		-\$918	
	32	R	7169	F07	NIANTIC BAY INVESTMENTS...	\$17		-\$679	
BORODELL PL	10	R	5912	E12	SMEETON FLOYD G + VICT...	-\$87		-\$764	
	11	R	5908	E11	GAUTHIER WILLIAM J JR ET...	-\$24		-\$922	
	15	R	5909	E11	WIGGINS WILLIAM H + PHY...	-\$67		-\$837	
	16	R	5911	E12	CARRION CARLOS	-\$17		-\$923	
BOULEVARD CT	17	R	5910	E11	GIGLIOTTI ARMINDA O &	-\$1		-\$998	
	2	R	1082	G24	MCINTYRE MARYANN	\$225		-\$602	
	3	R	1077	G24	SALOWITZ JACK	\$174		-\$475	
	4	R	1081	G24	PERLMARYB & EDWARD H	\$178		-\$494	
	7	R	1078	G24	KING SHIRLEY A	\$216		-\$578	
	14	R	1080	G24	CHEATHAM RICHARD +	\$211		-\$559	
	10	R	4013	D15	RUSI FERDINAND & ELIDA	-\$27		-\$788	
BRAEMER PL	11	R	3999	D15	COLLADO LUISA + VIVIANA ...	-\$4		-\$848	
	14	R	4012	D15	ML SPARK PROPERTIES LLC	-\$9		-\$836	
	17	R	4000	D15	WOOD JENNIFER M	-\$28		-\$777	
	25	R	4001	D14	ALGER WENDY E	\$40		-\$946	
	26	R	4004	D15	RAMSEY JERRY L & ORDENE...	-\$59		-\$684	
	29	R	4002	D14	PAGAN MOISES &	\$40		-\$946	
	30	R	4003	D14	PELLETIER LEO A + MARGA...	\$70		-\$1,033	
	9	R	7132	F08	PAMPHILE DERAVINE	\$37		-\$764	
	11	R	7133	F08	MORRIS JODY K	-\$8		-\$652	
	12	R	7165	F08	GRESSLER FREDERICK E + ...	\$101		-\$903	
BRAGAW ST	15	R	7134	F08	CIRIONI FRANK J	-\$11		-\$644	
	18	R	7163	F08	FIPPS SOPHIE B + K BROW...	\$88		-\$885	
	19	R	7135	F08	KITADA JACOB +	\$26		-\$738	
	21	R	7136	F08	KIELY MARGUERITE A	\$2		-\$687	
	32	R	7162	F07	MASTRANDREA RM + MARY...	-\$30		-\$619	
	34	R	7161	F07	ALLEN MICHAEL T HAD	\$58		-\$817	
	1	R	5924	E11	WELLS STEVEN L + LUANNE...	-\$103		-\$727	
	7	R	5925	E11	WELLS STEV ELL + LUANNE...	\$28		-\$1,048	
BRANARD ST	11	R	5926	F11	MEANEY STEPHANIE	-\$119		-\$679	
	13	R	5927	F11	VENTURA MIGUEL	-\$79		-\$773	
	17	R	5928	F11	BASILICA JOSEPH J ESTATE...	-\$57		-\$826	
	21	R	5929	F11	CONROY CHRISTOPHER	\$11		-\$1,005	
	23	R	5930	F11	MERCADO PAMBA J	\$25		-\$1,069	
	25	R	5931	F11	PARISE ROBERT V	\$32		-\$1,057	
	29	C	5932	F11	STONINGTON BEHAVIORAL ...	-\$55		-\$424	
	33	R	5933	F11	COLLINS GARRY +	-\$44		-\$864	
	35	R	5934	F11	HALL JAMES L	-\$30		-\$940	
	58	R	6029	F11	HORNSTEIN DANIEL	-\$178		-\$557	
	60	C	6028	F11	BRUNOKIM C	\$224		-\$330	
	70	R	6043	F10	BRUNOKIM C	-\$82		-\$591	
	72	R	6042	F10	CADET DAPHAEL + ORIANIE...	\$12		-\$826	
	75	R	6021	F10	MCGUIRK JOHN J LUJ	-\$2		-\$96	
76	R	6041	F10	RUSSELL RHONDA Y	\$1		-\$800		

Sum of \$ Difference T wo-rate, Sum of \$ Difference AXI, Sum of \$ Difference AXI 5% and Sum of \$ Difference AXI + T wo-rate broken down by Street Name, Street Number, Tax Class, Parcel ID, Map and Owner Name. The data is filtered on Homeowner, which keeps False and T. The view is filtered on Parcel ID, Street Name, Tax Class and Owner Name. The Parcel ID filter excludes Null. The Street Name filter has multiple members selected. The Tax Class filter has multiple members selected. The Owner Name filter has multiple members selected.

\$ Difference by Street

Street Name	Street Number	Tax Class	Parcel ID	Map	Owner Name	ice AXI 5%	\$ Difference AXI + Two-rate
BLINMAN ST	100	I	4635	F13	SMITH THOMAS L II	-\$257	\$557
	101	R	4767	F13	BLAUVELT RANDALL H	\$39	-\$736
	105	R	4768	F13	BROWN GREGORY	-\$42	-\$778
	106	R	4634	F13	GEE LESTER & MARY	\$29	-\$760
	108	C	4633	F13	GEE LESTER M + MARY E	-\$250	\$535
	111	R	4770	F13	SCOTT NATHANIEL + RICHAR...	\$47	-\$760
	114	R	4632	F13	GEE MARY E	\$72	-\$743
	115	C	4771	F13	QUINONES ERNESTO +	\$40	-\$1,055
	116	C	4631	F13	PADGETT JIMMIER SR & JA...	-\$253	\$807
	122	C	4641	F13	JIKARTOM LLC	-\$98	\$311
	60	R	3373	E16	DAWKINS JOHN L & LAURIE	-\$21	-\$715
	65	R	3424	E16	ALLARD PAUL G	\$125	-\$591
72	R	3372	E16	RAGLAND LETHA I	\$61	-\$619	
73	R	3425	E16	WILLOUGHBY BERTHA	-\$18	-\$702	
74	R	3371	E16	LEROY PAUL G	\$4	-\$707	
78	R	3370	E16	TYRSECK DEREK S +	-\$32	-\$720	
79	R	3426	E16	FITZGERALD JAMES W II	\$10	-\$684	
110	R	3635	E16	AURORA LOAN SERVICES LLC	\$19	-\$718	
111	R	3763	E16	TAYLOR KYLE + KENDRA	-\$20	-\$721	
116	R	3634	E16	OCCIONERO KATHERINE S	\$51	-\$683	
117	R	3764	E16	WATROUS KIRK A	\$5	-\$709	
119	R	3766	E16	LINARES LUIS C +	\$31	-\$698	
122	R	3632	E16	KUTROLLI GARIP + VALENT...	\$31	-\$693	
BLYDENBURG AVE	123	R	3767	E16	LAINEZ YOLANDA +	\$14	-\$704
	126	R	3631	E16	KUTROLLI DORNA	\$57	-\$680
	127	R	3768	E16	BOUCHARD GEORGE E	\$65	-\$685
	130	R	3630	E16	GROUS JOSEPH E & DAWN M	-\$28	-\$719
	131	R	3769	E16	KEEFE CARMALW	\$14	-\$704
	135	R	3770	E16	HERNANDEZ ROLANDO A + ...	\$100	-\$665
	138	R	3629	E16	DANBURY BERNICE	-\$19	-\$715
	139	R	3771	E16	AGUELE WILBERFORCE E	\$34	-\$695
	140	R	3628	E16	DOESCHER MICHAEL W &	-\$4	-\$709
	143	C	3772	E16	A-PLAN LLC	\$5	-\$248
	144	R	3627	E16	THOMAS COCHETTA F	\$27	-\$695
	146	R	3626	E16	DEMARCO ROSARIO R + MA...	\$20	-\$698
	149	R	3773	E16	PENMAN DONALD C II + BO...	\$6	-\$708
	152	R	3625	E16	GLYNN EDWARD R + PATRI...	\$16	-\$692
	BOLLES AVE	12	R	7174	F07	NAHASS JAMES	-\$37
13		R	7077	F07	LESTER KEVIN J	-\$43	-\$579
15		R	7078	F07	SWANSON WARREN A + KA...	\$14	-\$546
16		R	7172	F07	HERNANDEZ ANDREA M	-\$71	-\$588
17		R	7079	F07	BRILUS NATHANAE L + JOSE...	-\$31	-\$566
18		R	7171	F07	HAMILTON KENNETH +	-\$88	-\$596
19		R	7080	F07	STROTHER LEWIS JR +	-\$68	-\$557
20		R	7170	F07	OCONNOR THOMAS C + ELS...	-\$63	-\$584
31		R	7081	F07	BURKEMILDRED + RAYMOND...	-\$67	-\$627
32		R	7169	F07	NIANTIC BAY INVESTMENTS...	-\$14	-\$535
10		R	5912	E12	SMEETON FLOYD G + VICT...	\$73	-\$782
BORODELL PL	11	R	5908	E11	GAUTHIER WILLIAM J JR ET...	\$20	-\$807
	15	R	5909	E11	WIGGINS WILLIAM H + PHY...	\$56	-\$809
	16	R	5911	E12	CARRION CARLOS	\$14	-\$796
	17	R	5910	E11	GIGLIOTTI ARMINDA O &	\$1	-\$831
BOULEVARD CT	2	R	1082	G24	MCINTYRE MARYANN	-\$188	-\$119
	3	R	1077	G24	SALOWITZ JACK	-\$145	-\$100
	4	R	1081	G24	PERLMARYB & EDWARD H	-\$148	-\$110
	7	R	1078	G24	KING SHIRLEY A	-\$181	-\$114
	14	R	1080	G24	CHEATHAM RICHARD +	-\$176	-\$108
BRAEMER PL	10	R	4013	D15	RUSI FERDINAND & ELIDA	\$23	-\$701
	11	R	3999	D15	COLLADO LUISA + VIVIANA...	\$3	-\$710
	14	R	4012	D15	ML SPARK PROPERTIES LLC	\$8	-\$710
	17	R	4000	D15	WOOD JENNIFER M	\$24	-\$693
	25	R	4001	D14	ALGER WENDY E	-\$33	-\$718
	26	R	4004	D15	RAMSEY JERRY L & ORDENE...	\$50	-\$670
	29	R	4002	D14	PAGAN MOISES &	-\$34	-\$717
	30	R	4003	D14	PELLETIER LEO A + MARGA...	-\$58	-\$740
BRAGAW ST	9	R	7132	F08	PAMPHILE DERAVINE	-\$31	-\$571
	11	R	7133	F08	MORRIS JODY K	\$7	-\$556
	12	R	7165	F08	GRESSLER FREDERICK E + ...	-\$84	-\$579
	15	R	7134	F08	CIRIONI FRANK J	\$9	-\$554
	18	R	7163	F08	FIPPS SOPHIE B + K BROW...	-\$73	-\$587
	19	R	7135	F08	KITADA JACOB +	-\$22	-\$570
	21	R	7136	F08	KIEL MARGUERITE A	-\$2	-\$567
	32	R	7162	F07	MASTRANDREA RM + MARY...	\$25	-\$566
BRANARD ST	34	R	7161	F07	ALLEN MICHAEL T HAD	-\$49	-\$580
	1	R	5924	E11	WELLS STEVEN L + LUANNE...	\$86	-\$779
	7	R	5925	E11	WELLS STEVELL + LUANNE...	-\$23	-\$824
	11	R	5926	F11	MEANEY STEPHANIE	\$100	-\$767
	13	R	5927	F11	VENTURA MIGUEL	\$66	-\$776
	17	R	5928	F11	BASILICA JOSEPH J ESTATE...	\$48	-\$783
	21	R	5929	F11	CONROY CHRISTOPHER	-\$9	-\$816
	23	R	5930	F11	MERCADO PAMBA J	-\$21	-\$845
	25	R	5931	F11	PARISE ROBERT V	-\$26	-\$824
	29	C	5932	F11	STONINGTON BEHAVIORAL ...	\$46	-\$446
	33	R	5933	F11	COLLINS GARRY +	\$37	-\$792
	35	R	5934	F11	HALL JAMES L	\$25	-\$831
	58	R	6029	F11	HORNSTEIN DANIEL	\$148	-\$764
60	C	6028	F11	BRUNO KBM C	-\$187	\$105	
70	R	6043	F10	BRUNO KBM C	\$69	-\$631	
72	R	6042	F10	CADET DAPHAEL + ORIANIE...	-\$10	-\$666	
75	R	6021	F10	MC GUIRK JOHN J LUJ	\$1	-\$83	
76	R	6041	F10	RUSSELL RHONDA Y	-\$1	-\$662	

Sum of \$ Difference Two-rate, Sum of \$ Difference AXI, Sum of \$ Difference AXI 5% and Sum of \$ Difference AXI + Two-rate broken down by Street Name, Street Number, Tax Class, Parcel ID, Map and Owner Name. The data is filtered on Homeowner, which keeps False and True. The view is filtered on Parcel ID, Street Name, Tax Class and Owner Name. The Parcel ID filter excludes Null. The Street Name filter has multiple members selected. The Tax Class filter has multiple members selected. The Owner Name filter has multiple members selected.

\$ Difference by Street

Street Name	Street Number	Tax Class	Parcel ID	Map	Owner Name	\$ Difference Two-rate	\$ Difference AXI	\$ Difference AXI 5%
BRAINARD ST	77	R	6022	F10	MC GUIRK THERESA C		\$12	-\$1,044
	9	R	4708	F13	BARRETO MARIE	-\$103		-\$671
	11	C	4709	F13	BREWER PROPERTIES LLC	-\$92		-\$212
	16	R	4724	F13	PARADES ROXEMARLEIN +	-\$133		-\$617
	17	C	4710	F13	SPON DAVID W	\$285		-\$770
	18	R	4723	F13	WESTCOTT JASON + LISAB.	-\$74		-\$758
BREWER ST	20	R	4722	F13	DOZIER VERNON L +	-\$23		-\$885
	24	R	4721	F13	DUNCAN DARLENE	-\$72		-\$762
	25	R	4711	F13	DELAROSA ARNULFO + YVO.	-\$134		-\$579
	26	R	4720	F13	LEEPATRICK BRWAN	-\$75		-\$758
	27	R	4712	F13	MANSFIELD DEAN K	-\$20		-\$872
	31	R	4713	F13	HOWARD ERYNE &	\$24		\$28
	33	R	100012	F13	HOWARD ERYNEL	-\$164		-\$574
	Null	R	6989	D09	BOUCHARD GEORGES E	\$215		\$251
	7	R	6596	D09	HERNANDEZ JACQUELINE	-\$60		-\$620
	11	R	6594	D09	ROBINSON KEITH D	-\$27		-\$713
	23	R	6595	D09	ORTIZ NELSON +	-\$14		-\$744
	33	R	6990	D09	BOUCHARD GEORGES E	\$39		-\$890
	35	R	6991	D08	LABASI EILEEN M	\$54		-\$933
BRIGGS ST	36	R	6967	D08	SANDERS NINA	\$69		-\$999
	37	R	6992	D08	GONZALEZ ARNOLD + PAULA	\$54		-\$932
	38	R	6966	D08	SHOAF TINA M	\$31		-\$875
	39	R	6993	D08	GILLIAM MATTHEW D + NIC.	\$46		-\$913
	40	R	6965	D08	GIRARD ROSE-ANN + RODN.	\$40		-\$894
	41	R	6994	D08	ROSARIO LESVIA I +	-\$4		-\$789
	42	R	6964	D08	DARLING CHARLOTTE N	\$20		-\$845
	44	R	6963	D08	NONALAYA ENRIQUE H	\$31		-\$872
	8	R	6177	F10	TERMINESIALISON L	\$35		-\$921
BRISTOL ST	11	R	6199	F10	PESCATELLO MICHAEL J	\$20		-\$835
	14	C	6176	F10	TREE GROUP LLC THE	\$152		\$476
	19	R	6202	F10	FORT DORIS M + FORT ELIJAH	\$22		-\$815
	27	R	6203	F10	ARGARIN LUIS D	\$26		-\$841
	28	R	6175	F10	GRIFFIS ART CENTER INC	-\$268		\$308
	39	C	6217	F10	MCLAUGHLIN COMPANIES L	-\$7		-\$624
	Null	C	6799	C08	KS & M REALTY LLC	\$1,008		\$583
	15	C	5953	F11	13-15 BROAD ST LLC	\$560		\$3,820
	26	C	5880	F11	BASU BARUN	\$21		-\$28
	27	C	5954	F11	HESS LLC	\$358		\$820
	33	C	5955	F11	TOBIN LEVIN CARBERRY &	\$608		-\$220
	43	C	5950	F11	FORTY-THREE BROAD STREET	-\$159		\$3,458
	73	R	6016	F11	YOUNGS ROBERT G	-\$251		-\$209
	78	C	5937	F11	TASOULAS ERNEST JAMES	\$90		-\$195
	83	C	6017	F11	MARIANI LINDA L	-\$267		\$891
	87	C	6018	F11	87 BROAD STREET LLC	\$219		-\$469
	89	C	6019	F11	HALL COMMUNICATIONS INC	\$319		-\$278
	90	C	5936	F11	MOORE SANDY M	\$175		-\$428
	94	C	5935	F11	94 BROAD STREET LLC	\$30		-\$25
	103	C	6030	F11	TOM & BOB AT 103 BROAD ST	\$363		-\$602
	105	C	6031	F11	111 BROAD ST LLC	\$4		\$203
	109	C	6032	F11	111 BROAD ST LLC	-\$73		\$576
	121	C	6033	E11	NAUTA ROBERT P	\$180		\$550
	150	C	6054	E11	150 BROAD LLC	\$102		\$861
	160	R	6052	E10	PAOLINO ROBERT J	-\$197		-\$338
	165	C	6155	E10	MANCHESTER JOSEPH I	\$192		\$2,581
	170	C	6050	E10	FARIA LIMITED LLC	\$1,125		\$2,914
	181	C	6157	E10	VICTORIAN ASSOCIATES	\$241		\$37
	189	C	6450	E10	CLEVELAND STREET LLC	\$277		-\$187
	190	C	5799	E10	CC III LLC	\$263		\$966
	193	C	6451	E10	HINNERS ANNETTE	\$128		-\$549
	196	C	6260	E10	CC III LLC	\$259		\$35
	199	C	6452	E10	ROTELLA PETER W ET AL	\$242		\$285
	202	R	6259	E10	BORDEAUX ADRIANE + CALVIN	-\$83		-\$651
	203	R	6453	E10	CLEMENT DORIAN J	-\$32		-\$759
	204	R	6258	E10	ORLANDO FRANCESCO + RILEY	-\$65		-\$698
	208	R	6257	E10	RIVERA EFRAIN + MILDRED	\$12		-\$889
	216	C	6261	E10	ET UXETAL REALTY	-\$169		\$369
	216	C	6262	Null	FAULKNER AND BOYCE	-\$297		\$1,846
	217	C	6431	E10	217 BROAD STREET LLC	\$437		-\$326
	221	R	6432	E10	WILSON ERROL G	-\$30		-\$781
	225	R	6433	E10	JACNZ ENTERPRISES LLC	-\$143		-\$490
	229	R	6434	E10	RIVERANA L	\$7		-\$864
	233	R	6435	E10	MAP MANAGEMENT LLC	-\$174		-\$395
	237	R	6436	E10	DUNCANSON FRANK	-\$61		-\$703
	241	R	6437	E10	NEILAN LAWRENCE WAKA L	\$35		-\$941
	249	R	6438	E10	REYES EDGARDO	\$51		-\$994
	265	C	6386	E10	APACHE OIL COMPANY INC	\$163		\$902
	266	C	6358	D10	ORLANDO FRANCESCO + RILEY	\$524		\$611
	267	C	6387	D10	JANNIS REALTY LLC	\$184		-\$501
	271	C	6388	D10	BARTOL WILLIAM ECO-TRUJILLO	\$890		-\$16
	280	C	6356	D10	ACV SKYLINE RADOB LLC	-\$921		\$8,563
	283	C	6389	D09	283 BROAD STREET LTD PT	\$283		\$607
	290	C	6355	D10	K BROTHERS LLC	\$392		\$569
	305	C	6528	D09	TWO PREACHERS LLC	\$298		-\$591
	308	C	6335	D09	BLONDER TODD	\$637		\$791
BROAD ST	309	R	6529	D09	CREDIT BASED ASSET SVCG.	-\$84		-\$639
	314	C	6334	D09	NELSON ROGER W	\$802		\$257
	315	R	6530	D09	WAITSDAVIDE	-\$38		-\$749
	317	R	6531	D09	NELSON ROGER W	-\$108		-\$569
	324	R	6333	D09	CHACON MARCA	\$35		-\$1,045
	325	C	6532	D09	DELGROSSO MARK ESTATE	\$635		-\$267
	329	R	6533	D09	DELGROSSO MARK ESTATE	-\$26		-\$717

Sum of \$ Difference Two-rate, Sum of \$ Difference AXI, Sum of \$ Difference AXI 5% and Sum of \$ Difference AXI + Two-rate broken down by Street Name, Street Number, Tax Class, Parcel ID, Map and Owner Name. The data is filtered on Homeowner, which keeps False and True. The view is filtered on Parcel ID, Street Name, Tax Class and Owner Name. The Parcel ID filter excludes Null. The Street Name filter has multiple members selected. The Tax Class filter has multiple members selected. The Owner Name filter has multiple members selected.

\$ Difference by Street

Street Name	Street Number	Tax Class	Parcel ID	Map	Owner Name	ice AXI 5%	\$ Difference AXI + Two-rate
BRAINARD ST	77	R	6022	F10	MCGUIRK THERESA C	-\$10	-\$847
	9	R	4708	F13	BARRETO MARA E	\$86	-\$732
	11	C	4709	F13	BREWER PROPERTIES LLC	\$76	-\$332
	16	R	4724	F13	PARDES ROXEMARLEIN +	\$111	-\$738
	17	C	4710	F13	SPON DAVID W	-\$238	-\$158
	18	R	4723	F13	WEST COTT JASON + LISAB.	\$62	-\$755
	20	R	4722	F13	DOZIER VERNON L +	\$19	-\$774
	24	R	4721	F13	DUNCAN DARLENE	\$60	-\$755
	25	R	4711	F13	DELAROSA ARNULFO + YVO.	\$112	-\$709
	26	R	4720	F13	LEEPATRICK BRWAN	\$62	-\$757
BREWER ST	27	R	4712	F13	MANSFIELD DEAN K	\$17	-\$759
	31	R	4713	F13	HOWARD ERYNE &	-\$20	\$64
	33	R	100012	F13	HOWARD ERYNEL	\$137	-\$755
	Null	R	6989	D09	BOUCHARD GEORGES E	-\$180	\$573
	7	R	6596	D09	HERNANDEZ JACQUELINE	\$50	-\$616
	11	R	6594	D09	ROBINSON KEITH D	\$22	-\$638
	23	R	6595	D09	ORTIZ NELSON +	\$12	-\$642
	33	R	6990	D09	BOUCHARD GEORGES E	-\$32	-\$674
	35	R	6991	D08	LABASI EILEEN M	-\$45	-\$683
	36	R	6967	D08	SANDERS NINA	-\$58	-\$713
BRIGGS ST	37	R	6992	D08	GONZALEZ ARNOLD + PAULA	-\$45	-\$683
	38	R	6966	D08	SHOAF TINA M	-\$25	-\$676
	39	R	6993	D08	GILLIAM MATTHEW D + NIC.	-\$39	-\$680
	40	R	6965	D08	GIRARD ROSE-ANN + RODN.	-\$34	-\$675
	41	R	6994	D08	ROSARIO LESVIA I +	\$3	-\$662
	42	R	6964	D08	DARLING CHARLOTTE N	-\$17	-\$668
	44	R	6963	D08	NONALAYA ENRIQUE H	-\$26	-\$672
	8	R	6177	F10	TERMINESIALISON L	-\$30	-\$705
	11	R	6199	F10	PESCATELLO MICHAEL J	-\$17	-\$660
	14	C	6176	F10	TREE GROUP LLC THE	-\$127	\$652
BRISTOL ST	19	R	6202	F10	FORT DORIS M + FORT ELIJAH	-\$18	-\$640
	27	R	6203	F10	ARGARIN LUIS D	-\$22	-\$654
	28	R	6175	F10	GRIFFIS ART CENTER INC	\$224	-\$199
	39	C	6217	F10	MCLAUGHLIN COMPANIES L	\$6	-\$529
	Null	C	6799	C08	KS & M REALTY LLC	-\$842	\$2,191
	15	C	5953	F11	13-15 BROAD ST LLC	-\$468	\$4,119
	26	C	5880	F11	BASU BARUN	-\$17	\$11
	27	C	5954	F11	HESS LLC	-\$299	\$1,287
	33	C	5955	F11	TOBIN LEVIN CARBERRY &	-\$508	\$846
	43	C	5950	F11	FORTY-THREE BROAD STREET	\$133	\$2,601
BROAD ST	73	R	6016	F11	YOUNGS ROBERT G	\$209	-\$599
	78	C	5937	F11	TASOULAS ERNEST JAMES	-\$75	-\$10
	83	C	6017	F11	MARIANI LINDA L	\$223	\$286
	87	C	6018	F11	87 BROAD STREET LLC	-\$183	-\$19
	89	C	6019	F11	HALL COMMUNICATIONS INC	-\$267	\$310
	90	C	5936	F11	MOORE SANDY M	-\$146	-\$60
	94	C	5935	F11	94 BROAD STREET LLC	-\$25	\$30
	103	C	6030	F11	TOM & BOB AT 103 BROAD ST	-\$303	\$115
	105	C	6031	F11	111 BROAD ST LLC	-\$3	\$174
	109	C	6032	F11	111 BROAD ST LLC	\$61	\$353
	121	C	6033	E11	NAUTA ROBERT P	-\$150	\$760
	150	C	6054	E11	150 BROAD LLC	-\$85	\$887
	160	R	6052	E10	PAOLINO ROBERT J	\$164	-\$615
	165	C	6155	E10	MANCHESTER JOSEPH I	-\$160	\$2,467
	170	C	6050	E10	FARIA LIMITED LLC	-\$940	\$4,325
	181	C	6157	E10	VICTORIAN ASSOCIATES	-\$201	\$439
	189	C	6450	E10	CLEVELAND STREET LLC	-\$231	\$313
	190	C	5799	E10	CCI III LLC	-\$220	\$1,247
	193	C	6451	E10	HINNERS ANNETTE	-\$107	-\$240
	196	C	6260	E10	CCI III LLC	-\$216	\$466
	199	C	6452	E10	ROTELLA PETER W ET AL	-\$202	\$645
	202	R	6259	E10	BORDEAUX ADRIANE + CAL	\$69	-\$682
	203	R	6453	E10	CLEMENT DORIAN J	\$27	-\$685
	204	R	6258	E10	ORLANDO FRANCESCO + R.	\$54	-\$690
	208	R	6257	E10	RIVERA EFRAIN + MILDRED	-\$10	-\$718
	216	C	6261	E10	ET UXETAL REALTY	\$141	\$19
	217	C	6431	E10	217 BROAD STREET LLC	-\$365	\$469
	221	R	6432	E10	WILSON ERROL G	\$25	-\$700
	225	R	6433	E10	JACNZ ENTERPRISES LLC	\$119	-\$650
	229	R	6434	E10	RIVERANA L	-\$6	-\$706
	233	R	6435	E10	MAP MANAGEMENT LLC	\$145	-\$623
	237	R	6436	E10	DUNCANSON FRANK	\$51	-\$687
	241	R	6437	E10	NEILAN LAWRENCE WAKA L.	-\$29	-\$722
	249	R	6438	E10	REYES EDGARDO	-\$42	-\$740
	265	C	6386	E10	APACHE OIL COMPANY INC	-\$136	\$1,025
	266	C	6358	D10	ORLANDO FRANCESCO + R.	-\$438	\$1,395
	267	C	6387	D10	JANNIS REALTY LLC	-\$154	-\$104
	271	C	6388	D10	BARTOL WILLIAM ECO-TRUJ.	-\$743	\$1,494
	280	C	6356	D10	ACV SKYLINE RADOB LLC	\$769	\$5,548
	283	C	6389	D09	283 BROAD STREET LTD PT.	-\$236	\$982
290	C	6355	D10	KBROTHERS LLC	-\$327	\$1,135	
305	C	6528	D09	TWO PREACHERS LLC	-\$249	\$14	
308	C	6335	D09	BLONDER TODD	-\$532	\$1,735	
309	R	6529	D09	CREDIT BASED ASSET SVCG.	\$70	-\$674	
314	C	6334	D09	NELSON ROGER W	-\$670	\$1,571	
315	R	6530	D09	WAITSDAVIDE	\$32	-\$688	
317	R	6531	D09	NELSON ROGER W	\$91	-\$657	
324	R	6333	D09	CHACON MARCA	-\$30	-\$808	
325	C	6532	D09	DELGROSSO MARK ESTATE	-\$530	\$853	
329	R	6533	D09	DELGROSSO MARK ESTATE	\$21	-\$639	

Sum of \$ Difference Two-rate, Sum of \$ Difference AXI, Sum of \$ Difference AXI 5% and Sum of \$ Difference AXI + Two-rate broken down by Street Name, Street Number, Tax Class, Parcel ID, Map and Owner Name. The data is filtered on Homeowner, which keeps False and True. The view is filtered on Parcel ID, Street Name, Tax Class and Owner Name. The Parcel ID filter excludes Null. The Street Name filter has multiple members selected. The Tax Class filter has multiple members selected. The Owner Name filter has multiple members selected.

\$ Difference by Street

Street Name	Street Number	Tax Class	Parcel ID	Map	Owner Name	\$ Difference T wo-rate	\$ Difference AXI	\$ Difference AXI 5%
BROAD ST	330	R	6307	D09	CABANA WILLIAM R	\$28		-\$911
BROAD ST	332	C	6306	D09	ACG REALTY COMPANY	\$485		-\$457
BROAD ST	335	C	100008	D09	KIWI CONNECTICUT PROPE.	\$362		\$1,736
BROAD ST	342	R	6305	D09	HARRIS MARY ELLEN	\$28		-\$920
BROAD ST	344	R	6304	D09	BLANCO VALENCA	-\$9		-\$824
BROAD ST	345	C	6535	D09	GIBSON RONALD J + MONICA	\$377		\$1,487
BROAD ST	349	C	6536	D09	ATHAN WILLIAM	\$562		-\$398
BROAD ST	353	R	6537	D09	RICHBURG EUGENIA + ROG.	-\$55		-\$697
BROAD ST	357	R	6538	D09	GONZALES ALICELIN	\$36		-\$926
BROAD ST	360	R	6287	D09	CAREEDITH E ESTATE	-\$113		-\$508
BROAD ST	364	R	6286	D09	PAPPA JOHN KARVA	\$59		-\$1,005
BROAD ST	365	C	6539	D09	BROAD STREET REALTY LLC	\$856		\$288
BROAD ST	368	C	6284	D09	368 BROAD STREET LLC	\$601		-\$352
BROAD ST	381	C	6575	D09	ZITO JAMES S	\$247		-\$697
BROAD ST	382	R	6303	D09	ELLIOTT DEBRA	-\$13		-\$824
BROAD ST	384	R	6302	D09	ELLIOTT JOHN A + JUNE	-\$110		-\$588
BROAD ST	385	R	6576	D09	HABITAT FOR HUMANITY O.	-\$112		-\$509
BROAD ST	389	R	6577	D09	DEVENDITTIS PAUL J	\$12		-\$879
BROAD ST	390	C	102204	D09	LURIER JOAN TRUSTEE	\$636		\$956
BROAD ST	393	R	6578	D09	SOWISCH HANS F	\$187		-\$153
BROAD ST	407	C	6732	C09	LINDER HERBERT + RENA T.	\$730		\$3,917
BROAD ST	436	C	6654	C09	LURIER JOAN TRUSTEE	\$1,719		\$13,931
BROAD ST	437	C	6731	C08	ANTONINO REALTY	\$412		\$6,731
BROAD ST	452	C	6651	C09	SULLIVAN WILLIAM M REAL.	-\$2,175		\$24,773
BROAD ST	452	C	6652	C10	SULLIVAN WILLIAM M REAL.	\$488		\$1,041
BROAD ST	470	C	6718	C09	SULLIVAN MARTIN J	\$882		\$806
BROAD ST	475	C	6744	C08	WHALING CITY MOTORS INC	-\$1,326		\$12,947
BROAD ST	490	C	100725	Null	NEW LONDON CEMETERY A...	-\$2,617		\$13,597
BROAD ST	501	C	6782	C08	SECOR CHARLES A JR	\$337		\$1,436
BROAD ST	503	C	6785	C08	FRAUSINI ANDREW A + ANG.	\$377		-\$397
BROAD ST	509	I	6786	C08	FRAUSINI MARK S + LYND A...	\$353		-\$657
BROAD ST	531	C	6798	C08	CROOK STEVEN F + KATHLE.	\$466		\$763
BROAD ST	545	C	6797	C08	545 BROAD STREET REALTY.	-\$1,010		\$5,160
BROAD ST	563	C	6796	B08	563 BROAD STREET LLC	\$650		\$662
BROAD ST	571	C	6801	B08	571 BROAD STREET LLC	\$387		\$653
BROAD ST	579	C	6800	B08	SECOR CHARLES A JR	-\$1,101		\$8,634
BROAD ST	597	C	6804	B08	UNITED BIRTHHD OF CARP.	\$159		-\$592
BROAD ST	601	C	6803	B08	LEVINE LEON	\$488		\$363
BROAD ST	611	C	6805	B08	DALLAS GEORGE	\$192		-\$446
BROAD ST	625	C	6698	B07	DALLAS GEORGE	\$494		\$488
BROAD ST	635	C	6703	B07	ADCOCK JACQUES C	-\$63		\$1,230
BROAD ST	643	C	6704	B07	ADCOCK JACQUES	\$189		-\$546
BROAD ST	647	C	6705	B07	HALF KEG TAVERN INC	\$195		-\$326
BROAD ST	651	C	6706	B07	BROOKS RICHARD H	\$273		-\$452
BROAD ST	665	C	6712	B07	CUSHMAN EUGENE C	\$503		\$224
BROAD ST	709	C	6713	B07	MAT SAS REALTY LLC	\$203		\$237
BULKELEY PL	34	R	6001	F11	MCKISSICK WALLACE T JR	-\$73		-\$651
BULKELEY PL	10	R	5985	F11	ARKAVA HAROLD	\$26		-\$878
BULKELEY PL	Null	R	5841	D10	CABRAL HAROLD C JR & PA.	\$201		\$234
BULKELEY PL	5	R	5837	D11	LADSON MICHAEL A + REGI...	-\$1		-\$861
BULKELEY PL	11	R	5838	D11	GROSSMAN COREY L	-\$28		-\$805
BULKELEY PL	12	R	5852	D11	OLSON BRYCE A	\$13		-\$912
BULKELEY PL	15	R	5839	D11	SULLIVAN BETSIE A	-\$22		-\$782
BULKELEY PL	16	R	5851	D11	DOYLE JAMES	\$50		-\$1,005
BULKELEY PL	18	R	5850	D11	DEUTSCHE BANK NATL TRU.	-\$46		-\$743
BULKELEY PL	22	R	5849	D11	COSTA FERNANDO	\$51		-\$1,022
BULKELEY PL	28	R	5848	D11	SMITH HOWARD O EST & A...	\$49		-\$966
BULKELEY PL	29	R	5840	D10	ALBRIGHT NORMA E ESTATE	-\$23		-\$790
BULKELEY PL	32	R	5847	D11	LASALLE BANK NATL ASSOC.	-\$55		-\$757
BULKELEY PL	34	R	5846	D10	JACKSON MARY H	\$8		-\$916
BULKELEY PL	35	R	5842	D10	CABRAL HAROLD C JR & PA.	\$26		-\$956
BULKELEY PL	36	R	5845	D10	BENVENISTE LWA	\$32		-\$976
BULKELEY PL	37	R	5843	D10	MENDEZ SORYS	\$19		-\$898
BULKELEY PL	40	R	5844	D10	MACDONALD MICHAEL + ...	\$32		-\$976
BULKELEY PL	Null	C	3944	D15	GUMBS EUGENE J JR &	\$300		\$318
BULKELEY PL	11	R	3946	D15	DA SILVA HELIO + LUCINEI...	-\$19		-\$801
BULKELEY PL	14	R	3943	D15	BENDISKE ANNET AL	\$21		-\$914
BULKELEY PL	17	R	3947	D15	BROWN LAURA A	-\$1		-\$858
BULKELEY PL	18	R	3942	D15	KRUEGER ERIC S	-\$8		-\$829
BULKELEY PL	21	R	3948	D15	WRIGHT TERRY A	-\$55		-\$724
BULKELEY PL	26	R	3941	D15	DELUDE MAT THW T	\$34		-\$934
BULKELEY PL	29	R	3949	D15	LYNCH DAVID P SR +	\$36		-\$928
BULKELEY PL	32	R	3940	D15	GOODEKHAM ISI	\$18		-\$882
BULKELEY PL	42	R	3857	D15	DEDIOS ARSENIO B	-\$10		-\$789
BULKELEY PL	Null	R	3375	F16	CONNECTICUT LIGHT + POW.	\$225		\$262
BULKELEY PL	19	R	3365	F16	STOLTZ EDWARD I	\$79		-\$998
BULKELEY PL	27	R	3366	F16	GRILLO DOMINIC J SR EST	\$37		-\$948
BULKELEY PL	28	R	3374	E16	WILCOX FREDERICK J + DO...	\$32		-\$933
BULKELEY PL	29	R	3367	F16	TELEMAQUE REUBEN B + B...	\$11		-\$881
BULKELEY PL	31	R	3368	F16	BECERRA CANDELARIO +	\$14		-\$892
CEDAR GROVE & 4...	183	C	6646	C09	LEVINE & ECKSTADT LLC	\$587		\$508
CEDAR GROVE & 4...	Null	C	6648	C10	ROGOVIN SAMUEL	\$787		\$917
CEDAR GROVE & 4...	Null	R	6273	D10	CROSBY KENNETH L & SAN...	\$8		\$10
CEDAR GROVE & 4...	8	R	6269	D10	REYES FRANCISCO P JR &	\$15		-\$808
CEDAR GROVE & 4...	10	R	6268	D10	BOOTH SALLIEL	-\$80		-\$643
CEDAR GROVE & 4...	15	R	6366	D10	VALENTINE WALTER JR	\$34		-\$898
CEDAR GROVE & 4...	16	R	6267	D10	OAKS ALFRED A J	-\$30		-\$776
CEDAR GROVE & 4...	19	R	6367	D10	ROGERS MCCOY	\$12		-\$625
CEDAR GROVE & 4...	20	R	5804	D10	GARRETT TINA	-\$75		-\$574
CEDAR GROVE & 4...	23	R	6368	D10	RYLEY JAMES M	\$8		-\$877
CEDAR GROVE & 4...	24	R	6266	D10	HERNANDEZ CARMEN	-\$39		-\$735

Sum of \$ Difference T wo-rate, Sum of \$ Difference AXI, Sum of \$ Difference AXI 5% and Sum of \$ Difference AXI + T wo-rate broken down by Street Name, Street Number, Tax Class, Parcel ID, Map and Owner Name. The data is filtered on Homeowner, which keeps False and T. The view is filtered on Parcel ID, Street Name, Tax Class and Owner Name. The Parcel ID filter excludes Null. The Street Name filter has multiple members selected. The Tax Class filter has multiple members selected. The Owner Name filter has multiple members selected.

\$ Difference by Street

Street Name	Street Number	Tax Class	Parcel ID	Map	Owner Name	ice AXI 5%	\$ Difference AXI + Two-rate
BROAD ST	330	R	6307	D09	CABANA WILLIAM R	-\$24	-\$709
BROAD ST	332	C	6306	D09	ACG REALTY COMPANY	-\$405	\$442
BROAD ST	335	C	100008	D09	KIWI CONNECTICUT PROPE.	-\$302	\$2,053
BROAD ST	342	R	6305	D09	HARRIS MARY ELLEN	-\$24	-\$716
BROAD ST	344	R	6304	D09	BLANCO VALENCA	\$7	-\$699
BROAD ST	345	C	6535	D09	GIBSON RONALD J + MONICA	-\$314	\$1,872
BROAD ST	349	C	6536	D09	ATHAN WILLIAM	-\$469	\$621
BROAD ST	353	R	6537	D09	RICHBURG EUGENIA + ROG.	\$46	-\$672
BROAD ST	357	R	6538	D09	GONZALES ALICELIN	-\$30	-\$708
BROAD ST	360	R	6287	D09	CARE EDITH E ESTATE	\$95	-\$615
BROAD ST	364	R	6286	D09	PAPPA JOHN KARNA	-\$50	-\$734
BROAD ST	365	C	6539	D09	BROAD STREET REALTY LLC	-\$715	\$1,689
BROAD ST	368	C	6284	D09	368 BROAD STREET LLC	-\$502	\$726
BROAD ST	381	C	6575	D09	ZITO JAMES S	-\$206	-\$160
BROAD ST	382	R	6303	D09	ELLIOTT DEBRA	\$11	-\$706
BROAD ST	384	R	6302	D09	ELLIOTT JOHN A + JUNE	\$92	-\$674
BROAD ST	385	R	6576	D09	HABITAT FOR HUMANITY O.	\$93	-\$613
BROAD ST	389	R	6577	D09	DEVENDITTI PAUL J	-\$10	-\$710
BROAD ST	390	C	102204	D09	LURIER JOAN TRUSTEE	-\$531	\$1,871
BROAD ST	393	R	6578	D09	SOWISCH HANS F	-\$156	\$189
BROAD ST	407	C	6732	C09	LINDER HERBERT + RENA T.	-\$609	\$4,487
BROAD ST	436	C	6654	C09	LURIER JOAN TRUSTEE	-\$1,435	\$14,475
BROAD ST	437	C	6731	C08	ANTONINO REALTY	-\$344	\$6,285
BROAD ST	452	C	6651	C09	SULLIVAN WILLIAM M REAL.	\$1,817	\$16,880
BROAD ST	452	C	6652	C10	SULLIVAN WILLIAM M REAL.	-\$408	\$1,691
BROAD ST	470	C	6718	C09	SULLIVAN MARTIN J	-\$736	\$2,162
BROAD ST	475	C	6744	C08	WHALING CITY MOTORS INC	\$1,107	\$8,501
BROAD ST	490	C	100725	Null	NEW LONDON CEMETERY A...	\$2,185	\$6,854
BROAD ST	501	C	6782	C08	SECOR CHARLES A JR	-\$281	\$1,762
BROAD ST	503	C	6785	C08	FRAUSINI ANDREW A + ANG.	-\$315	\$308
BROAD ST	509	I	6786	C08	FRAUSINI MARK S + LYND A...	-\$294	\$51
BROAD ST	531	C	6798	C08	CROOK STEVEN F + KATHLE.	-\$389	\$1,422
BROAD ST	545	C	6797	C08	545 BROAD STREET REALTY.	\$844	\$2,571
BROAD ST	563	C	6796	B08	563 BROAD STREET LLC	-\$543	\$1,650
BROAD ST	571	C	6801	B08	571 BROAD STREET LLC	-\$323	\$1,198
BROAD ST	579	C	6800	B08	SECOR CHARLES A JR	\$920	\$5,301
BROAD ST	597	C	6804	B08	UNITED BIRTHHD OF CARP.	-\$133	-\$223
BROAD ST	601	C	6803	B08	LEVINE LEON	-\$408	\$1,128
BROAD ST	611	C	6805	B08	DALLAS GEORGE	-\$160	-\$46
BROAD ST	625	C	6698	B07	DALLAS GEORGE	-\$413	\$1,242
BROAD ST	635	C	6703	B07	ADCOCK JACQUES C	\$53	\$913
BROAD ST	643	C	6704	B07	ADCOCK JACQUES	-\$158	-\$135
BROAD ST	647	C	6705	B07	HALF KEG TAVERN INC	-\$163	\$59
BROAD ST	651	C	6706	B07	BROOKS RICHARD H	-\$228	\$86
BROAD ST	665	C	6712	B07	CUSHMAN EUGENE C	-\$420	\$1,037
BROAD ST	709	C	6713	B07	MAT SAS REALTY LLC	-\$170	\$541
BULKELEY PL	34	R	6001	F11	MCKISSICK WALLACE T JR	\$61	-\$666
BULKELEY PL	10	R	5985	F11	ARKAVA HAROLD	-\$22	-\$685
BULKELEY PL	Null	R	5841	D10	CABRAL HAROLD C JR & PA.	-\$168	\$534
BULKELEY PL	5	R	5837	D11	LADSON MICHAEL A + REGI.	\$1	-\$717
BULKELEY PL	11	R	5838	D11	GROSSMAN COREY L	\$23	-\$715
BULKELEY PL	12	R	5852	D11	OLSON BRYCE A	-\$11	-\$736
BULKELEY PL	15	R	5839	D11	SULLIVAN BETSIE A	\$18	-\$686
BULKELEY PL	16	R	5851	D11	DOYLE JAMES	-\$42	-\$750
BULKELEY PL	18	R	5850	D11	DEUTSCHE BANK NATL TRU.	\$39	-\$695
BULKELEY PL	22	R	5849	D11	COSTA FERNANDO	-\$43	-\$763
BULKELEY PL	28	R	5848	D11	SMITH HOWARD O EST & A...	-\$41	-\$719
BULKELEY PL	29	R	5840	D10	ALBRIGHT NORMA E ESTATE	\$19	-\$695
BULKELEY PL	32	R	5847	D11	LASALLE BANK NATL ASSOC.	\$46	-\$722
BULKELEY PL	34	R	5846	D10	JACKSON MARY H	-\$7	-\$747
BULKELEY PL	35	R	5842	D10	CABRAL HAROLD C JR & PA.	-\$22	-\$750
BULKELEY PL	36	R	5845	D10	BENVENISTE LWA	-\$27	-\$756
BULKELEY PL	37	R	5843	D10	MENDEZ SORYS	-\$16	-\$714
BULKELEY PL	40	R	5844	D10	MACDONALD MICHAEL L + ...	-\$26	-\$757
BULKELEY PL	Null	C	3944	D15	GUMBS EUGENE J JR &	-\$250	\$772
BULKELEY PL	11	R	3946	D15	DA SILVA HELIO + LUCINEI.	\$16	-\$697
BULKELEY PL	14	R	3943	D15	BENDISKE ANNET AL	-\$18	-\$723
BULKELEY PL	17	R	3947	D15	BROWN LAURA A	\$1	-\$715
BULKELEY PL	18	R	3942	D15	KRUEGER ERIC S	\$7	-\$702
BULKELEY PL	21	R	3948	D15	WRIGHT TERRY A	\$46	-\$695
BULKELEY PL	26	R	3941	D15	DELUDE MATT HW T	-\$29	-\$717
BULKELEY PL	29	R	3949	D15	LYNCH DAVID P SR +	-\$30	-\$709
BULKELEY PL	32	R	3940	D15	GOODEKHAM ISI	-\$15	-\$702
BULKELEY PL	42	R	3857	D15	DEDIOS ARSENIO B	\$8	-\$672
BULKELEY PL	Null	R	3375	F16	CONNECTICUT LIGHT + POW.	-\$188	\$599
BULKELEY PL	19	R	3365	F16	STOLTZ EDWARD I	-\$66	-\$696
BULKELEY PL	27	R	3366	F16	GRILLO DOMINIC SR EST	-\$31	-\$724
BULKELEY PL	28	R	3374	E16	WILCOX FREDERICK J + DO...	-\$27	-\$720
BULKELEY PL	29	R	3367	F16	TELEMAQUE REUBEN B + B...	-\$9	-\$712
BULKELEY PL	31	R	3368	F16	BECERRA CANDELARIO +	-\$12	-\$717
CEDAR GROVE & 4...	183	C	6646	C09	LEVINE & ECKSTADT LLC	-\$491	\$1,416
CEDAR GROVE & 4...	Null	C	6648	C10	ROGOVIN SAMUEL	-\$657	\$2,094
CEDAR GROVE & 4...	Null	R	6273	D10	CROSBY KENNETH L & SAN...	-\$7	\$22
CEDAR GROVE & 4...	8	R	6269	D10	REYES FRANCISCO P JR &	-\$12	-\$646
CEDAR GROVE & 4...	10	R	6268	D10	BOOTH SALLIEL	\$67	-\$670
CEDAR GROVE & 4...	15	R	6366	D10	VALENTINE WALTER JR	-\$28	-\$688
CEDAR GROVE & 4...	16	R	6267	D10	OAKS ALFRED A J	\$25	-\$696
CEDAR GROVE & 4...	19	R	6367	D10	ROGERS MCCOY	-\$10	-\$499
CEDAR GROVE & 4...	20	R	5804	D10	GARRETT TINA	\$63	-\$605
CEDAR GROVE & 4...	23	R	6368	D10	RYLEY JAMES M	-\$6	-\$716
CEDAR GROVE AVE	24	R	6266	D10	HERNANDEZ CARMEN	\$33	-\$677

Sum of \$ Difference Two-rate, Sum of \$ Difference AXI, Sum of \$ Difference AXI 5% and Sum of \$ Difference AXI + Two-rate broken down by Street Name, Street Number, Tax Class, Parcel ID, Map and Owner Name. The data is filtered on Homeowner, which keeps False and T. The view is filtered on Parcel ID, Street Name, Tax Class and Owner Name. The Parcel ID filter excludes Null. The Street Name filter has multiple members selected. The Tax Class filter has multiple members selected. The Owner Name filter has multiple members selected.



\$ Difference by Street

Street Name	Street Number	Tax Class	Parcel ID	Map	Owner Name	\$ Difference T wo-rate	\$ Difference AXI	\$ Difference AXI 5%
CEDAR GROVE AVE	27	R	6369	D10	TYRSECK MICHAEL +	-\$9		-\$831
	28	R	6265	D10	DONOHUE JEANETTE A	\$6		-\$865
	32	R	6264	D10	GAGER CASEY + SARAH	-\$38		-\$764
	36	R	6263	D10	VENTURA RODRICK C SR +	-\$62		-\$696
	47	C	6342	D10	CART ROBN	\$67		\$898
	48	R	6278	D10	M CNECE MARI ON E	-\$27		-\$789
	53	R	6343	D10	NAUTA LILLIAN MARE	\$41		-\$944
	54	R	6277	D10	KOHLER PAUL J	\$1		-\$846
	56	R	6276	D10	POLLARD JOANNA B	\$99		-\$819
	57	R	6344	D10	PASKEWICH JOSEPH D + DE...	-\$81		-\$645
	64	R	6275	D10	BARTNICK IVIRGNIA T	\$47		-\$958
	68	R	6274	D10	DEUTSCHE BANK NATL TRU.	\$49		-\$962
	72	R	6272	D10	CROSBY KENNETH L & SAN...	\$24		-\$855
	73	R	6318	D10	BENFELDT PAMELA + STE...	\$39		-\$943
	77	R	6319	D10	BELGRADE STEVEN	\$45		-\$957
	85	R	6320	D10	LONG CARL	\$19		-\$892
	101	R	6299	D10	CHAPMAN THOMAS K	\$47		-\$960
	105	R	6300	D10	FRANKLIN SAMMIE L + DIAN.	\$46		-\$881
	113	R	6301	D10	ENOS RICHARD H JR + NANE...	\$43		-\$872
124	R	6623	C10	BRADHAM BARBARA	\$53		-\$975	
127	R	6656	D10	HALEY BILLY J + GAILE L	-\$8		-\$804	
130	R	6622	C10	RIVERA SATURNO	\$43		-\$942	
131	C	6657	C09	HEAL JOAN D TRUST E	\$956		\$994	
136	R	6621	C10	MORENO ADA	\$40		-\$934	
139	C	6658	C10	BURGER KING CORP #1046	\$455		\$530	
CENTER ST	11	R	6454	E10	ORLANDO FRANCESCO & R...	-\$36		-\$705
	12	R	6430	E10	THE RGM PROPERTIES GRO...	-\$123		-\$464
	15	R	6455	E10	CHRISTENSEN HELENE	-\$25		-\$735
	16	R	6429	E10	ZELEPOSOFFIA + EFSTATH...	-\$70		-\$605
	17	R	6456	E10	ORLANDO FRANCESCO + R...	-\$320		\$15
	20	R	6428	E10	HOPE INC	\$26		-\$873
	24	R	6427	E10	HORWELL ROBERT J + CARO...	-\$41		-\$691
	32	R	6404	E10	DEUTSCHE BANK NATL TRU.	-\$25		-\$761
	36	R	6403	E10	RIDDICK BETTY A	\$6		-\$843
	40	R	6402	E10	CRUZ MIGUEL A + KATYA A	\$7		-\$847
	42	R	6401	E10	SADORRA MINERVA S +	-\$27		-\$724
CENTRAL AVE	48	R	6400	E09	MCDERMOTT PHILIP G &	-\$111		-\$518
	50	R	6399	E09	WASLENCHUCK DENNIS G + ...	-\$109		-\$522
72	C	7230	F08	LOYAL ORDER OF MOOSE NO	\$621		-\$158	
CHANNING ST	20	R	6154	E10	VELEZ OLVIN	-\$107		-\$473
	24	C	6153	E10	BRENNAN WILLIAM C +	-\$120		\$822
	32	R	6151	E10	NIANTIC BAY INVESTMENTS.	-\$175		-\$318
	40	R	6150	E10	CROSBY ELIZABETH A	-\$112		-\$486
	45	C	6168	E10	TRAYSTMAN HARRY R	\$44		\$8
	49	R	6169	E10	KELLANDER STANLEY A	-\$62		-\$625
CHAPEL DR	55	R	6170	E10	SOTIR CHARLES +	\$84		-\$979
	Null	R	1004	H24	MOALLI DANIEL	\$449		\$523
	17	R	1148	H23	CRAWFORD CHRISTINE F	-\$105		\$257
	25	R	1114	H23	SIMS DIANNE S	\$120		-\$365
	28	R	1007	H23	VELLESMARGARITA N	\$177		-\$447
	29	R	1115	H23	VENDETTO CORINA S & WA...	\$83		-\$264
	34	R	1006	H23	HAYDEN PETER M + DORIS	\$236		-\$596
	35	R	1116	H23	MOALLI DANIELE + GLENNA...	-\$89		\$362
	38	R	1005	H24	BAKER MARY E	\$104		-\$269
	43	R	1109	H23	MOALLI GLENNA M	\$67		-\$113
	49	R	1014	H23	WISEMAN CHARLES R	\$85		-\$121
CHAPPELL ST	52	R	1003	H24	BERARDI ALICE A ESTATE	\$266		-\$697
	57	R	1013	H23	PRICE JAMES E +	\$57		-\$50
	58	R	1002	H24	EZELL TINA-LEE M	\$271		-\$709
	65	R	1015	H24	PARRA-POLIMENI FRANCA +	\$159		-\$452
	6	R	5492	E11	KELO SUSETTE	-\$24		-\$957
	10	R	5491	E12	HOUSENEWLONDON LLC	\$41		-\$1,027
	11	R	5551	E11	GLENN WILLIAM D SR	\$2		-\$972
	15	R	5552	E11	GLASPIE PATRICIA	-\$17		-\$939
	16	R	5490	E12	HOUSENEWLONDON LLC	\$169		\$197
	17	R	5553	E11	RIVERA JOHNNY	-\$62		-\$837
	18	R	5489	E12	LAMPERELLI JOAN	\$36		-\$1,048
CHARLES ST	21	R	5554	E11	NOVOA ROSALBANA	-\$122		-\$668
	22	R	5488	E12	WELLSMALACHI + EDITH M	-\$68		-\$803
	25	R	5555	E11	CLARKE CHARLES ET AL	\$35		-\$1,060
	26	R	5487	E12	SERRANO JOSE P	\$9		-\$1,019
	27	R	5556	E11	WHITE GEORGE	\$39		-\$1,077
	30	R	5481	E12	SEGAL KAREN L	-\$38		-\$911
	31	R	5557	E11	VITORINO ANA + JUAN	-\$35		-\$882
	33	R	5558	E11	TAYLOR NANCY	-\$19		-\$929
	34	R	5517	E12	TRAVERSO GINA	\$31		-\$1,053
	37	R	5559	E11	HERNANDEZ ELSYE	\$9		-\$962
	45	R	5560	E11	RIVERA JOEL	-\$77		-\$797
CHESTER ST	49	R	5561	E11	BROWN JOHN W JR	-\$10		-\$317
	2	R	2670	E19	CANNAMELA FRANCES R + J...	\$102		-\$784
	3	R	2622	D19	DOYLE CHARLES F + DOLORE...	\$102		-\$780
	9	R	2623	D19	BLAIR BARBARA E	\$90		-\$743
	15	R	2624	D19	BROWN TERRYK + LORET T...	\$114		-\$821
	17	R	2625	D19	BEASLEY ROBERT A	\$111		-\$806
	21	R	2626	D19	GOLDSTEIN REBECCA	\$123		-\$837
23	R	2627	D19	EDWIN REALTY COMPANY	\$21		-\$549	
26	R	2642	E19	FLANAGAN DENEA N	\$93		-\$781	
33	R	2628	D19	CABILIN BENJAMIN C + VIR...	\$100		-\$745	
CHESTER ST	Null	R	5349	A11	TAYLOR ALBERT C + ESTHER	\$166		\$193
	Null	R	5350	A11	HABITAT FOR HUMANITY O...	\$179		\$209
	7	R	6675	B10	SANTANA KERRIL	\$46		-\$955

Sum of \$ Difference T wo-rate, Sum of \$ Difference AXI, Sum of \$ Difference AXI 5% and Sum of \$ Difference AXI + T wo-rate broken down by Street Name, Street Number, Tax Class, Parcel ID, Map and Owner Name. The data is filtered on Homeowner, which keeps False and T. The view is filtered on Parcel ID, Street Name, Tax Class and Owner Name. The Parcel ID filter excludes Null. The Street Name filter has multiple members selected. The Tax Class filter has multiple members selected. The Owner Name filter has multiple members selected.

\$ Difference by Street

Street Name	Street Number	Tax Class	Parcel ID	Map	Owner Name	ice AXI 5%	\$ Difference AXI + Two-rate
CEDAR GROVE AVE	27	R	6369	D10	TYRSECK MICHAEL +	\$7	-\$705
	28	R	6265	D10	DONOHUE JEANETTE A	-\$5	-\$708
	32	R	6264	D10	GAGER CASEY + SARAH	\$32	-\$700
	36	R	6263	D10	VENTURA RODRICK C SR +	\$52	-\$684
	47	C	6342	D10	CART ROBN	-\$56	\$858
	48	R	6278	D10	MCNIECE MARIQNE E	\$22	-\$702
	53	R	6343	D10	NAUTA LILLIAN MARE	-\$34	-\$715
	54	R	6277	D10	KOHLER PAUL J	-\$1	-\$701
	56	R	6276	D10	POLLARD JOANNA B	-\$83	-\$513
	57	R	6344	D10	PASKEWICH JOSEPH D + DE...	\$68	-\$674
	64	R	6275	D10	BARTNICK IVIRGNIA T	-\$39	-\$717
	68	R	6274	D10	DEUTSCHE BANK NATL TRU.	-\$41	-\$717
	72	R	6272	D10	CROSBY KENNETH L & SAN...	-\$20	-\$670
	73	R	6318	D10	BENFELDT PAMELA + STE...	-\$32	-\$718
	77	R	6319	D10	BELGRADE STEVEN	-\$38	-\$718
	85	R	6320	D10	LONG CARL	-\$16	-\$709
	101	R	6299	D10	CHAPMAN THOMAS K	-\$39	-\$718
	105	R	6300	D10	FRANKLIN SAMMUEL + DIAN.	-\$38	-\$654
	113	R	6301	D10	ENOS RICHARD H JR + NANE...	-\$36	-\$651
124	R	6623	C10	BRADHAM BARBARA	-\$44	-\$721	
127	R	6656	D10	HALEY BILLY J + GAILE L	\$6	-\$681	
130	R	6622	C10	RIVERA SATURNO	-\$36	-\$710	
131	C	6657	C09	HEAL JOAN D TRUST E	-\$799	\$2,445	
136	R	6621	C10	MORENO ADA	-\$33	-\$708	
139	C	6658	C10	BURGER KING CORP #1046	-\$380	\$1,211	
CENTER ST	11	R	6454	E10	ORLANDO FRANCESCO & R...	\$30	-\$646
	12	R	6430	E10	THE RGM PROPERTIES GRO...	\$103	-\$595
	15	R	6455	E10	CHRISTENSEN HELENE	\$21	-\$653
	16	R	6429	E10	ZELEPOSOFFIA + EFSTATH...	\$59	-\$622
	17	R	6456	E10	ORLANDO FRANCESCO + R...	\$267	-\$530
	20	R	6428	E10	HOPE INC	-\$22	-\$682
	24	R	6427	E10	HORWELL ROBERT J + CARO...	\$34	-\$643
	32	R	6404	E10	DEUTSCHE BANK NATL TRU.	\$21	-\$675
	36	R	6403	E10	RIDDICK BETTY A	-\$5	-\$691
	40	R	6402	E10	CRUZ MIGUELA + KATYA A	-\$6	-\$692
	42	R	6401	E10	SADORRA MINERVA S +	\$23	-\$648
	48	R	6400	E09	MCDERMOTT PHILIP G &	\$93	-\$619
	50	R	6399	E09	WASLENCHUCK DENNIS G + ...	\$91	-\$620
CENTRAL AVE	72	C	7230	F08	LOYAL ORDER OF MOOSE NO	-\$518	\$919
	20	R	6154	E10	VELEZ OLVIN	\$90	-\$575
CHANNING ST	24	C	6153	E10	BRENNAN WILLIAM C +	\$100	\$478
	32	R	6151	E10	NIANTIC BAY INVESTMENTS.	\$146	-\$561
	40	R	6150	E10	CROSELY ELIZABETH A	\$93	-\$593
	45	C	6168	E10	TRAYSTMAN HARRY R	-\$37	\$81
	49	R	6169	E10	KELLANDER STANLEY A	\$52	-\$625
	55	R	6170	E10	SOTIR CHARLES +	-\$70	-\$671
CHAPEL DR	Null	R	1004	H24	MOALLI DANIEL	-\$375	\$1,195
	17	R	1148	H23	CRAWFORD CHRISTINE F	\$88	\$35
	25	R	1114	H23	SIMS DIANNE S	-\$100	-\$101
	28	R	1007	H23	VELLES MARGARITA N	-\$148	-\$72
	29	R	1115	H23	VENDETTO CORINA S & WA...	-\$69	-\$80
	34	R	1006	H23	HAYDEN PETER M + DORIS	-\$197	-\$97
	35	R	1116	H23	MOALLI DANIELE + GLENNA...	\$74	\$149
	38	R	1005	H24	BAKER MARY E	-\$87	-\$48
	43	R	1109	H23	MOALLI GLENNA M	-\$56	\$18
	49	R	1014	H23	WISEMAN CHARLES R	-\$71	\$43
	52	R	1003	H24	BERARDI ALICE A ESTATE	-\$222	-\$129
	57	R	1013	H23	PRICE JAMES E +	-\$47	\$54
58	R	1002	H24	EZELL TINA-LEEM	-\$226	-\$130	
65	R	1015	H24	PARRA-POLIMENI FRANCA +	-\$133	-\$107	
CHAPPEL ST	6	R	5492	E11	KELO SUSETTE	\$20	-\$835
	10	R	5491	E12	HOUSENEWLONDON LLC	-\$34	-\$784
	11	R	5551	E11	GLENN WILLIAM D SR	-\$2	-\$804
	15	R	5552	E11	GLASPIE PATRICIA	\$14	-\$808
	16	R	5490	E12	HOUSENEWLONDON LLC	-\$141	\$449
	17	R	5553	E11	RIVERA JOHNNY	\$52	-\$801
	18	R	5489	E12	LAMPERELLI JOAN	-\$30	-\$811
	21	R	5554	E11	NOVOA ROSALBINA	\$102	-\$762
	22	R	5488	E12	WELLS MALACHI + EDITH M	\$57	-\$783
	25	R	5555	E11	CLARKE CHARLES ET AL	-\$29	-\$822
	26	R	5487	E12	SERRANO JOSEP	-\$8	-\$831
	27	R	5556	E11	WHITE GEORGE	-\$33	-\$828
	30	R	5481	E12	SEGAL KAREN L	\$32	-\$822
	31	R	5557	E11	VITORINO ANA + JUAN	\$29	-\$791
	33	R	5558	E11	TAYLOR NANCY	\$16	-\$803
	34	R	5517	E12	TRAVERSO GINA	-\$26	-\$822
	37	R	5559	E11	HERNANDEZ ELSYE	-\$8	-\$783
45	R	5560	E11	RIVERA JOEL	\$65	-\$793	
49	R	5561	E11	BROWN JOHN W JR	\$8	-\$280	
CHARLES ST	2	R	2670	E19	CANNAMELA FRANCES R + J...	-\$85	-\$479
	3	R	2622	D19	DOYLE CHARLES F + DOLORE...	-\$85	-\$476
	9	R	2623	D19	BLAIR BARBARA E	-\$76	-\$464
	15	R	2624	D19	BROWN TERRY K + LORET T...	-\$95	-\$489
	17	R	2625	D19	BEASLEY ROBERT A	-\$93	-\$482
	21	R	2626	D19	GOLDSTEIN REBECCA	-\$103	-\$487
	23	R	2627	D19	EDWIN REALTY COMPANY	-\$18	-\$421
	26	R	2642	E19	FLANAGAN DENAN	-\$78	-\$491
CHESTER ST	33	R	2628	D19	CABILIN BENJAMIN C + VIR...	-\$83	-\$450
	Null	R	5349	A11	TAYLOR ALBERT C + ESTHER	-\$139	\$442
	Null	R	5350	A11	HABITAT FOR HUMANITY O...	-\$149	\$476
	7	R	6675	B10	SANTANA KERRI L	-\$39	-\$715

Sum of \$ Difference Two-rate, Sum of \$ Difference AXI, Sum of \$ Difference AXI 5% and Sum of \$ Difference AXI + Two-rate broken down by Street Name, Street Number, Tax Class, Parcel ID, Map and Owner Name. The data is filtered on Homeowner, which keeps False and T. The view is filtered on Parcel ID, Street Name, Tax Class and Owner Name. The Parcel ID filter excludes Null. The Street Name filter has multiple members selected. The Tax Class filter has multiple members selected. The Owner Name filter has multiple members selected.

\$ Difference by Street

Street Name	Street Number	Tax Class	Parcel ID	Map	Owner Name	\$ Difference Two-rate	\$ Difference AXI	\$ Difference AXI 5%	
CHESTER ST	11	R	6676	B10	DAMATO LYNN L	\$15		-\$887	
	15	C	6677	B10	15 CHESTER LLC	\$405		\$219	
	17	R	6678	B10	JEWELL MARIE M ESTATE	\$573		\$668	
	19	R	6679	B10	PETERS DANIEL E JR	-\$90		-\$592	
	36	R	6668	B10	MARIANI GLADYS ESTATE	\$22		-\$793	
	44	R	6667	B10	AQUINO EVELYN	\$45		-\$904	
	48	R	5368	B10	ALVARADO PAULINE & ISAL	\$27		-\$891	
	52	R	5367	B10	WILLOUGHBY THERESA SWI...	\$15		-\$861	
	58	R	5366	B10	BAHAMUNDI DWANA	\$32		-\$902	
	62	R	5365	B11	LINSKENS DONALD	\$16		-\$857	
	68	R	5364	B11	MALLECK GEORGE J ESTATE	\$47		-\$920	
	76	R	5362	B11	SFERRAZZA PAULET TEA +	-\$11		-\$761	
	80	R	5363	B11	GRAVELL JAMES R + MARWN	\$48		-\$865	
	118	R	5361	A11	SEQUIST DIANE	-\$5		-\$813	
	194	R	5352	A11	CLANTON JAMES	\$10		-\$881	
	196	R	5351	A11	TORRES CARMLO	\$36		-\$946	
CLEVELAND ST	Null	R	6158	E10	MANCHESTER JOSEPH	\$126		\$147	
	14	C	6449	E10	HINNERS ANNETTE	\$247		\$194	
	18	R	6448	E10	THOMPSON FRANK	\$17		-\$827	
	22	R	6447	E10	GUZMAN DANIEL JESUS	-\$157		-\$393	
	25	R	6148	E10	PREHODKA RICHARD A	-\$438		\$380	
	28	R	6446	E10	FRECHETTE BLANCHE	-\$51		-\$660	
	35	R	6147	E10	PALLANDRE ELIE & KATHLE...	-\$62		-\$640	
	36	R	6445	E10	DEUTSCHE BANK NATL TRU...	-\$107		-\$526	
CLIFF ST	1	C	3197	F17	DARZYCKI MARWN	\$138		-\$426	
	4	R	3316	F17	DECK DAMIEN P + ADRIENN...	\$23		-\$942	
	6	R	3315	F17	SOTO ELIZABETH	\$54		-\$1,018	
	9	R	3198	F17	CUDDY JANICEL	\$48		-\$997	
	10	R	3314	F17	SEALS BARRETT E	\$34		-\$972	
	11	R	3199	F17	HUGHES ELISA +	\$9		-\$898	
	14	R	3313	F17	DERR ANDREW M & ELLEN ...	-\$76		-\$648	
	15	R	3200	F17	HANSEN KATHLEEN J	\$42		-\$971	
	17	R	3201	F17	REYES MARTIN	\$37		-\$942	
	18	R	3312	F17	MITCHELL MARY L ESTATE	\$87		-\$934	
CLOVER CT	22	R	3311	F17	GRAMOLIN GARY	-\$16		-\$749	
	11	R	5533	E11	STAKLEY CURTIS + YVONNE	-\$9		-\$959	
	12	R	5540	E11	AMBRISCOE PAMBA M	\$26		-\$1,046	
	13	R	5534	E11	ARROYO DAVID	-\$64		-\$818	
	16	R	5539	E11	USBANK NATL ASSOC TRUS...	-\$69		-\$809	
	19	R	5535	E11	RIVERA CARMEN MARIA +	-\$10		-\$957	
	20	R	5538	E11	JEFFORDS JOHN W & GLORI...	-\$54		-\$845	
	21	R	5536	E11	HUME ANDREW M + DOROT...	\$17		-\$1,026	
COIT ST	22	R	5537	E11	LOVO MARCO SA + FRANCO...	-\$46		-\$862	
	Null	C	4980	F13	NEW LONDON LODGE 360 B...	\$652		\$548	
	2	R	4743	F13	BELARMINIO JAVIERA +	-\$42		-\$819	
	5	R	4729	F13	BANK OF NEW YORK TRUST ...	-\$40		-\$843	
	6	R	4742	F13	JAVIER BELARMINIO	-\$143		-\$565	
	7	R	4730	F13	WICKHAM JANE L	-\$11		-\$911	
	10	R	4741	F13	DEUTSCHE BANK NATL TRU...	-\$57		-\$778	
	13	R	4731	F13	PORDES MARGOT	-\$48		-\$783	
	14	R	4740	F13	THE CIT GROUP/CONSUMER...	-\$45		-\$838	
	18	R	4739	F13	BURREL VBRA	-\$76		-\$726	
	19	R	4732	F13	ROC THEODORE	-\$34		-\$862	
	22	R	4738	F13	LIZ MERCEDES E	-\$83		-\$709	
	24	R	4737	F13	SANT IAGO EFRA N JR	-\$32		-\$873	
	38	R	4736	F13	GRPLOAN LLC	-\$36		-\$862	
	40	R	4735	F13	GRONBACH ROGR H &	-\$103		-\$667	
	59	R	4982	F13	ACT PROPERTIES LLC	-\$31		-\$840	
COLE ST	62	R	4749	F13	SOUTHEASTERN COUNCIL O...	-\$78		-\$720	
	70	R	4786	F13	70 COIT ST LLC	-\$69		-\$746	
	27	R	7050	F08	GELLO SCOTT R	\$26		-\$704	
	45	R	7126	F08	ML SPARK PROPERTIES LLC	\$96		-\$892	
	49	R	7127	F08	PEREZ RODRIGUEZ JAIME	\$86		-\$878	
	53	R	7128	F08	PETERS DANIEL E TRUSTEE	\$136		-\$931	
	55	R	7129	F08	MEEKS ERIC E + MALINDA K	\$95		-\$952	
	COLMAN ST	Null	C	6635	C10	ROGOVIN MARY EST ET AL	\$2,625		\$3,059
		6636	C10	ROGOVIN SAMUEL + BERGMA...		\$350		\$408	
		6637	C10	ROGOVIN SAMUEL + BERG...		\$846		\$985	
		6663	C09	SULLIVAN MARTN J		\$118		\$137	
		6737	C08	JGW REALTY LTD LIABILITY...		\$934		\$931	
		5348	C13	SCIALABBA JOSEPH A +		\$830		\$77	
		5422	C11	MONTANARI STEPHEN H & ...		\$136		\$159	
		7	R	4201	D14	MCAVOYT HOMAS M	-\$77		-\$806
		11	R	4202	D14	MCAVOYT HOMAS	-\$23		-\$993
14		C	3990	D14	AR LOCKWOOD LLC	\$238		\$267	
17		R	4203	D14	DUZANT CARLOS D + SHER...	-\$94		-\$733	
20		C	102647	D14	LOCKWOOD ANDREW R SR	\$481		\$76	
21		R	4204	D14	GILLS BEATRICE L	-\$61		-\$817	
24		R	3989	D14	ANTIPOFF VICTOR A ESTATE	-\$4		-\$956	
25		R	4205	D14	RAMIREZ RICARDO	-\$60		-\$821	
26		R	3988	D14	GUIGLIHI JOHN + DIANE	-\$21		-\$914	
29		R	4206	D14	HEWETT ERNEST + PATRICI...	-\$188		-\$501	
30		R	3987	D14	HOLMES IRVING M + MAYB...	-\$46		-\$865	
32		R	3986	D14	MCINTEAR MARVIN R + WIL...	-\$44		-\$869	
33		R	4207	D14	PRZYBYSZ EDWARD J ET AL	-\$54		-\$836	
37	R	4208	D14	ESCALANTE PABLO SR + VI...	-\$180		-\$523		
43	R	4209	D14	VAZQUEZ RUBEN & MARIA M	-\$158		-\$576		
44	R	4241	D14	MCINERNEY MICHAEL J	-\$61		-\$829		
45	R	4210	D14	HATHAWAY MATTHEW E	-\$13		-\$940		
49	R	4211	D14	ERAZO OTTO E + SONIA	-\$23		-\$913		
50	R	4240	D14	PATRICK MICHAEL A + K M L	-\$66		-\$808		

Sum of \$ Difference Two-rate, Sum of \$ Difference AXI, Sum of \$ Difference AXI 5% and Sum of \$ Difference AXI + Two-rate broken down by Street Name, Street Number, Tax Class, Parcel ID, Map and Owner Name. The data is filtered on Homeowner, which keeps False and T. The view is filtered on Parcel ID, Street Name, Tax Class and Owner Name. The Parcel ID filter excludes Null. The Street Name filter has multiple members selected. The Tax Class filter has multiple members selected. The Owner Name filter has multiple members selected.

\$ Difference by Street

Street Name	Street Number	Tax Class	Parcel ID	Map	Owner Name	ice AXI 5%	\$ Difference AXI + Two-rate	
CHESTER ST	11	R	6676	B10	DAMATO LYNN L	-\$13	-\$711	
	15	C	6677	B10	15 CHESTER LLC	-\$338	\$867	
	17	R	6678	B10	JEWELL MARIE M ESTATE	-\$479	\$1,526	
	19	R	6679	B10	PETERS DANIEL E JR	\$76	-\$645	
	36	R	6668	B10	MARIANI GLADYS ESTATE	-\$18	-\$622	
	44	R	6667	B10	AQUINO EVELYN	-\$38	-\$674	
	48	R	5368	B10	ALVARADO PAULINE & ISAL	-\$23	-\$694	
	52	R	5367	B10	WILLOUGHBY THERESA SWI...	-\$13	-\$690	
	58	R	5366	B10	BAHAMUNDI DIANA	-\$27	-\$695	
	62	R	5365	B11	LINSKENS DONALD	-\$13	-\$686	
	68	R	5364	B11	MALLECK GEORGE J ESTATE	-\$40	-\$684	
	76	R	5362	B11	SFERRAZZA PAULET TEA +	\$10	-\$652	
	80	R	5363	B11	GRAVELL JAMES R + MARWN	-\$40	-\$637	
	118	R	5361	A11	SEQUIST DIANE	\$4	-\$684	
	194	R	5352	A11	CLANTON JAMES	-\$8	-\$715	
	196	R	5351	A11	TORRES CARMLO	-\$30	-\$725	
CLEVELAND ST	Null	R	6158	E10	MANCHESTER JOSEPH	-\$106	\$336	
	14	C	6449	E10	HINNERS ANNETTE	-\$207	\$580	
	18	R	6448	E10	THOMPSON FRANK	-\$15	-\$658	
	22	R	6447	E10	GUZMAN DANIEL JESUS	\$131	-\$593	
	25	R	6148	E10	PREHODKA RICHARD A	\$366	-\$428	
	28	R	6446	E10	FRECHETTE BLANCHE	\$42	-\$635	
	35	R	6147	E10	PALLANDRE ELIE & KATHLE...	\$52	-\$637	
	36	R	6445	E10	DEUTSCHE BANK NATL TRU...	\$89	-\$618	
CLIFF ST	1	C	3197	F17	DARZYCKI MARWN	-\$115	-\$120	
	4	R	3316	F17	DECK DAMIEN P + ADRIENN...	-\$19	-\$743	
	6	R	3315	F17	SOTOLIZABETH	-\$45	-\$755	
	9	R	3198	F17	CUDDY JANICEL	-\$40	-\$747	
	10	R	3314	F17	SEALS BARRETT E	-\$28	-\$750	
	11	R	3199	F17	HUGHES ELISA +	-\$8	-\$730	
	14	R	3313	F17	DERR ANDREW M & ELLEN ...	\$63	-\$667	
	15	R	3200	F17	HANSEN KATHLEEN J	-\$35	-\$735	
	17	R	3201	F17	REYES MARTIN	-\$31	-\$720	
	18	R	3312	F17	MITCHELL MARY L ESTATE	-\$73	-\$628	
CLOVER CT	22	R	3311	F17	GRAMOLINIGARY	\$13	-\$649	
	11	R	5533	E11	STAKLEY CURTIS + YVONNE	\$7	-\$812	
	12	R	5540	E11	AMBRISCOE PAMBA M	-\$22	-\$824	
	13	R	5534	E11	ARROYO DAVID	\$53	-\$787	
	16	R	5539	E11	USBANK NATL ASSOC TRUS...	\$58	-\$789	
	19	R	5535	E11	RIVERA CARMEN MARIA +	\$8	-\$812	
	20	R	5538	E11	JEFFORDS JOHN W & GLORI...	\$45	-\$794	
	21	R	5536	E11	HUME ANDREW M + DOROT...	-\$14	-\$824	
COIT ST	22	R	5537	E11	LOVOMARCOSA + FRANCO...	\$39	-\$795	
	Null	C	4980	F13	NEW LONDON LODGE 360 B...	-\$545	\$1,560	
	2	R	4743	F13	BELARMINIO JAVIERA +	\$35	-\$752	
	5	R	4729	F13	BANK OF NEW YORK TRUST...	\$33	-\$768	
	6	R	4742	F13	JAVIER BELARMINIO	\$119	-\$711	
	7	R	4730	F13	WICKHAM JANEL	\$9	-\$776	
	10	R	4741	F13	DEUTSCHE BANK NATL TRU...	\$48	-\$743	
	13	R	4731	F13	PORDESMARGOT	\$40	-\$732	
	14	R	4740	F13	THE CIT GROUP/CONSUMER...	\$37	-\$772	
	18	R	4739	F13	BURRELVBA	\$63	-\$732	
	19	R	4732	F13	ROCTHEODORE	\$29	-\$774	
	22	R	4738	F13	LIZMERCEDESE	\$69	-\$729	
	24	R	4737	F13	SANTIAGO EFRA NJR	\$26	-\$779	
	38	R	4736	F13	GRPLOAN LLC	\$30	-\$778	
	40	R	4735	F13	GRONBACH ROGR H &	\$86	-\$729	
	59	R	4982	F13	ACT PROPERTIES LLC	\$26	-\$751	
COLE ST	62	R	4749	F13	SOUTHEASTERN COUNCIL O...	\$65	-\$731	
	70	R	4786	F13	70 COIT ST LLC	\$58	-\$737	
	27	R	7050	F08	GELLO SCOTT R	-\$22	-\$541	
	45	R	7126	F08	ML SPARK PROPERTIES LLC	-\$80	-\$578	
	49	R	7127	F08	PEREZ RODRIGUEZ JAIME	-\$72	-\$584	
	53	R	7128	F08	PETERS DANIEL E TRUSTEE	-\$113	-\$543	
	55	R	7129	F08	MEEKS ERIC E + MALINDA K	-\$79	-\$630	
	COLMAN ST	6635	C10	ROGOVIN MARY EST ET AL		-\$2,192	\$6,986	
		6636	C10	ROGOVIN SAMUEL + BERGMA...		-\$293	\$932	
		6637	C10	ROGOVIN SAMUEL + BERG...		-\$706	\$2,251	
		6663	C09	SULLIVAN MARTN J		-\$98	\$314	
		6737	C08	JGW REALTY LTD LIABILITY...		-\$780	\$2,356	
		5348	C13	SCIALABBA JOSEPH A +		-\$693	\$1,470	
		5422	C11	MONTANARI STEPHEN H & ...		-\$114	\$363	
		7	R	4201	D14	MCAVOY THOMAS M	\$64	-\$800
		11	R	4202	D14	MCAVOY THOMAS	\$19	-\$864
14		C	3990	D14	ARRLOCKWOOD LLC	-\$199	\$624	
17		R	4203	D14	DUZANT CARLOS D + SHER...	\$79	-\$769	
20		C	102647	D14	LOCKWOOD ANDREW R SR	-\$401	\$877	
21		R	4204	D14	GILLS BEATRICE L	\$51	-\$782	
24		R	3989	D14	ANTIPOFF VICTOR A ESTATE	\$4	-\$802	
25		R	4205	D14	RAMIREZ RICARDO	\$50	-\$783	
26		R	3988	D14	GUIGLI JOHN + DIANE	\$18	-\$795	
29	R	4206	D14	HEWETT ERNEST + PATRICK...	\$157	-\$735		
30	R	3987	D14	HOLMES IRVING M + MAYB...	\$38	-\$796		
32	R	3986	D14	MCINTEAR MARVIN R + WIL...	\$36	-\$796		
33	R	4207	D14	PRZYBYSZ EDWARD J ET AL	\$45	-\$786		
37	R	4208	D14	ESCALANTE PABLO SR + VI...	\$150	-\$739		
43	R	4209	D14	VAZQUEZ RUBEN & MARIA M	\$132	-\$747		
44	R	4241	D14	MCINERNEY MICHAEL J	\$51	-\$792		
45	R	4210	D14	HATHAWAY MATTHEW E	\$10	-\$802		
49	R	4211	D14	ERAZO OTTOE + SONIA	\$19	-\$797		
50	R	4240	D14	PATRICK MICHAEL A + K M L	\$55	-\$783		

Sum of \$ Difference Two-rate, Sum of \$ Difference AXI, Sum of \$ Difference AXI 5% and Sum of \$ Difference AXI + Two-rate broken down by Street Name, Street Number, Tax Class, Parcel ID, Map and Owner Name. The data is filtered on Homeowner, which keeps False and T. The view is filtered on Parcel ID, Street Name, Tax Class and Owner Name. The Parcel ID filter excludes Null. The Street Name filter has multiple members selected. The Tax Class filter has multiple members selected. The Owner Name filter has multiple members selected.

\$ Difference by Street

Street Name	Street Number	Tax Class	Parcel ID	Map	Owner Name	\$ Difference T wo-rate	\$ Difference AXI	\$ Difference AXI 5%
	53	R	4212	D14	SANKOW PAUL D	-\$71		-\$790
	56	R	4239	D14	KORTESIS HELEN	-\$78		-\$778
	57	R	4213	D14	SIMIN ALTAGRACIA L	-\$63		-\$810
	58	R	4238	D14	ALBERT RAYMOND J	-\$51		-\$845
	60	R	4237	D14	AVERY MICHAEL B	-\$77		-\$777
	61	R	4214	D14	BROWN KEVIN W	-\$50		-\$842
	65	R	4215	D14	RESTO DANNY	-\$92		-\$736
	69	R	4216	D14	PINA LUANNA M	-\$86		-\$748
	70	R	4269	D14	WARDWELL SHELLEY M	-\$74		-\$779
	71	R	4217	D14	BATISTA MANUEL	-\$109		-\$688
	76	R	4268	D14	DUPERVAL JULIANA	-\$100		-\$713
	77	R	4218	D14	BARSCZ THOMAS C	-\$75		-\$789
	80	R	4267	D14	AMAR GEORGE	-\$119		-\$677
	81	R	4219	D14	NAMEY ILLIAN P TRUSTEE	-\$81		-\$771
	82	R	4266	D14	ORTIZ SAMUEL + CLARIBEL	-\$16		-\$938
	84	R	4265	D14	COLLADO OLGA I	-\$49		-\$857
	85	R	4220	D14	PARSONS JONATHAN L	-\$99		-\$726
	86	R	4264	D14	GARCIA THERESA +	-\$91		-\$753
	91	R	5022	D13	PELLOT MARGIE + ANTONI	-\$50		-\$849
	94	R	4263	D14	MARTINEZ DANYS	-\$93		-\$747
	95	R	5023	D13	GOLODNER DANIEL	-\$7		-\$956
	96	R	4271	D14	MARTINEZ DANYS	\$126		\$147
	98	R	4262	D13	CASTILLO MARIA	-\$88		-\$731
	99	R	5024	D13	GREENE SHERYL R	-\$20		-\$923
	101	R	5025	D13	COUNTRYWIDE HOME LOAN	-\$90		-\$749
	102	R	5029	D13	BUTTON ALTON P + EILEEN J	-\$93		-\$747
	105	R	5026	D13	TESTAGROSSA ROSALINE	-\$103		-\$704
	114	R	5228	D13	COTTO JUSTINO &	\$11		-\$1,006
	115	R	5199	D13	JULIA AND JAMES LLC	-\$122		-\$666
	119	R	5200	D13	ANDERSON GLENN +	-\$180		-\$520
	126	R	5226	D13	BIENVENIDO SANABRIA & E.	\$1		-\$980
	130	R	5225	D13	CARDENAS BENJAMN +	\$18		-\$1,022
	177	C	5246	D13	GORDON A + SONS INC	\$602		\$88
	179	C	5229	D13	COLMAN STREET LLC	\$587		\$2,805
	194	C	5017	D12	INMOBILIARIA DOS LLC	-\$240		\$732
	197	C	5323	D12	SYLVESTER SALVATORE JR	\$490		-\$142
	203	R	5324	D12	FOLTZ PATRICK E	\$14		-\$1,033
	214	R	5345	D12	BRUSIE PETER P + ANA L	\$38		-\$998
	215	R	5331	D12	HERNANDEZ TERESA	-\$41		-\$862
	218	R	5344	D12	PAMPHILE RODNER	-\$46		-\$865
	222	R	5342	D12	FIGUEROA KIRSIS M	-\$53		-\$827
	225	R	5332	D12	DEUTSCHE BANK NATL CO T.	-\$140		-\$608
	226	R	5341	D12	LUNDY SHIRLEY R + WILLIA	\$22		-\$1,018
	229	R	5334	D12	CRISTOFARO JOHN	-\$56		-\$825
	230	R	5340	D12	CRISTOFARO JOHN	-\$40		-\$865
	234	R	5339	D12	NORMAN JOHN	-\$29		-\$895
	235	R	5593	D12	235 COLMAN INVESTMENTS.	-\$45		-\$860
	238	R	5390	D12	CRISTOFARO MICHAEL	-\$97		-\$727
	246	R	5389	C12	CRISTOFARO MICHAEL	-\$36		-\$882
	248	R	5388	C12	COBENA GUSTAVO +	-\$23		-\$915
	251	R	5396	D12	WARD HADLEY W JR +	-\$2		-\$992
	258	R	5387	C12	BALESTRACCI THOMAS M &	-\$18		-\$918
	264	R	5381	C12	PEDROZA BLADIM R	-\$71		-\$796
	272	R	5380	C12	BATES RICHARD C	-\$105		-\$663
	286	R	5477	C11	PATEL PRAMOD + MAMTA	-\$33		-\$886
	287	R	5420	C11	WIEST BRIAN M + WENDY A	-\$121		-\$680
	288	R	5476	C11	ROCCO LEONARDA ESTATE	-\$12		-\$938
	289	R	5421	C11	WELLS FARGO BANK NA TR.	-\$159		-\$573
	290	R	5475	C11	COVINGTON ELIZABETH J +	\$4		-\$977
	292	R	5474	C11	PEREZ JOSE M + PEREZ PHI	-\$44		-\$858
	293	R	5423	C11	MONTANARI STEPHEN	-\$109		-\$694
	294	R	5473	C11	MELENDEZ-CRUZ RAUL &	-\$7		-\$952
	296	R	5472	C11	FLORIO ANGELA	-\$50		-\$843
	313	R	5424	C11	MONTANARI MARY	-\$27		-\$913
	320	R	5471	C11	MATUTE WILSON +	-\$132		-\$636
	340	R	5459	C11	SCARPA GARY J	-\$92		-\$672
	341	R	5439	C11	BICKHAM TRADY & AMY	-\$47		-\$860
	344	R	5450	C11	COLANDENE DOMENICO J +	\$7		-\$943
	345	R	5440	C11	CARTER MACK ROY + JOHN	-\$12		-\$948
	346	C	5449	C11	COLANDENE DOMENICO J +	\$615		\$639
	350	R	5448	C11	GIUSTI RICHARD A SR ESTA	-\$96		-\$724
	353	C	5425	C11	MERCADO JOSE +	\$406		\$413
	354	C	5455	C11	ROGOVIN SAMUEL + BERG	\$1,053		\$3,829
	361	C	5444	C10	ROGOVIN SAMUEL	\$609		\$10
	362	I	5447	C10	ROGOVIN SAMUEL + BERG	\$616		\$148
	370	C	5446	C10	370 COLMAN PROPERTIES L	-\$458		\$4,329
	375	C	5445	C10	GARFIELD-NEW LONDON LLC	\$470		-\$355
	377	C	6625	C10	MAW REALTY LLC	\$410		\$1,477
	380	C	6639	C10	ROGOVIN SAMUEL + BERG	\$164		\$2,301
	404	C	6634	C10	404 COLMAN STREET PROP	-\$48		\$2,349
	406	C	6649	C10	ROGOVIN SAMUEL + BERGM	-\$1,005		\$6,550
	413	C	6619	C10	RUITO DEVELOPMENT LLC	\$650		\$151
	429	C	6659	C10	BURGER KING CORP	\$1,341		\$679
	434	C	6632	C10	BARDEWELL ALLEN C JR	\$764		\$605
	442	C	6631	C10	LEVINE & ESKSTADT LLC	\$709		\$215
	449	C	6660	C09	ROGOVIN SAMUEL TRUSTEE	\$941		\$1,097
	453	C	6661	C09	SULLIVAN MARTIN J	\$696		\$176
	454	C	6630	C09	LEVINE & ESKSTADT LLC	\$862		\$59
	455	C	6662	C09	SULLIVAN MARTIN J	\$293		\$1,257
	462	C	6629	C09	462 COLMAN PROPERTIES L	\$761		\$744
	466	C	6628	C09	F + M GLASS COMPANY INC	\$646		\$566

Sum of \$ Difference T wo-rate, Sum of \$ Difference AXI, Sum of \$ Difference AXI 5% and Sum of \$ Difference AXI + T wo-rate broken down by Street Name, Street Number, Tax Class, Parcel ID, Map and Owner Name. The data is filtered on Homeowner, which keeps False and T. The view is filtered on Parcel ID, Street Name, Tax Class and Owner Name. The Parcel ID filter excludes Null. The Street Name filter has multiple members selected. The Tax Class filter has multiple members selected. The Owner Name filter has multiple members selected.

\$ Difference by Street

Street Name	Street Number	Tax Class	Parcel ID	Map	Owner Name	ice AXI 5%	\$ Difference AXI + Two-rate
	53	R	4212	D14	SANKOW PAUL D	\$60	-\$778
	56	R	4239	D14	KORTESIS HELEN	\$65	-\$779
	57	R	4213	D14	SIMIN ALTAGRACIA L	\$52	-\$780
	58	R	4238	D14	ALBERT RAYMOND J	\$43	-\$789
	60	R	4237	D14	AVERY MICHAEL B	\$65	-\$776
	61	R	4214	D14	BROWN KEVIN W	\$42	-\$784
	65	R	4215	D14	RESTO DANNY	\$77	-\$766
	69	R	4216	D14	PINA LUANNA M	\$72	-\$767
	70	R	4269	D14	WARDWELL SHELLEY M	\$61	-\$772
	71	R	4217	D14	BATISTA MANUEL	\$91	-\$757
	76	R	4268	D14	DUPERVAL JULIANA	\$83	-\$761
	77	R	4218	D14	BARSCZ THOMAS C	\$62	-\$782
	80	R	4267	D14	AMAR GEORGE	\$99	-\$763
	81	R	4219	D14	NAMEY LILLIAN P TRUSTEE	\$68	-\$777
	82	R	4266	D14	ORTIZ SAMUEL + CLARIBEL	\$13	-\$806
	84	R	4265	D14	COLLADO OLGA I	\$41	-\$795
	85	R	4220	D14	PARSONS JONATHAN L	\$82	-\$771
	86	R	4264	D14	GARCIA THERESA +	\$76	-\$779
	91	R	5022	D13	PELLOT MARGIE + ANTONI	\$41	-\$789
	94	R	4263	D14	MARTINEZ DANYS	\$77	-\$778
	95	R	5023	D13	GOLODNER DANIEL	\$6	-\$805
	96	R	4271	D14	MARTINEZ DANYS	-\$106	\$336
	98	R	4262	D13	CASTILLO MARIA	\$74	-\$757
	99	R	5024	D13	GREENE SHERYL R	\$17	-\$800
	101	R	5025	D13	COUNTRYWIDE HOME LOAN	\$75	-\$774
	102	R	5029	D13	BUTTON ALTON P + EILEEN J	\$77	-\$778
	105	R	5026	D13	TESTAGROSSA ROSALINE	\$86	-\$759
	114	R	5228	D13	COTTO JUSTINO &	-\$9	-\$817
	115	R	5199	D13	JULIA AND JAMES LLC	\$102	-\$760
	119	R	5200	D13	ANDERSON GLENN +	\$151	-\$738
	126	R	5226	D13	BIENVENIDO SANABRIA & E	-\$1	-\$812
	130	R	5225	D13	CARDENAS BENJAMN +	-\$15	-\$819
	177	C	5246	D13	GORDON A + SONS INC	-\$502	\$1,092
	179	C	5229	D13	COLMAN STREET LLC	-\$490	\$3,322
	194	C	5017	D12	INMOBILIARIA DOS LLC	\$201	\$200
	197	C	5323	D12	SYLVESTER SALVATORE JR	-\$409	\$712
	203	R	5324	D12	FOLTZ PATRICK E	-\$12	-\$834
	214	R	5345	D12	BRUSIE PETER P + ANA L	-\$31	-\$765
	215	R	5331	D12	HERNANDEZ TERESA	\$35	-\$786
	218	R	5344	D12	PAMPHILE RODNER	\$38	-\$796
COLMAN ST	222	R	5342	D12	FIGUEROA KIRSIS M	\$44	-\$776
	225	R	5332	D12	DEUTSCHE BANK NATL CO T	\$117	-\$742
	226	R	5341	D12	LUNDY SHIRLEY R + WILLIA	-\$19	-\$808
	229	R	5334	D12	CRISTOFARO JOHN	\$47	-\$781
	230	R	5340	D12	CRISTOFARO JOHN	\$34	-\$787
	234	R	5339	D12	NORMAN JOHN	\$24	-\$792
	235	R	5593	D12	235 COLMAN INVESTMENTS	\$38	-\$791
	238	R	5390	D12	CRISTOFARO MICHAEL	\$81	-\$768
	246	R	5389	C12	CRISTOFARO MICHAEL	\$30	-\$793
	248	R	5388	C12	COBENA GUSTAVO +	\$19	-\$799
	251	R	5396	D12	WARD HADLEY W JR +	\$2	-\$828
	258	R	5387	C12	BALESTRACCI THOMAS M &	\$15	-\$793
	264	R	5381	C12	PEDROZA BLADIM R	\$60	-\$782
	272	R	5380	C12	BATES RICHARD C	\$88	-\$729
	286	R	5477	C11	PATEL PRAMOD + MAMTA	\$28	-\$792
	287	R	5420	C11	WIEST BRIAN M + WENDY A	\$101	-\$770
	288	R	5476	C11	ROCCO LEONARDA ESTATE	\$10	-\$800
	289	R	5421	C11	WELLS FARGO BANK NA TR	\$133	-\$746
	290	R	5475	C11	COVINGTON ELIZABETH J +	-\$3	-\$806
	292	R	5474	C11	PEREZ JOSE M + PEREZ PHI	\$37	-\$788
	293	R	5423	C11	MONTANARI STEPHEN	\$91	-\$762
	294	R	5473	C11	MELENDEZ-CRUZ RAUL &	\$5	-\$802
	296	R	5472	C11	FLORIO ANGELA	\$42	-\$786
	313	R	5424	C11	MONTANARI MARY	\$22	-\$804
	320	R	5471	C11	MATUTE WILSON +	\$110	-\$752
	340	R	5459	C11	SCARPA GARY J	\$77	-\$714
	341	R	5439	C11	BICKHAM TRADY & AMY	\$39	-\$795
	344	R	5450	C11	COLANDENE DOMENICO J +	-\$6	-\$771
	345	R	5440	C11	CARTER MACK ROY + JOHN	\$10	-\$809
	346	C	5449	C11	COLANDENE DOMENICO J +	-\$513	\$1,571
	350	R	5448	C11	GIUSTI RICHARD A SR ESTA	\$80	-\$765
	353	C	5425	C11	MERCADO JOSE +	-\$339	\$1,031
	354	C	5455	C11	ROGOVIN SAMUEL + BERG	-\$879	\$4,961
	361	C	5444	C10	ROGOVIN SAMUEL	-\$509	\$1,039
	362	I	5447	C10	ROGOVIN SAMUEL + BERG	-\$515	\$1,166
	370	C	5446	C10	370 COLMAN PROPERTIES L	\$382	\$2,817
	375	C	5445	C10	GARFIELD-NEW LONDON LLC	-\$392	\$500
	377	C	6625	C10	MAW REALTY LLC	-\$342	\$1,920
	380	C	6639	C10	ROGOVIN SAMUEL + BERG	-\$137	\$2,187
	404	C	6634	C10	404 COLMAN STREET PROP	\$40	\$1,869
	406	C	6649	C10	ROGOVIN SAMUEL + BERGM	\$839	\$3,734
	413	C	6619	C10	RUITO DEVELOPMENT LLC	-\$543	\$1,226
	429	C	6659	C10	BURGER KING CORP	-\$1,119	\$2,834
	434	C	6632	C10	WARDWELL ALLEN C JR	-\$638	\$1,796
	442	C	6631	C10	LEVINE & ESKSTADT LLC	-\$592	\$1,379
	449	C	6660	C09	ROGOVIN SAMUEL TRUSTEE	-\$786	\$2,505
	453	C	6661	C09	SULLIVAN MARTIN J	-\$581	\$1,325
	454	C	6630	C09	LEVINE & ESKSTADT LLC	-\$720	\$1,509
	455	C	6662	C09	SULLIVAN MARTIN J	-\$245	\$1,539
	462	C	6629	C09	462 COLMAN PROPERTIES L	-\$636	\$1,907
	466	C	6628	C09	F + M GLASS COMPANY INC	-\$540	\$1,564

Sum of \$ Difference Two-rate, Sum of \$ Difference AXI, Sum of \$ Difference AXI 5% and Sum of \$ Difference AXI + Two-rate broken down by Street Name, Street Number, Tax Class, Parcel ID, Map and Owner Name. The data is filtered on Homeowner, which keeps False and T. The view is filtered on Parcel ID, Street Name, Tax Class and Owner Name. The Parcel ID filter excludes Null. The Street Name filter has multiple members selected. The Tax Class filter has multiple members selected. The Owner Name filter has multiple members selected.

\$ Difference by Street

Street Name	Street Number	Tax Class	Parcel ID	Map	Owner Name	\$ Difference Two-rate	\$ Difference AXI	\$ Difference AXI 5%
COLMAN ST	476	C	6627	C09	F + M GLASS COMPANY INC		\$797	\$190
	488	C	6650	C09	SULLIVAN WILLIAM M REAL		\$1,214	\$7,199
	526	C	6743	C08	QWICKHAM ENTERPRISES L		\$783	\$236
	545	C	6733	C08	CAR SERVICE INC		-\$2,867	\$22,597
	548	C	6742	C08	SIMONSON ALVIN ET AL		\$683	-\$231
	563	C	6734	C08	H W PROPERTIES LLC		\$50	\$1,832
	565	C	6735	C08	H W PROPERTIES LLC		\$742	\$361
	566	C	6751	C08	GOLDSTEIN FAMILY INVEST		\$209	\$1,738
	569	C	6736	C08	JGW REALTY LTD LIABILITY		\$510	\$2,857
	580	C	6750	C08	GOLDSTEIN FAMILY INVEST		\$1,053	\$785
	593	C	6738	C08	FOUR JS REALTY LLC		\$1,007	\$731
	594	C	6749	C08	GOLDSTEIN FAMILY INVEST		\$873	\$1,017
	600	C	6748	C08	MOBIL OIL CORP		\$742	\$349
	604	C	6747	C07	EXXON MOBIL CORPORATION		\$779	\$1,211
	707	C	7300	D06	R-ROOF IV LLC		\$4,017	\$17,586
715	C	7294	D06	SUN OIL CO-RE TAX DEPT		\$1,041	\$314	
COLVER ST	1	R	5307	D12	CASTILLEJO EDMUNDA		-\$39	-\$759
	7	R	5606	D12	ROE FRANCIS C		-\$12	-\$856
	11	R	5605	D12	PAPYBLUE LLC		-\$25	-\$789
	12	R	5335	D12	ORTIZ ANGELE		\$12	-\$877
	14	R	5600	D12	BLOISE LUZ DIVINA		-\$32	-\$772
	15	R	5604	D12	ROSARIO RAMON A &		-\$23	-\$794
	19	R	5603	D12	LONG DANIEL W + GAIL G L		-\$20	-\$804
	20	R	5598	D12	CRISTOFARO JOHN		-\$17	-\$805
	23	R	5607	D12	AUSTIN CURTIS & SEANICE		-\$6	-\$843
	55	R	5743	D11	KIRKWOOD DOROTHY M +		-\$33	-\$764
CONNECTICUT AVE			5156	E12	HERNANDEZ YANETS		\$168	\$196
			5509	E12	SARBIL LLC		\$192	\$3
			5809	D10	DELACRUZ CARLOS + ANTO		\$206	\$240
	8	R	5111	E13	ACCREDITED HOME LENDER		-\$46	-\$1,024
	14	R	5110	E13	LAGRONE HENRY		-\$22	-\$913
	15	C	5125	E13	GREATER REFUGE CHURCH		\$267	-\$126
	23	C	5143	E13	CAVASINO GAS PARE		\$144	-\$707
	26	R	5091	E13	MARTINEZ WILLIAM D + CA		-\$17	-\$946
	27	R	5144	E13	FCOILA LLC		-\$96	-\$753
	30	R	5090	E13	CONTRERAS FLAVIO		-\$41	-\$876
	33	R	5145	E13	RAMIREZ ISMAEL M		\$13	-\$991
	37	R	5146	E13	THORNTON ARTHUR JR + A		-\$1	-\$962
	44	C	5081	E13	MORALES NANCY		-\$100	-\$510
	45	R	5147	E13	PEARSALL PHADEALA		\$10	-\$991
	47	R	5148	E13	WOUNDEL JOSEPH + SAND		-\$107	-\$714
	51	R	5150	E13	SILVA CARLOS		-\$112	-\$704
	55	R	5151	E13	SOUFFRANT RONALD		-\$104	-\$723
	59	R	5152	E12	SETT RODERICK N - ALMA C		-\$114	-\$699
	62	R	5172	E13	MORALES LEONIDAS + VICE		\$14	-\$1,010
	63	R	5153	E12	ALDERHOUSE RESIDENTIAL		\$72	-\$753
	64	R	5171	E13	DELA CRUZ JOSE LUIS		-\$81	-\$777
	66	R	5170	E13	BEDNARCZYK JAMES E		-\$161	-\$577
	67	R	5154	E12	AVENDANO K LEVER I		-\$61	-\$818
	68	R	5169	E12	FEDLMAN JAY TRUSTEE		-\$111	-\$700
	70	R	5168	E12	INDYMAC BANK FSB		-\$126	-\$664
	72	R	5167	E12	FELDMAN JAY TRUSTEE		-\$99	-\$729
	73	R	5155	E12	JONES WILLIAM R + SHIRLEY		\$23	-\$1,035
	74	R	5166	E12	DANIELS JEFFREY S		-\$47	-\$857
	76	R	5165	E12	GARCIA ISMAIL P + JUANIT		-\$37	-\$881
	82	R	5164	E12	KARASEVICZ MARK S + LAUL		-\$1	-\$968
	98	R	5163	E12	PASCUAL CARLOS		-\$35	-\$893
	102	R	5265	E12	DANFORD MARGARET		-\$73	-\$793
	104	R	5264	E12	PYE ELVEN ESTATE &		-\$77	-\$788
	107	R	5276	E12	EBANKS WILLIAM JR		-\$64	-\$822
	108	R	5263	E12	DANFORD ALAN M + MARG		-\$59	-\$832
	111	R	5506	E12	LOBATON PERCY		-\$71	-\$808
	112	R	5262	E12	LSF6 MERCURY REO INVEST		-\$17	-\$939
	115	R	5508	E12	RAVIX FELIX + BAPTISTA		-\$70	-\$798
	116	R	5261	E12	DELGADO ANALDA D + EUG		-\$99	-\$735
	118	R	5260	E12	MOTA ALEJANDRO +		-\$59	-\$831
	121	R	5515	E12	AYERS MICHELLE		-\$30	-\$949
	123	R	5513	E12	LOWE CHRISTOPHER V		-\$30	-\$949
	125	R	5514	Null	HILL WILLIAM J + DOROTH		-\$30	-\$949
	126	R	5578	E12	FIORIMARIO + ELENA		-\$65	-\$817
	127	R	5511	E12	PABON RAYMOND JR		-\$30	-\$949
129	R	5512	Null	SELENT WILLIEMENA B		-\$30	-\$949	
130	R	100397	E12	FIORIMARIO + ELENA		\$168	\$196	
131	R	5510	E12	SORUCO NORA N		\$7	-\$986	
134	R	5577	E12	IRIZARRY ANDERSON		-\$56	-\$837	
140	R	5576	E12	CIL PROPERTIES INCORPOR		-\$72	-\$793	
142	R	5575	E12	DEUTSCHE BANK NATL TRU		\$15	-\$1,017	
143	R	5562	E11	LIRANZO KEVIN		\$0	-\$1,006	
144	R	5574	E12	NUNEZ VIRGINIA +		-\$87	-\$762	
150	R	5642	E11	REYES YUNERQUIS		-\$164	-\$586	
151	R	5563	E11	MOORE ERIC		-\$16	-\$934	
154	R	5641	E11	PLUSS RUSSELL T +		-\$26	-\$917	
156	R	5640	E11	HERNANDEZ CESAR J + AVE		-\$79	-\$759	
157	R	5564	E11	YANCEY CALVIN W + HELEN		\$3	-\$997	
159	R	5522	E11	JORDAN CHARLES		-\$78	-\$780	
165	R	5565	E11	ENGLE IRENET + BURGOS J		\$5	-\$1,018	
168	R	5639	E11	PAJUELO CLEMENCIA +		-\$29	-\$901	
181	R	5781	E11	WONG IRVING T		-\$87	-\$765	
183	R	5782	E11	MCGUINNESS JOHN J JR &		-\$11	-\$834	
187	R	5784	E11	DELGADO DIONISIO J + AD		-\$31	-\$789	
190	R	5665	D11	DEUTSCHE BANK NATL TRU		\$21	-\$910	

Sum of \$ Difference Two-rate, Sum of \$ Difference AXI, Sum of \$ Difference AXI 5% and Sum of \$ Difference AXI + Two-rate broken down by Street Name, Street Number, Tax Class, Parcel ID, Map and Owner Name. The data is filtered on Homeowner, which keeps False and T. The view is filtered on Parcel ID, Street Name, Tax Class and Owner Name. The Parcel ID filter excludes Null. The Street Name filter has multiple members selected. The Tax Class filter has multiple members selected. The Owner Name filter has multiple members selected.

\$ Difference by Street

Street Name	Street Number	Tax Class	Parcel ID	Map	Owner Name	ice AXI 5%	\$ Difference AXI + Two-rate
COLMAN ST	476	C	6627	C09	F + M GLASS COMPANY INC	-\$666	\$1,508
	488	C	6650	C09	SULLIVAN WILLIAM M REAL	-\$1,014	\$8,032
	526	C	6743	C08	QWICKHAM ENTERPRISES L	-\$654	\$1,523
	545	C	6733	C08	CAR SERVICE INC	\$2,394	\$13,901
	548	C	6742	C08	SIMONSON ALVIN ET AL	-\$570	\$964
	563	C	6734	C08	H W PROPERTIES LLC	-\$42	\$1,605
	565	C	6735	C08	H W PROPERTIES LLC	-\$619	\$1,555
	566	C	6751	C08	GOLDSTEIN FAMILY INVEST	-\$174	\$1,796
	569	C	6736	C08	JGW REALTY LTD LIABILITY	-\$426	\$3,235
	580	C	6750	C08	GOLDSTEIN FAMILY INVEST	-\$879	\$2,435
	593	C	6738	C08	FOUR JS REALTY LLC	-\$841	\$2,312
	594	C	6749	C08	GOLDSTEIN FAMILY INVEST	-\$729	\$2,323
	600	C	6748	C08	MOBIL OIL CORP	-\$620	\$1,546
	604	C	6747	C07	EXXON MOBIL CORPORATION	-\$651	\$2,324
	707	C	7300	D06	R-ROOF IV LLC	-\$3,354	\$21,402
715	C	7294	D06	SUN OIL CO-RETAXDEPT	-\$869	\$2,023	
COLVER ST	1	R	5307	D12	CASTILLEJO EDMUNDA	\$32	-\$696
	7	R	5606	D12	ROEFRANCIS C	\$10	-\$731
	11	R	5605	D12	PAPYBLUE LLC	\$21	-\$698
	12	R	5335	D12	ORTIZ ANGELE	-\$10	-\$708
	14	R	5600	D12	BLOISELUZ DIVINA	\$26	-\$695
	15	R	5604	D12	ROSARIO RAMON A &	\$19	-\$698
	19	R	5603	D12	LONG DANIEL W + GAIL G L	\$17	-\$703
	20	R	5598	D12	CRISTOFARO JOHN	\$14	-\$697
	23	R	5607	D12	AUSTIN CURTIS & SEANICE	\$5	-\$711
	55	R	5743	D11	KIRKWOOD DOROTHYM +	\$28	-\$691
CONNECTICUT AVE			5156	E12	HERNANDEZ YANET S	-\$140	\$447
			5509	E12	SARBIL LLC	-\$160	\$327
			5809	D10	DELACRUZ CARLOS + ANTO	-\$172	\$547
	8	R	5111	E13	ACCREDITED HOME LENDER	\$38	-\$928
	14	R	5110	E13	LAGRONE HENRY	\$18	-\$796
	15	C	5125	E13	GREATER REFUGE CHURCH	-\$223	\$348
	23	C	5143	E13	CAVASINO GAS PARE	-\$120	-\$344
	26	R	5091	E13	MARTINEZ WILLIAM D + CA	\$14	-\$814
	27	R	5144	E13	FCOILA LLC	\$80	-\$789
	30	R	5090	E13	CONTRERAS FLAVIO	\$35	-\$798
	33	R	5145	E13	RAMIREZ ISMAEL M	-\$11	-\$801
	37	R	5146	E13	THORNTON ARTHUR JR + A	\$1	-\$801
	44	C	5081	E13	MORALES NANCY	\$84	-\$594
	45	R	5147	E13	PEARSALL PHADEALA	-\$8	-\$807
	47	R	5148	E13	WOUNDEL JOSEPH + SAND	\$90	-\$776
	51	R	5150	E13	SILVA CARLOS	\$93	-\$774
	55	R	5151	E13	SOUFFRANT RONALD	\$87	-\$777
	59	R	5152	E12	SETT RODERICK N - ALMA C	\$95	-\$773
	62	R	5172	E13	MORALES LEONIDAS + VICE	-\$11	-\$816
	63	R	5153	E12	ALDERHOUSE RESIDENTIAL	-\$60	-\$504
	64	R	5171	E13	DELA CRUZ JOSE LUIS	\$68	-\$783
	66	R	5170	E13	BEDNARCZYK JAMES E	\$134	-\$752
	67	R	5154	E12	AVENDANO K LEVER I	\$51	-\$784
	68	R	5169	E12	FEDLMAN JAY TRUSTEE	\$93	-\$771
	70	R	5168	E12	INDYMAC BANK FSB	\$105	-\$764
	72	R	5167	E12	FELDMAN JAY TRUSTEE	\$83	-\$773
	73	R	5155	E12	JONES WILLIAM R + SHIRLEY	-\$19	-\$821
	74	R	5166	E12	DANIELS JEFFREY S	\$39	-\$791
	76	R	5165	E12	GARCIA ISMAIL P + JUANIT	\$31	-\$794
	82	R	5164	E12	KARASEVICZ MARK S + LAUL	\$1	-\$806
	98	R	5163	E12	PASCUAL CARLOS	\$30	-\$801
	102	R	5265	E12	DANFORD MARGARET	\$61	-\$783
	104	R	5264	E12	PYE ELVEN ESTATE &	\$64	-\$785
	107	R	5276	E12	EBANKS WILLIAM JR	\$54	-\$792
	108	R	5263	E12	DANFORD ALAN M + MARG	\$49	-\$791
	111	R	5506	E12	LOBATON PERCY	\$59	-\$792
	112	R	5262	E12	LSF6 MERCURY REO INVEST	\$14	-\$809
	115	R	5508	E12	RAVIX FELIX + BAPTISTA	\$58	-\$782
	116	R	5261	E12	DELGADO ANALDA D + EUG	\$82	-\$778
	118	R	5260	E12	MOTA ALEJANDRO +	\$50	-\$791
	121	R	5515	E12	AYERS MICHELLE	\$25	-\$838
	123	R	5513	E12	LOWE CHRISTOPHER V	\$25	-\$838
125	R	5514	Null	HILL WILLIAM J + DOROTH	\$25	-\$838	
126	R	5578	E12	FIORIO MARIO + ELENA	\$54	-\$789	
127	R	5511	E12	PABON RAYMOND JR	\$25	-\$838	
129	R	5512	Null	SELENT WILLIEMENA B	\$25	-\$838	
130	R	100397	E12	FIORIO MARIO + ELENA	-\$140	\$447	
131	R	5510	E12	SORUCO NORA N	-\$6	-\$807	
134	R	5577	E12	IRIZARRY ANDERSON	\$46	-\$789	
140	R	5576	E12	CIL PROPERTIES INCORPOR	\$60	-\$781	
142	R	5575	E12	DEUTSCHE BANK NATL TRU	-\$13	-\$819	
143	R	5562	E11	LIRANZO KEVIN	\$0	-\$837	
144	R	5574	E12	NUNEZ VIRGINIA +	\$73	-\$781	
150	R	5642	E11	REYES YUNERQUIS	\$137	-\$766	
151	R	5563	E11	MOORE ERIC	\$14	-\$804	
154	R	5641	E11	PLUSS RUSSELL T +	\$21	-\$805	
156	R	5640	E11	HERNANDEZ CESAR J + AVE	\$66	-\$764	
157	R	5564	E11	YANCEY CALVIN W + HELEN	-\$2	-\$824	
159	R	5522	E11	JORDAN CHARLES	\$65	-\$781	
165	R	5565	E11	ENGLE IRENET + BURGOS J	-\$4	-\$837	
168	R	5639	E11	PAJUELO CLEMENCIA +	\$24	-\$797	
181	R	5781	E11	WONG IRVING T	\$73	-\$783	
183	R	5782	E11	MCGUINNESS JOHN J JR &	\$9	-\$712	
187	R	5784	E11	DELGADO DIONISIO J + AD	\$26	-\$708	
190	R	5665	D11	DEUTSCHE BANK NATL TRU	-\$17	-\$721	

Sum of \$ Difference Two-rate, Sum of \$ Difference AXI, Sum of \$ Difference AXI 5% and Sum of \$ Difference AXI + Two-rate broken down by Street Name, Street Number, Tax Class, Parcel ID, Map and Owner Name. The data is filtered on Homeowner, which keeps False and T. The view is filtered on Parcel ID, Street Name, Tax Class and Owner Name. The Parcel ID filter excludes Null. The Street Name filter has multiple members selected. The Tax Class filter has multiple members selected. The Owner Name filter has multiple members selected.



\$ Difference by Street

Street Name	Street Number	Tax Class	Parcel ID	Map	Owner Name	\$ Difference Two-rate	\$ Difference AXI	\$ Difference AXI 5%
CONNECTICUT AVE	193	R	5785	E11	HESTON BRYAN E & BARBA	-\$81		-\$642
CONNECTICUT AVE	194	R	5664	D11	ROMAN NILSA H	-\$5		-\$846
CONNECTICUT AVE	197	R	5786	E11	JEAN ALTIERI	-\$41		-\$740
CONNECTICUT AVE	198	R	5663	D11	ROGOVIN SAMUEL	-\$4		-\$848
CONNECTICUT AVE	201	R	5787	E11	FORGEY MICHAEL W + KAY	-\$28		-\$786
CONNECTICUT AVE	202	R	5662	D11	ZAHAREVICH JOHN J + THEE	\$39		-\$948
CONNECTICUT AVE	204	R	5661	D11	CRUZ IRAN + JUDY	-\$55		-\$715
CONNECTICUT AVE	205	R	5788	E11	CRUZ JOSE F	-\$50		-\$731
CONNECTICUT AVE	206	R	5660	D11	LOPEZ-PEREZ JOSE O	\$3		-\$880
CONNECTICUT AVE	207	R	5789	E11	BANK OF NEW YORK TSTEE	\$36		-\$947
CONNECTICUT AVE	211	R	5790	E11	CONTINO HELEN M + ANTH...	\$14		-\$889
CONNECTICUT AVE	214	R	5812	D11	ALFORD HORACE +	-\$21		-\$805
CONNECTICUT AVE	217	R	5791	E11	PHILLIPS MARY VIRGINA	\$47		-\$998
CONNECTICUT AVE	219	R	5792	E11	SIMPSON ALTHEA DINNALL	-\$16		-\$813
CONNECTICUT AVE	222	R	5811	D11	MELECIO PRISCILLA +	-\$162		-\$452
CONNECTICUT AVE	223	R	5793	E11	VEGA JUAN	-\$76		-\$664
CONNECTICUT AVE	226	R	5810	D11	LECARA PHILIP R + LINDA L	-\$6		-\$837
CONNECTICUT AVE	227	R	5794	E10	PEREZ MARIA E	-\$37		-\$762
CONNECTICUT AVE	231	R	5795	E10	NIEVES NOEL E + PRISCILL...	-\$71		-\$675
CONNECTICUT AVE	234	R	5808	D10	DELA CRUZ ANTONIO	-\$12		-\$826
CONNECTICUT AVE	235	R	5796	E10	PARKES ORVILLE +	-\$26		-\$792
CONNECTICUT AVE	238	R	5807	D10	SERRANO FRANCISCO +	\$14		-\$805
CONNECTICUT AVE	242	R	5806	D10	HAWTHORNE VIOLA M	-\$12		-\$789
CONNECTICUT AVE	246	R	5805	D10	JOLICOEUR JOSEPH GORDO...	-\$26		-\$788
CONNECTICUT AVE	248	R	6270	D10	ROBINSON DAVID	-\$61		-\$701
CONNECTICUT AVE	250	R	6365	D10	SKRUPSKY BERNARD B JR E...	-\$53		-\$717
CONNECTICUT AVE	260	R	6364	D10	WILLIAMS JACQUILL	-\$54		-\$721
CONNECTICUT AVE	262	R	6363	D10	SPENCER DARRYL C	-\$68		-\$683
CONNECTICUT AVE	266	R	6362	D10	JEAN-LOUIS MAREJ	-\$66		-\$685
CONNECTICUT AVE	272	R	6361	D10	FRANCK ZABELON +	-\$36		-\$760
CONNECTICUT AVE	274	R	6360	D10	SERRANO JOSE	-\$8		-\$826
CONNECTICUT AVE	276	C	6359	D10	ORLANDO FRANCESCO + R...	-\$300		\$807
CONNECTICUT AVE	291	C	6439	E10	PEDROZA BLADIMIR I + RO...	\$188		-\$29
CONNECTICUT AVE	306	R	6385	D10	PECKHAM DONNA M	\$29		-\$862
CONNECTICUT AVE	308	R	6384	D09	JPMORGAN CHASE BANK NA	\$13		-\$829
CONNECTICUT AVE	312	R	6383	D09	LARKIN WILLIAM E + JANET...	\$52		-\$926
CONNECTICUT AVE	316	R	6382	D09	ROSS GENEVA E	\$71		-\$977
CONNECTICUT AVE	317	R	6415	E09	PURWINIS CHRISTINA D	\$68		-\$996
CONNECTICUT AVE	320	R	6381	D09	SEVERINI LOIS	\$65		-\$930
CONNECTICUT AVE	322	R	6380	D09	RIVERA AMA L	\$13		-\$809
CONNECTICUT AV.	121	R	5516	Null	CARRASQUILLO MARISSA +	-\$30		-\$949
CONNECTICUT AV.	2	R	2551	F19	FREE RICKY J	-\$36		-\$497
CONNECTICUT AV.	3	R	2561	F18	MOZEK ABRAHAM	\$106		-\$817
CONNECTICUT AV.	5	R	2562	F18	EATON BRIAN J	\$84		-\$754
CONNECTICUT AV.	6	R	2550	F19	FREE RICKY J	\$147		-\$951
CONNECTICUT AV.	7	R	2563	F19	MARKS JEAN + CORBEIL CA...	\$65		-\$717
CONNECTICUT AV.	10	R	2549	F19	CASEY KENNETH N + DONA...	\$93		-\$773
CONNECTICUT AV.	26	R	2548	F19	JONES LEVESTER	\$118		-\$765
CONNECTICUT AV.	27	R	2564	F19	SILVIA JAMES D	\$54		-\$620
CONNECTICUT AV.	33	R	2565	F19	REYES NILDA	\$112		-\$817
CONNECTICUT AV.	35	R	2566	F19	KRN PROPERTIES LLC	\$13		-\$581
CONNECTICUT AV.	39	R	2567	F19	MYERS LAURENCE R +	\$137		-\$862
CONNECTICUT AV.	43	C	2568	F19	L&M HOSPITAL RNS #5049...	\$295		-\$669
CONNECTICUT AV.	4	R	5779	E11	CORPORAN DAVID	\$4		-\$851
CONNECTICUT AV.	6	R	5777	E11	BOYLE SANDRA	\$7		-\$823
CONNECTICUT AV.	17	R	5881	F12	BASU BARUN	\$187		\$218
CONNECTICUT AV.	19	R	5882	F12	BASU BARUN	\$172		\$201
CONNECTICUT AV.	29	C	5883	F12	COTTAGE STREET APARTME...	-\$164		-\$416
CONNECTICUT AV.	33	C	5884	F12	COTTAGE STREET APARTME...	-\$348		\$55
CONNECTICUT AV.	37	C	5885	F12	CCI II LLC	\$46		-\$1,055
CONNECTICUT AV.	Null	R	652	E24	ESPOSITO JOSEPHINE	\$468		\$545
CONNECTICUT AV.	Null	R	654	E25	ELFENBEIN DAVID ET AL	\$64		\$75
CONNECTICUT AV.	Null	R	656	E25	ELFENBEIN DAVID ET AL	\$61		\$71
CONNECTICUT AV.	2	R	673	F25	SUNTUP CYNTHIA	\$73		-\$97
CONNECTICUT AV.	10	R	672	F25	ROMANO PATRICIA T	\$105		-\$162
CONNECTICUT AV.	24	R	671	F25	PARTNOY RONALD A + DIAN...	\$63		-\$77
CONNECTICUT AV.	25	R	644	F24	DEMARTINO RHETA C	\$160		-\$279
CONNECTICUT AV.	28	R	657	F25	CACCIATORE ROSARDA	\$617		\$719
CONNECTICUT AV.	33	R	645	F24	MILLARAST PETER	\$200		-\$400
CONNECTICUT AV.	36	R	670	F25	CLAYTON ROBERT E + PHYL...	-\$252		\$722
CONNECTICUT AV.	41	R	646	F24	ROBERTO BRUNO + MELINDA	\$196		-\$398
CONNECTICUT AV.	42	R	669	F25	MANEY JOHN M + DEBORAH...	\$126		-\$235
CONNECTICUT AV.	49	R	647	F24	SKORY JOHN + ANNA P	\$189		-\$391
CONNECTICUT AV.	50	R	668	F25	WEST VALERIE J	\$61		-\$69
CONNECTICUT AV.	55	R	648	F24	GIENAU DAVID A + DARYL R	\$239		\$278
CONNECTICUT AV.	60	R	667	F25	MCCREDIE ROBERT J +	\$119		-\$158
CONNECTICUT AV.	65	R	649	F24	GIENAU DAVID A + DARYL R	-\$1		\$189
CONNECTICUT AV.	70	R	666	F25	COHEN LISA M	-\$21		\$164
CONNECTICUT AV.	75	R	650	F24	SANDREW CAROLE J	-\$256		\$761
CONNECTICUT AV.	80	R	665	F25	OKKERSE LEONARDUS A &	-\$91		\$374
CONNECTICUT AV.	85	R	651	F24	BARTHOLOMEW JENNIFER E	\$50		-\$27
CONNECTICUT AV.	88	R	663	F25	LONDREGAN THOMAS J + K...	\$35		\$796
CONNECTICUT AV.	101	R	653	E24	ESPOSITO JOSEPHINE A	\$485		\$948
CONNECTICUT AV.	119	R	655	E25	HOSTETLER BRENT +	\$675		\$617
CONNECTICUT AV.	130	R	685	F25	LIDESTRINATHAN J & DELO...	\$183		-\$338
CONNECTICUT AV.	150	R	600	F25	BRAND GEORGE H + JULIE...	\$172		\$329
CONNECTICUT AV.	155	R	599	E25	STRINGHAM GENE A &	\$581		\$585
CONNECTICUT AV.	Null	R	3090	F18	HAMMOND EUGENE + MILD...	-\$95		-\$612
CONNECTICUT AV.	Null	R	3137	F18	EASTERN CT HOUSING OPP...	\$202		\$235
CONNECTICUT AV.	7	R	3092	F18	HARRIS WILLIAM O + PHYL...	\$67		-\$1,015
CONNECTICUT AV.	9	R	3091	F18	JACKSON JOHN F + ESTELLE	-\$40		-\$751

Sum of \$ Difference Two-rate, Sum of \$ Difference AXI, Sum of \$ Difference AXI 5% and Sum of \$ Difference AXI + Two-rate broken down by Street Name, Street Number, Tax Class, Parcel ID, Map and Owner Name. The data is filtered on Homeowner, which keeps False and T. The view is filtered on Parcel ID, Street Name, Tax Class and Owner Name. The Parcel ID filter excludes Null. The Street Name filter has multiple members selected. The Tax Class filter has multiple members selected. The Owner Name filter has multiple members selected.

\$ Difference by Street

Street Name	Street Number	Tax Class	Parcel ID	Map	Owner Name	ice AXI 5%	\$ Difference AXI + Two-rate
CONNECTICUT AVE	193	R	5785	E11	HESTON BRYAN E & BARBA.	\$67	-\$670
CONNECTICUT AVE	194	R	5664	D11	ROMAN NILSA H	\$4	-\$712
CONNECTICUT AVE	197	R	5786	E11	JEAN ALTIERI	\$34	-\$685
CONNECTICUT AVE	198	R	5663	D11	ROGOVIN SAMUEL	\$3	-\$711
CONNECTICUT AVE	201	R	5787	E11	FORGEY MICHAEL W + KAY	\$23	-\$701
CONNECTICUT AVE	202	R	5662	D11	ZAHAREVICH JOHN J + THEE.	-\$33	-\$722
CONNECTICUT AVE	204	R	5661	D11	CRUZ IRAN & JUDY	\$46	-\$687
CONNECTICUT AVE	205	R	5788	E11	CRUZ JOSE F	\$42	-\$693
CONNECTICUT AVE	206	R	5660	D11	LOPEZ-PEREZ JOSE O	-\$3	-\$726
CONNECTICUT AVE	207	R	5789	E11	BANK OF NEW YORK TSTEE	-\$30	-\$725
CONNECTICUT AVE	211	R	5790	E11	CONTINO HELEN M + ANTH..	-\$12	-\$715
CONNECTICUT AVE	214	R	5812	D11	ALFORD HORACE +	\$17	-\$704
CONNECTICUT AVE	217	R	5791	E11	PHILLIPSMARY VIRGINA	-\$39	-\$750
CONNECTICUT AVE	219	R	5792	E11	SIMPSON ALTHEA DINNALL	\$13	-\$702
CONNECTICUT AVE	222	R	5811	D11	MELECIO PRISCILLA +	\$136	-\$651
CONNECTICUT AVE	223	R	5793	E11	VEGA JUAN	\$64	-\$682
CONNECTICUT AVE	226	R	5810	D11	LECARA PHILIP R + LINDA L	\$5	-\$705
CONNECTICUT AVE	227	R	5794	E10	PEREZ MARIA E	\$31	-\$696
CONNECTICUT AVE	231	R	5795	E10	NIEVES NOEL E + PRISCILL..	\$59	-\$681
CONNECTICUT AVE	234	R	5808	D10	DELA CRUZ ANTONIO	\$10	-\$707
CONNECTICUT AVE	235	R	5796	E10	PARKESORVILLE +	\$22	-\$702
CONNECTICUT AVE	238	R	5807	D10	SERRANO FRANCISCO +	-\$12	-\$645
CONNECTICUT AVE	242	R	5806	D10	HAWTHORNE VIOLA M	\$10	-\$676
CONNECTICUT AVE	246	R	5805	D10	JOLICOEUR JOSEPH GORDO..	\$22	-\$699
CONNECTICUT AVE	248	R	6270	D10	ROBINSON DAVID	\$51	-\$685
CONNECTICUT AVE	256	R	6365	D10	SKRUPSKY BERNARD B JR E.	\$44	-\$686
CONNECTICUT AVE	260	R	6364	D10	WILLIAMS JACQUILL	\$45	-\$690
CONNECTICUT AVE	262	R	6363	D10	SPENCER DARRYL C	\$57	-\$683
CONNECTICUT AVE	266	R	6362	D10	JEAN-LOUIS MAREJ	\$55	-\$682
CONNECTICUT AVE	272	R	6361	D10	FRANCK ZABELON +	\$30	-\$692
CONNECTICUT AVE	274	R	6360	D10	SERRANO JOSE	\$7	-\$700
CONNECTICUT AVE	276	C	6359	D10	ORLANDO FRANCESCO + R..	\$251	\$160
CONNECTICUT AVE	291	C	6439	E10	PEDROZA BLADIMIR I + RO..	-\$157	\$293
CONNECTICUT AVE	306	R	6385	D10	PECKHAM DONNA M	-\$24	-\$667
CONNECTICUT AVE	308	R	6384	D09	JPMORGAN CHASE BANK NA	-\$11	-\$668
CONNECTICUT AVE	312	R	6383	D09	LARKIN WILLIAM E + JANET..	-\$43	-\$682
CONNECTICUT AVE	316	R	6382	D09	ROSS GENEVA E	-\$59	-\$691
CONNECTICUT AVE	317	R	6415	E09	PURWINIS CHRISTINA D	-\$57	-\$713
CONNECTICUT AVE	320	R	6381	D09	SEVERINI LOIS	-\$54	-\$663
CONNECTICUT AVE	322	R	6380	D09	RIVERA AMA L	-\$11	-\$650
CONNECTICUT AV..	121	R	5516	Null	CARRASQUILLO MARISCL +	\$25	-\$838
CONNECTICUT AV..	2	R	2551	F19	FREE RICKY J	\$30	-\$473
CONNECTICUT AV..	3	R	2561	F18	MOZEK ABRAHAM	-\$89	-\$499
CONNECTICUT AV..	5	R	2562	F18	EATON BRIAN J	-\$70	-\$485
CONNECTICUT AV..	6	R	2550	F19	FREE RICKY J	-\$123	-\$541
CONNECTICUT AV..	7	R	2563	F19	MARKS JEAN + CORBEIL CA..	-\$55	-\$485
CONNECTICUT AV..	10	R	2549	F19	CASEY KENNETH N + DONA ..	-\$78	-\$485
CONNECTICUT AV..	26	R	2548	F19	JONES LEVESTER	-\$98	-\$436
CONNECTICUT AV..	27	R	2564	F19	SILVIA JAMES D	-\$45	-\$425
CONNECTICUT AV..	33	R	2565	F19	REYES NILDA	-\$93	-\$489
CONNECTICUT AV..	35	R	2566	F19	KRN PROPERTIES LLC	-\$11	-\$460
CONNECTICUT AV..	39	R	2567	F19	MYERS LAURENCE R +	-\$115	-\$484
CONNECTICUT AV..	43	C	2568	F19	L&M HOSPITAL RNS #5049 ..	-\$246	-\$56
CONVERSE PL	4	R	5779	E11	CORPORAN DAVID	-\$4	-\$699
CONVERSE PL	6	R	5777	E11	BOYLE SANDRA	-\$6	-\$671
CONVERSE PL	17	R	5881	F12	BASU BARUN	-\$156	\$498
CONVERSE PL	19	R	5882	F12	BASU BARUN	-\$144	\$458
CONVERSE PL	29	C	5883	F12	COTTAGE STREET APARTME..	\$137	-\$624
CONVERSE PL	33	C	5884	F12	COTTAGE STREET APARTME..	\$291	-\$545
CONVERSE PL	37	C	5885	F12	CCI III LLC	-\$38	-\$799
COSGROVE PL			652	E24	ESPOSITO JOSEPHINE	-\$390	\$1,244
COSGROVE PL		Null	654	E25	ELFENBEIN DAVID ET AL	-\$54	\$171
COSGROVE PL			656	E25	ELFENBEIN DAVID ET AL	-\$51	\$161
COSGROVE PL	2	R	673	F25	SUNTUP CYNTHIA	-\$61	\$43
COSGROVE PL	10	R	672	F25	ROMANO PATRICIA T	-\$88	\$43
COSGROVE PL	24	R	671	F25	PARTNOYRONALD A + DIAN..	-\$53	\$42
COSGROVE PL	25	R	644	F24	DEMARTINO RHETA C	-\$134	\$38
COSGROVE PL	28	R	657	F25	CACCIAIORE ROSARDA	-\$515	\$1,641
COSGROVE PL	33	R	645	F24	MILLARASTPETER	-\$167	\$5
COSGROVE PL	36	R	670	F25	CLAYTON ROBERT E + PHYL..	\$210	\$172
COSGROVE PL	41	R	646	F24	ROBERTO BRUNO + MELINDA	-\$163	\$1
COSGROVE PL	42	R	669	F25	MANEY JOHN M + DEBORAH..	-\$105	\$18
COSGROVE PL	49	R	647	F24	SKORY JOHN + ANNA P	-\$158	-\$6
COSGROVE PL	50	R	668	F25	WEST VALERIE J	-\$51	\$44
COSGROVE PL	55	R	648	F24	GIENAU DAVID A + DARYL R	-\$200	\$636
COSGROVE PL	60	R	667	F25	MCCREDIE ROBERT J +	-\$99	\$69
COSGROVE PL	65	R	649	F24	GIENAU DAVID A + DARYL R	\$1	\$155
COSGROVE PL	70	R	666	F25	COHEN LISA M	\$17	\$100
COSGROVE PL	75	R	650	F24	SANDREW CAROLE J	\$214	\$198
COSGROVE PL	80	R	665	F25	OKERSE LEONARDUS A &	\$76	\$156
COSGROVE PL	85	R	651	F24	BARTHOLOMEW JENNIFER E	-\$42	\$61
COSGROVE PL	88	R	663	F25	LONDREGAN THOMAS J + K..	-\$30	\$720
COSGROVE PL	101	R	653	E24	ESPOSITO JOSEPHINE A	-\$405	\$1,607
COSGROVE PL	119	R	655	E25	HOSTETLER BRENT +	-\$564	\$1,655
COSGROVE PL	130	R	685	F25	LIDESTRINATHAN J & DELO..	-\$153	\$29
COSGROVE PL	150	R	600	F25	BRAND GEORGE H + JULIE ..	-\$144	\$564
COSGROVE PL	155	R	599	E25	STRINGHAM GENE A &	-\$485	\$1,469
CRESCENT ST		Null	3090	F18	HAMMOND EUGENE + MILD..	\$80	-\$670
CRESCENT ST			3137	F18	EASTERN CT HOUSING OPP..	-\$168	\$536
CRESCENT ST	7	R	3092	F18	HARRIS WILLIAM O + PHYL..	-\$56	-\$731
CRESCENT ST	9	R	3091	F18	JACKSON JOHN F + ESTELLE	\$33	-\$691

Sum of \$ Difference Two-rate, Sum of \$ Difference AXI, Sum of \$ Difference AXI 5% and Sum of \$ Difference AXI + Two-rate broken down by Street Name, Street Number, Tax Class, Parcel ID, Map and Owner Name. The data is filtered on Homeowner, which keeps False and T. The view is filtered on Parcel ID, Street Name, Tax Class and Owner Name. The Parcel ID filter excludes Null. The Street Name filter has multiple members selected. The Tax Class filter has multiple members selected. The Owner Name filter has multiple members selected.

\$ Difference by Street

Street Name	Street Number	Tax Class	Parcel ID	Map	Owner Name	\$ Difference T wo-rate	\$ Difference AXI	\$ Difference AXI 5%
CRESCENT ST	12	R	3138	F18	HAMMOND EUGENE & MILD..	\$7		-\$836
	17	R	3089	F18	HUYNH DUC H + XUAN K	\$21		-\$822
	26	R	3136	F18	AHLCRONA JONATHON	\$47		-\$967
	28	R	3135	F18	EZELL TINA M	\$48		-\$975
	30	R	3134	F18	LEWIS ALFRED R L/U	-\$22		-\$801
	41	R	3105	F18	KELLY EUGENIE B	\$0		-\$810
	42	R	3133	F18	BRETT ROSE	-\$11		-\$737
	45	R	3106	F18	KELLY THOMAS J JR	\$5		-\$823
	46	R	3132	F18	DALEY JOYE M	\$48		-\$952
	54	R	3131	F18	LONG KATHLEEN H	-\$20		-\$807
77	R	3107	F18	WALKER JAMES J II	\$29		-\$906	
81	R	3108	F18	MACRINO TODD + DEBORA	\$24		-\$894	
CREST ST	26	R	6244	E09	FAREAU SANDRA + RIGOB.	\$29		-\$757
	29	R	7048	E08	ROMERO GEORGE + SONIA I	\$43		-\$895
	30	R	7035	E09	KAUFMAN JOSEPH C	\$48		-\$915
	31	R	7032	E08	JOHNSON CHARMA NE	\$30		-\$865
	33	R	7031	E08	SCHEPP MATHEW E	\$57		-\$931
	34	R	7036	E09	VON WINKLE ERIC A	\$71		-\$973
	35	R	7030	E08	TAMANO VALERA A	-\$26		-\$706
	37	R	7029	E08	ROLAND MARY BEANEY & E..	\$9		-\$807
	41	R	7028	E08	KEATING LAWRENCE J JR + ..	\$22		-\$840
	45	R	7027	E08	KEATING LAWRENCE J JR + ..	\$19		-\$836
50	R	7020	E08	MESEHA NADIA S	\$86		-\$1,008	
CROCKER ST	2	R	1033	G24	DELAROSA ARNULFOM + Y..	\$141		-\$385
	5	R	1039	G24	GIESING WILLIAM F + SHAR..	\$161		-\$419
	9	R	1040	G24	WRIGHT MICHAEL H +	\$238		-\$640
	10	R	1032	G24	VORISE DOROTHY	\$195		-\$507
	14	R	1031	G24	GRIFFIS NICHOLAS R	\$271		-\$720
	15	R	1041	G24	COOPER SCOTT T + WENDY..	\$125		-\$169
	17	R	1042	G24	ROMAN JUAN R + KATHERL.	\$176		-\$278
	21	R	1044	G24	BONSER CHARLES ALBERT L.	\$80		-\$115
	28	R	1030	G24	STARTZ SHANE H + PATRIC..	\$211		-\$509
	34	R	1029	G24	SUNEV ALMAI	\$175		-\$415
CROUCH ST	9	R	6246	E09	SANTIA GO ELIZABETH	-\$30		-\$757
	12	R	6250	E09	RAY RICHARD E + BERNICE	\$23		-\$853
	13	R	6247	E09	HOLDER ANTOINETTE +	\$67		-\$986
	18	R	6249	E09	LYNCH DAVID N + LORETTA	-\$39		-\$695
	19	R	6248	E09	BEDFORD LESLIE F + JONES..	\$50		-\$921
	49	C	6119	G09	HAUSER ROBERT G	\$235		-\$314
	61	C	6118	G09	ERIC FILARDI REALTY LLC	\$397		\$1,277
	75	C	6117	G09	THAMES RIVER PROPERTIES.	\$126		\$4,126
	91	C	6114	G09	CHURCH TOWERS PART NR..	-\$17		\$3,313
	141	R	7231	F08	CARRIGAN KIMBERLY A + WL.	\$72		-\$821
CRYSTAL AVE	145	R	7232	F08	HARTLING ROBERT	\$107		-\$907
	149	R	7233	F08	JOHNSON DAVID M + MARY P.	\$27		-\$767
	152	R	7069	F08	OMALLEY MARGARET H+	\$98		-\$912
	157	C	7234	F08	OLSON KENNETH R	\$131		-\$110
	158	R	7068	F08	GARRIDO JULIO C + JUANIT.	\$70		-\$796
	159	R	7235	F08	CRUZ JOSE G + MEJIA ESPE..	\$16		-\$693
	165	R	7236	F08	BENDEZU JULIO C	\$9		-\$655
	168	R	7067	F08	MONTALVO XIOMARA +	\$25		-\$706
	169	R	7237	F08	CIPRIANO JACK V +	\$30		-\$729
	172	R	7066	F08	WHITE GEORGE L	-\$6		-\$652
	175	R	7238	F08	ANGELES BARBARA +	-\$120		-\$343
	176	R	7065	F08	GARY SAMMIE L	-\$16		-\$622
	180	R	7064	F08	CHOCANO SARA	\$0		-\$697
	186	R	7103	F08	FONTOURA ANTONIO A + A..	-\$139		-\$326
	192	R	7102	F08	DICKSON BRIAN E	\$59		-\$825
	196	R	7101	F08	DONTEE ASSOCIATES LLC	\$15		-\$713
	198	R	7100	F08	US BANK NATL ASSOC TRUS.	\$101		-\$914
	201	R	7094	F08	SCOGNAMIGLIO MICHAEL	\$32		-\$738
	202	R	7099	F08	CARABALLO LUIS F + OLGA	\$34		-\$745
	205	R	7095	F08	WILLIAMS PAUL J	-\$2		-\$652
	208	R	7098	F08	DELGADE FERNANDO COST..	\$31		-\$743
	211	R	7082	F08	WHITE GEORGE L	\$31		-\$793
	220	R	7156	F08	NATIELLO DEBORAH A	\$61		-\$821
	223	R	7176	F07	PEABODY GEORGE E + ELEA..	\$37		-\$814
	228	R	7155	F08	SHEEHAN DENNIS JR ET AL	\$67		-\$809
	231	R	7177	F07	HART EDMOND L + AMYC	\$55		-\$707
	232	R	7154	F07	SCOTT HUGHROYA + AISH..	-\$20		-\$606
	236	R	7153	F07	RIVERA ALEJANDRO	\$11		-\$687
	240	R	7152	F07	BROWN CATHERINE WOODS	\$10		-\$678
	241	R	7178	F07	PARZYCHEVA	-\$126		-\$252
	242	R	7151	F07	VENTURA AURELIO + EUGE..	\$68		-\$828
	245	R	7167	F07	SULLIVAN ELEANOR JEAN	\$265		\$308
	248	R	7150	F07	YOFFREDO KENNETH	\$5		-\$667
	256	R	7188	F07	HELLER LINDA PATTON &	\$45		-\$778
	262	R	7187	F07	RAMOS JOSE D +	\$23		-\$724
	265	R	7073	F07	SYLVAIN MARIE S +	\$90		-\$896
	266	R	7186	F07	SAWICKI PAUL W + BERNICE	-\$2		-\$661
	270	R	7185	F07	FROMER FRANCES S	-\$5		-\$652
	271	R	7072	F07	GRANT MARILYN J	\$97		-\$914
	274	R	7184	F07	BLANCO LEROYA & DELORI..	\$41		-\$729
277	R	7071	F07	SPOTSWOOD BARBARA A L.	\$58		-\$797	
278	R	7183	F07	GAYNOR DANIEL J + HARRI..	\$91		-\$848	
280	R	7182	F07	DEUTSCHE BANK NATL TRU.	\$106		-\$907	
281	R	7070	F07	BUNDYALVOYE + VIOLA CO..	\$30		-\$741	
284	R	7181	F07	ZITO PATRICIA L	\$39		-\$732	
290	R	7180	F07	EMANUEL GRANVILL III + B..	\$22		-\$699	
294	R	7179	F07	HOLLAND ALICE CARDEN	-\$34		-\$557	
298	R	7268	F07	MORALES DOROTHY	\$0		-\$615	

Sum of \$ Difference T wo-rate, Sum of \$ Difference AXI, Sum of \$ Difference AXI 5% and Sum of \$ Difference AXI + T wo-rate broken down by Street Name, Street Number, Tax Class, Parcel ID, Map and Owner Name. The data is filtered on Homeowner, which keeps False and T. The view is filtered on Parcel ID, Street Name, Tax Class and Owner Name. The Parcel ID filter excludes Null. The Street Name filter has multiple members selected. The Tax Class filter has multiple members selected. The Owner Name filter has multiple members selected.

\$ Difference by Street

Street Name	Street Number	Tax Class	Parcel ID	Map	Owner Name	ice AXI 5%	\$ Difference AXI + Two-rate
CRESCENT ST	12	R	3138	F18	HAMMOND EUGENE & MILD.	-\$6	-\$683
	17	R	3089	F18	HUYNH DUC H + XUAN K	-\$18	-\$648
	26	R	3136	F18	AHLCRONA JONATHON	-\$39	-\$723
	28	R	3135	F18	EZELL TINA M	-\$40	-\$729
	30	R	3134	F18	LEWIS ALFRED R LUJ	\$18	-\$702
	41	R	3105	F18	KELLY EUGENIE B	\$0	-\$673
	42	R	3133	F18	BRETT ROSE	\$9	-\$630
	45	R	3106	F18	KELLY THOMAS JR	-\$4	-\$675
	46	R	3132	F18	DALEY JOYE M	-\$41	-\$709
	54	R	3131	F18	LONG KATHLEEN H	\$16	-\$704
77	R	3107	F18	WALKER JAMES J II	-\$24	-\$704	
81	R	3108	F18	MACRINO TODD + DEBORA	-\$20	-\$701	
CREST ST	26	R	6244	E09	FAREAU SANDRA + RIGOB.	-\$25	-\$579
	29	R	7048	E08	ROMERO GEORGE + SONIA I	-\$36	-\$671
	30	R	7035	E09	KAUFMAN JOSEPH C	-\$40	-\$679
	31	R	7032	E08	JOHNSON CHARMA NE	-\$25	-\$667
	33	R	7031	E08	SCHIPP MATHEW E	-\$47	-\$677
	34	R	7036	E09	VON WINKLE ERIC A	-\$60	-\$687
	35	R	7030	E08	TAMANO VALEREA	\$21	-\$630
	37	R	7029	E08	ROLAND MARY BEANEY & E..	-\$7	-\$656
	41	R	7028	E08	KEATING LAWRENCE J JR + ..	-\$18	-\$661
	45	R	7027	E08	KEATING LAWRENCE J JR + ..	-\$15	-\$663
50	R	7020	E08	MESEHA NADIA S	-\$71	-\$693	
CROCKER ST	2	R	1033	G24	DELAROSA ARNULFOM + Y..	-\$118	-\$81
	5	R	1039	G24	GIESING WILLIAM F + SHAR..	-\$135	-\$75
	9	R	1040	G24	WRIGHT MICHAEL H +	-\$199	-\$129
	10	R	1032	G24	VORISE DOROTHY	-\$162	-\$92
	14	R	1031	G24	GRIFFIS NICHOLAS R	-\$227	-\$139
	15	R	1041	G24	COOPER SCOTT T + WENDY..	-\$104	\$70
	17	R	1042	G24	ROMAN JUAN R + KATHERL.	-\$147	\$66
	21	R	1044	G24	BONSER CHARLES ALBERT L.	-\$67	\$122
	28	R	1030	G24	STARTZ SHANEH + PATRIC..	-\$176	-\$66
	34	R	1029	G24	SUNE VALMAI	-\$146	-\$48
CROUCH ST	9	R	6246	E09	SANTIA GO ELIZABETH	\$25	-\$680
	12	R	6250	E09	RAY RICHARD E + BERNICE	-\$19	-\$670
	13	R	6247	E09	HOLDER ANTOINETTE +	-\$56	-\$704
	18	R	6249	E09	LYNCH DAVID N + LORETTA	\$33	-\$644
	19	R	6248	E09	BEDFORD LESLIE F + JONES..	-\$42	-\$681
	49	C	6119	G09	HAUSER ROBERT G	-\$196	\$137
	61	C	6118	G09	ERIC FILARDI REALTY LLC	-\$332	\$1,733
	75	C	6117	G09	THAMES RIVER PROPERTIES.	-\$105	\$3,638
	91	C	6114	G09	CHURCH TOWERS PART NR..	\$14	\$2,721
	141	R	7231	F08	CARRIGAN KIMBERLYA + WL.	-\$60	-\$560
CRYSTAL AVE	145	R	7232	F08	HARTLING ROBERT	-\$89	-\$573
	149	R	7233	F08	JOHNSON DAVID M + MARY P.	-\$22	-\$592
	152	R	7069	F08	OMALLEY MARGARET H+	-\$82	-\$592
	157	C	7234	F08	OLSON KENNETH R	-\$110	\$130
	158	R	7068	F08	GARRIDO JULIO C + JUANIT.	-\$59	-\$542
	159	R	7235	F08	CRUZ JOSE G + MEJIA ESPE..	-\$13	-\$549
	165	R	7236	F08	BENDEZU JULIO C	-\$8	-\$529
	168	R	7067	F08	MONTALVO XIOMARA +	-\$21	-\$545
	169	R	7237	F08	CIPRIANO JACK V +	-\$25	-\$555
	172	R	7066	F08	WHITE GEORGE L	\$5	-\$553
	175	R	7238	F08	ANGELES BARBARA +	\$100	-\$489
	176	R	7065	F08	GARY SAMMIEL	\$13	-\$544
	180	R	7064	F08	CHOCANO SARA	\$0	-\$579
	186	R	7103	F08	FONTOURA ANTONIO A + A..	\$116	-\$506
	192	R	7102	F08	DICKSON BRIAN E	-\$50	-\$584
	196	R	7101	F08	DONTEE ASSOCIATES LLC	-\$12	-\$568
	198	R	7100	F08	US BANK NATL ASSOC TRUS.	-\$84	-\$589
	201	R	7094	F08	SCOGNAMIGLIO MICHAEL	-\$27	-\$559
	202	R	7099	F08	CARABALLO LUIS F + OLGA	-\$28	-\$562
	205	R	7095	F08	WILLIAMS PAUL J	\$2	-\$546
	208	R	7098	F08	DELGADE FERNANDO COST..	-\$26	-\$564
	211	R	7082	F08	WHITE GEORGE L	-\$26	-\$605
	220	R	7156	F08	NATIELLO DEBORAH A	-\$51	-\$579
	223	R	7176	F07	PEABODY GEORGE E + ELEA..	-\$31	-\$614
	228	R	7155	F08	SHEEHAN DENNIS JR ET AL	-\$56	-\$558
	231	R	7177	F07	HART EDMOND L + AMYC	-\$46	-\$495
	232	R	7154	F07	SCOTT HUGHROYA + AISH..	\$17	-\$538
	236	R	7153	F07	RIVERA ALEJANDRO	-\$9	-\$552
	240	R	7152	F07	BROWN CATHERINE WOODS	-\$9	-\$546
	241	R	7178	F07	PARZYCH EVA	\$105	-\$422
	242	R	7151	F07	VENTURA AURELIO + EUGE..	-\$57	-\$573
	245	R	7167	F07	SULLIVAN ELEANOR JEAN	-\$221	\$704
	248	R	7150	F07	YOFFREDO KENNETH	-\$4	-\$546
	256	R	7188	F07	HELLER LINDA PATTON &	-\$38	-\$570
	262	R	7187	F07	RAMOS JOSE D +	-\$20	-\$562
	265	R	7073	F07	SYLVAIN MARIE S +	-\$75	-\$592
	266	R	7186	F07	SAWICKI PAUL W + BERNICE	\$1	-\$552
	270	R	7185	F07	FROMER FRANCES S	\$4	-\$551
	271	R	7072	F07	GRANT MARILYN J	-\$81	-\$594
	274	R	7184	F07	BLANCO LEROYA & DELORI..	-\$35	-\$536
277	R	7071	F07	SPOTTSWOOD BARBARA A L.	-\$48	-\$564	
278	R	7183	F07	GAYNOR DANIEL J + HARRI..	-\$76	-\$550	
280	R	7182	F07	DEUTSCHE BANK NATL TRU.	-\$89	-\$573	
281	R	7070	F07	BUNDYALVOYE + VIOLA CO..	-\$25	-\$564	
284	R	7181	F07	ZITO PATRIC W L	-\$33	-\$542	
290	R	7180	F07	EMANUEL GRANVILLE III + B..	-\$19	-\$543	
294	R	7179	F07	HOLLAND ALICE CARDEN	\$28	-\$520	
298	R	7268	F07	MORALES DOROTHY	\$0	-\$511	

Sum of \$ Difference Two-rate, Sum of \$ Difference AXI, Sum of \$ Difference AXI 5% and Sum of \$ Difference AXI + Two-rate broken down by Street Name, Street Number, Tax Class, Parcel ID, Map and Owner Name. The data is filtered on Homeowner, which keeps False and T. The view is filtered on Parcel ID, Street Name, Tax Class and Owner Name. The Parcel ID filter excludes Null. The Street Name filter has multiple members selected. The Tax Class filter has multiple members selected. The Owner Name filter has multiple members selected.

\$ Difference by Street

Street Name	Street Number	Tax Class	Parcel ID	Map	Owner Name	\$ Difference Two-rate	\$ Difference AXI	\$ Difference AXI 5%
CRYSTAL AVE	302	R	7267	F07	GREENE DONNA M			-\$873
	307	C	7261	F07	BROADWAY INWOOD LLC	-\$4,292	\$15,700	
	308	R	7266	F07	1856 LLC	\$65		-\$815
	312	R	7265	F07	BERNHARDT ROBERT W	\$98		-\$887
	316	R	7264	F07	KENYON ELIZABETH M TRU.	\$7		-\$659
	321	R	7260	F06	PEABODY PRISCILLA	-\$59		-\$479
	330	C	102487	Null	CRYSTAL HILL LLC	-\$160		\$4,941
CRYSTAL AVE 1	330	R	102384	Null	CARL J JENSEN	-\$103		-\$401
CRYSTAL AVE 12	330	R	102396	Null	FERGUSON JOEL S + SARAH..	-\$103		-\$401
CRYSTAL AVE 13	330	R	102397	Null	DOLAN JEFFREY T + SHIRAI..	-\$103		-\$401
CRYSTAL AVE 15	330	R	102399	Null	CIEPLIK SCOTT P	-\$98		-\$456
CRYSTAL AVE 17	330	R	102401	Null	BAKER MATT HEW S	-\$98		-\$456
CRYSTAL AVE 18	330	R	102402	Null	PORCO JOHNATHAN D	-\$98		-\$456
CRYSTAL AVE 20	330	R	102404	Null	APPICELLI JOHN M	-\$103		-\$401
CUTLER ST	3	R	4260	D14	LIKOLLARIANDA	-\$33		-\$1,054
	5	R	4261	Null	GEELESTER + MARY	-\$33		-\$1,054
	9	R	4242	D14	DONOGHUE JOSHUA + MEG..	\$8		-\$891
	12	R	3985	D14	HOLLEYHEATHER	-\$1		-\$850
	14	R	3984	D14	WAHEED KELVIN + DMITRA..	-\$36		-\$779
	15	R	4243	D14	CASTILLO ALEJANDRO +	-\$22		-\$793
	18	R	3979	D14	PONDER WILLIAM + FREDA..	-\$91		-\$618
	19	R	4244	D14	DELA CRUZ FELIXA + LUCIL..	-\$13		-\$817
	21	R	4245	D14	HENDRICKSON GEORGE M + ..	\$32		-\$926
	24	R	3978	D14	CEPEDA EMILIO + BLANCA	\$33		-\$927
	26	R	3977	D14	CONNORS DANIEL B + DEB..	\$21		-\$896
	27	R	4246	D14	MUCKA ESHREF + SHKENCA	\$0		-\$844
	31	R	4247	D14	GUERIN JAMES	\$49		-\$966
	32	R	3976	D14	OTT KEITH R	-\$12		-\$814
	33	R	4248	D14	REGALADO MARYSABEL	\$13		-\$878
	36	R	3975	D14	REGALADO WALTER	-\$32		-\$765
	37	R	4250	D14	HODGE KEVIN T	\$13		-\$877
	38	R	3974	D14	KARAPANXHO OLSA ET AL	\$13		-\$878
	42	R	3973	D14	OCASIO REINALDO	\$24		-\$905
	43	R	4251	D14	HSBC BANK USA NA TRUSTEE	\$43		-\$952
	45	R	4252	D14	MERILLO RODLEYNE + JEAN F	\$13		-\$878
	46	R	3972	D14	RUIZ ROSA +	\$42		-\$948
	47	R	4253	D14	SANTOS LYDIA	\$26		-\$902
	49	R	4254	D14	HARTLING ROBERT E	-\$98		-\$609
	50	R	3971	D14	SORIANO CARMEN	-\$47		-\$725
	51	R	4255	D14	TUNUCCI FREDERICK R	-\$63		-\$689
	54	R	3970	D15	MUCKA ESHREF + SHKENKA	\$12		-\$873
	58	R	3969	D15	VALENCIA HERNAN + YOMA..	-\$8		-\$820
	61	R	4256	D14	REYES YUNERQUIS	-\$42		-\$684
	62	R	3968	D15	LIKOLLARIANDA + PELLU..	\$25		-\$902
	68	R	4069	D15	TUNUCCI JULIA M II	-\$13		-\$810
	69	R	4257	D14	RINEHART DONNA J	-\$25		-\$783
72	R	4068	D15	MADRYPATRICA	\$4		-\$856	
74	R	3967	D15	COOK MILTON L JR +	\$22		-\$882	
82	R	3966	D15	COOK MILTON L JR ET AL	\$32		-\$925	
DARROW ST	12	R	3910	E15	ECKARD JOSEPH F	-\$71		-\$672
	14	R	3909	E15	LENOIR JAMES W + GLORIA	-\$24		-\$737
	15	R	4124	E15	OSHEA JOHN V + DIANEM	-\$56		-\$704
	18	R	3908	E15	ANNIBALINI ALBERT L & JE.	-\$18		-\$805
	19	R	4125	E15	FREE RICKY	-\$31		-\$757
	22	R	3907	E15	IOVINE MARYF	-\$102		-\$586
	23	R	4126	E15	RAMIREZ BIENVENIDO D	-\$37		-\$756
	26	R	3905	E15	BLACKBURN JAMES	-\$94		-\$606
	28	R	3904	E15	TISCHER MARYM	-\$32		-\$760
	29	R	4127	E15	TROMBLY PRESTON A + MA..	-\$10		-\$838
DART ST	1	R	2119	F20	ROYCE MARYE	\$134		-\$515
	4	R	2074	F21	GAZARD JUSTIN L &	\$165		-\$677
	7	R	2120	F20	SICILIANO HELEN + ALFRE..	\$162		-\$667
	8	R	2073	F21	DIO ZENaida R	\$135		-\$624
	9	R	2121	F20	STEWART CALVINE	\$145		-\$628
	13	R	2122	F20	LAMOUREUX JUSTIN D	\$168		-\$714
	16	R	2072	F21	SOLTZ SALLIE	\$134		-\$622
	19	R	2123	F20	DIAZ RAFAEL + GRIMILDA	\$150		-\$670
	20	R	2071	F21	HAMMEL JAMES P + SHIRLEY	\$87		-\$504
	23	R	2124	F20	TOTH PAUL W &	\$174		-\$731
	26	R	2070	F21	MADDEN SEAN P + STACEYL	\$99		-\$536
	27	R	2125	F20	HOWARD GARNETT E	\$122		-\$565
	32	R	2069	F21	MARLOWE WILLIAM D + KA..	\$74		-\$475
	35	R	2126	F20	WALSH CRYSTAL R	\$112		-\$554
	39	R	2127	F20	JORDAN JEAN M	\$56		-\$422
	40	R	2068	F21	SABILIA ELYSE A	\$161		-\$695
	43	R	2128	F20	MINTON ANTHONYLEE & M..	\$117		-\$580
	44	R	2067	F21	LUGO MARIA V + VICENTE	\$189		-\$765
46	R	2066	F21	WHITENORMA C	\$104		-\$552	
49	R	2129	F20	FITZPATRICK WILLIAM E + ..	\$109		-\$558	
50	R	2065	F21	MACRAE DONALD R + BREN..	\$175		-\$730	
51	R	2130	F20	CRUZ SAMUEL + C MARIA	\$118		-\$591	
54	R	2064	F21	WIGDEN HARRY + JUNG T..	\$167		-\$712	
57	R	2131	F20	DUDDY JOSEPH R	\$189		-\$779	
59	R	2132	F20	JOHNSON CONSTANCE J	\$84		-\$513	
60	R	2063	F21	ROBERT SMARY ELLEN EST A..	\$101		-\$542	
DAVIS FARM WAY	Null	R	102886	A11	MIRLES DANIEL + NANCY B			\$217
	5	R	5353	A11	HABITAT FOR HUMANITY Q..			\$225
	6	R	5360	A11	BONDY SALLY	-\$59		-\$709
	8	R	102519	A11	CAMPBELL TALA	-\$56		-\$716
	10	R	5359	A11	ROSARIO ZENIDA	-\$61		-\$705

Sum of \$ Difference Two-rate, Sum of \$ Difference AXI, Sum of \$ Difference AXI 5% and Sum of \$ Difference AXI + Two-rate broken down by Street Name, Street Number, Tax Class, Parcel ID, Map and Owner Name. The data is filtered on Homeowner, which keeps False and T. The view is filtered on Parcel ID, Street Name, Tax Class and Owner Name. The Parcel ID filter excludes Null. The Street Name filter has multiple members selected. The Tax Class filter has multiple members selected. The Owner Name filter has multiple members selected.

\$ Difference by Street

Street Name	Street Number	Tax Class	Parcel ID	Map	Owner Name	ice AXI 5%	\$ Difference AXI + Two-rate
CRYSTAL AVE	302	R	7267	F07	GREENE DONNA M	-\$74	-\$575
	307	C	7261	F07	BROADWAY INWOOD LLC	\$3,584	\$5,762
	308	R	7266	F07	1856 LLC	-\$54	-\$568
	312	R	7265	F07	BERNHARDT ROBERT W	-\$82	-\$571
	316	R	7264	F07	KENYON ELIZABETH M TRU.	-\$5	-\$537
	321	R	7260	F06	PEABODY PRISCILLA	\$49	-\$497
	330	C	102487	Null	CRYSTAL HILL LLC	\$134	\$3,830
CRYSTAL AVE 1	330	R	102384	Null	CARL J JENSEN	\$86	-\$508
CRYSTAL AVE 12	330	R	102396	Null	FERGUSON JOELS + SARAH.	\$86	-\$508
CRYSTAL AVE 13	330	R	102397	Null	DOLAN JEFFREY T + SHIRAI.	\$86	-\$508
CRYSTAL AVE 15	330	R	102399	Null	CIEPLIK SCOTT P	\$82	-\$546
CRYSTAL AVE 17	330	R	102401	Null	BAKER MATTHEWS	\$82	-\$546
CRYSTAL AVE 18	330	R	102402	Null	PORCO JOHNATHAN D	\$82	-\$546
CRYSTAL AVE 20	330	R	102404	Null	APPELLI JOHN M	\$86	-\$508
CUTLER ST	3	R	4260	D14	LIKOLLARIANDA	\$28	-\$931
	5	R	4261	Null	GEELESTER + MARY	\$28	-\$931
	9	R	4242	D14	DONOGHUE JOSHUA + MEG.	-\$7	-\$726
	12	R	3985	D14	HOLLEYHEATHER	\$1	-\$708
	14	R	3984	D14	WAHEED KELVIN + DMITRA.	\$30	-\$707
	15	R	4243	D14	CASTILLO ALEJANDRO +	\$19	-\$697
	18	R	3979	D14	PONDER WILLIAM + FREDA.	\$76	-\$668
	19	R	4244	D14	DELA CRUZ FELIXA + LUCIL.	\$11	-\$701
	21	R	4245	D14	HENDRICKSON GEORGE M + ..	-\$27	-\$714
	24	R	3978	D14	CEPEDA EMILIO + BLANCA	-\$28	-\$714
	26	R	3977	D14	CONNORS DANIEL B + DEB.	-\$18	-\$709
	27	R	4246	D14	MUCKA ESHREF + SHKENCA	\$0	-\$702
	31	R	4247	D14	GUERIN JAMES	-\$41	-\$721
	32	R	3976	D14	OTT KEITH R	\$10	-\$697
	33	R	4248	D14	REGALADO MARYSABEL	-\$11	-\$707
	36	R	3975	D14	REGALADO WALTER	\$26	-\$689
	37	R	4250	D14	HODGE KEVIN T	-\$10	-\$707
	38	R	3974	D14	KARAPANXHO OLSA ET AL	-\$11	-\$706
	42	R	3973	D14	OCASIO REINALDO	-\$20	-\$710
	43	R	4251	D14	HSBC BANK USA NA TRUSTEE	-\$36	-\$718
	45	R	4252	D14	MERILLO RODLEYNE + JEAN F	-\$11	-\$707
	46	R	3972	D14	RUIZ ROSA +	-\$35	-\$717
	47	R	4253	D14	SANTOS LYDIA	-\$22	-\$705
	49	R	4254	D14	HARTLING ROBERT E	\$82	-\$672
	50	R	3971	D14	SORIANO CARMEN	\$40	-\$682
	51	R	4255	D14	TUNUCCI FREDERICK R	\$52	-\$679
	54	R	3970	D15	MUCKA ESHREF + SHKENKA	-\$10	-\$705
	58	R	3969	D15	VALENCIA HERNAN + YOMARA	\$7	-\$696
	61	R	4256	D14	REYES YNERQUIS	\$35	-\$639
	62	R	3968	D15	LIKOLLARIANDA + PELLU.	-\$21	-\$708
	68	R	4069	D15	TUNUCCI JULIA M II	\$11	-\$695
	69	R	4257	D14	RINEHART DONNA J	\$21	-\$693
	72	R	4068	D15	MADRYPATRICA	-\$3	-\$705
74	R	3967	D15	COOK MILTON L JR +	-\$18	-\$695	
82	R	3966	D15	COOK MILTON L JR ET AL	-\$27	-\$714	
DARROW ST	12	R	3910	E15	ECKARD JOSEPH F	\$59	-\$678
	14	R	3909	E15	LENOIR JAMES W + GLORIA	\$20	-\$653
	15	R	4124	E15	OSHEA JOHN V + DIANEM	\$47	-\$680
	18	R	3908	E15	ANNIBALINI ALBERT L & JE.	\$15	-\$699
	19	R	4125	E15	FREE RICKY	\$26	-\$681
	22	R	3907	E15	IOVIN MARYF	\$86	-\$660
	23	R	4126	E15	RAMIREZ BIENVENIDO D	\$31	-\$691
	26	R	3905	E15	BLACKBURN JAMES	\$78	-\$662
	28	R	3904	E15	TISCHER MARYM	\$26	-\$685
	29	R	4127	E15	TROMBLY PRESTON A + MA.	\$8	-\$714
DART ST	1	R	2119	F20	ROYCE MARYE	-\$112	-\$200
	4	R	2074	F21	GAZARD JUSTIN L &	-\$138	-\$282
	7	R	2120	F20	SICILIANO HELEN + ALFRE.	-\$135	-\$280
	8	R	2073	F21	DIO ZENaida R	-\$113	-\$290
	9	R	2121	F20	STEWART CALVINE	-\$121	-\$276
	13	R	2122	F20	LAMOUREUX JUSTIN D	-\$140	-\$309
	16	R	2072	F21	SOLTZ SALLIE	-\$112	-\$290
	19	R	2123	F20	DIAZ RAFAEL + GRIMILDA	-\$125	-\$302
	20	R	2071	F21	HAMMEL JAMES P + SHIRLEY	-\$72	-\$272
	23	R	2124	F20	TOTH PAUL W &	-\$145	-\$312
	26	R	2070	F21	MADDEN SEAN P + STACEYL	-\$83	-\$277
	27	R	2125	F20	HOWARD GARNETT E	-\$102	-\$263
	32	R	2069	F21	MARLOWE WILLIAM D + KA.	-\$62	-\$270
	35	R	2126	F20	WALSH CRYSTAL R	-\$93	-\$271
	39	R	2127	F20	JORDAN JEAN M	-\$47	-\$256
	40	R	2068	F21	SABILIA ELYSE A	-\$134	-\$305
	43	R	2128	F20	MINTON ANTHONYLEE & M.	-\$97	-\$285
	44	R	2067	F21	LUGO MARIA V + VICENTE	-\$158	-\$316
	46	R	2066	F21	WHITENORMA C	-\$86	-\$283
	49	R	2129	F20	FITZPATRICK WILLIAM E + ..	-\$91	-\$279
50	R	2065	F21	MACRAEDONALD R + BREN.	-\$146	-\$310	
51	R	2130	F20	CRUZ SAMUEL + C MARIA	-\$98	-\$292	
54	R	2064	F21	WIGDEN HARRY + JUNG T.	-\$140	-\$308	
57	R	2131	F20	DUDDY JOSEPH R	-\$158	-\$327	
59	R	2132	F20	JOHNSON CONSTANCE J	-\$70	-\$285	
60	R	2063	F21	ROBERT SMARYELLEN EST A.	-\$84	-\$280	
DAVIS FARM WAY	Null	R	102886	A11	MIRLES DANIEL + NANCY B	-\$156	\$496
	5	R	5353	A11	HABITAT FOR HUMANITY Q.	-\$162	\$515
	6	R	5360	A11	BONDY SALLY	\$49	-\$689
	8	R	102519	A11	CAMPBELL TALIA	\$47	-\$690
	10	R	5359	A11	ROSARIO ZENIDA	\$51	-\$689

Sum of \$ Difference Two-rate, Sum of \$ Difference AXI, Sum of \$ Difference AXI 5% and Sum of \$ Difference AXI + Two-rate broken down by Street Name, Street Number, Tax Class, Parcel ID, Map and Owner Name. The data is filtered on Homeowner, which keeps False and True. The view is filtered on Parcel ID, Street Name, Tax Class and Owner Name. The Parcel ID filter excludes Null. The Street Name filter has multiple members selected. The Tax Class filter has multiple members selected. The Owner Name filter has multiple members selected.

\$ Difference by Street

Street Name	Street Number	Tax Class	Parcel ID	Map	Owner Name	\$ Difference T wo-rate	\$ Difference AXI	\$ Difference AXI 5%	
DAVISFARM WAY	12	R	102520	A11	BRYAN DOUGLAS + MICHEL...				
	14	R	5358	A11	HABITAT FOR HUMANITY O...				
DELL AVE	Null	R	2641	D19	EDWIN REALTY COMPANY				
	10	R	2637	E19	PUKAS MARIA A +				
	16	R	2636	E19	PERO ANTHONY N + MARY				
	18	R	2635	E19	PERO WILLIAM + MAUREEN...				
	21	R	2658	E19	JOHNSON DEXTER A JR				
	26	R	2634	E19	DARLING-GORMAN LISA BE.				
	27	R	2659	E19	STRONG LENETTE A + ERIC				
	28	R	2633	E19	CHEDERQUIST MAURICE A				
	31	R	2660	E19	RADCLIFFE LAUREA				
	33	R	2661	E19	RAFFO ANN + EMMA B MCCO.				
	34	R	2632	E19	JOHNSON CONSTANCE J				
	38	R	2631	E19	WARNER DAVID A				
	39	R	2662	E19	HARGRAVES STEVEN R				
	41	R	2663	E19	VEGA CARLOSE + NANCYC				
	42	R	2630	E19	FIELDING JAMES WILLIAM				
	47	R	2664	E19	GREGGOS PAUL				
	48	R	2629	E19	MURPHY ROSANNE T				
	51	R	2665	E19	NORTON ROBERT J				
	55	R	2666	E19	ANNIBALINI JEAN M & ALBE.				
	59	R	2667	E19	DYER LAWRENCE P JR &				
	67	R	2668	E19	LUCAS ESTRELLA E				
	70	C	2640	E19	DLG COMPANY LIMITED PT...				
	77	R	2669	E19	GOLUMBIC HARVEY J + ROS...				
	DENISON AVE	7	R	3558	F16	7BS + CO			
		9	R	3531	F16	BUELL RICHARD L			
		10	R	3410	F16	PERKINS MALOVID + ELAINE			
		12	R	3409	F16	GIARDINA GEORGE FLU			
		16	R	3408	F16	PETIT ERNST +			
17		R	3532	F16	SAUNDERS MARIE E				
19		R	3533	F16	CHEUNG MUOIT				
20		R	3407	F16	PRICE ELAINE & LESLIE L S...				
22		R	3406	F16	VALENTIN MIGUEL				
23		R	3536	F16	VALENTIN LUIS A				
25		R	3535	F16	SORUCO NORA N				
26		R	3405	F16	LEVY ALVENA				
29		R	3537	F16	JACKSON WILLIE H JR				
30		R	3404	F16	GOSS LEON M & MARIA GOSS				
34		R	3403	F16	PICHARDO ROSSELLE +				
35		R	3538	F16	EKENBURG JEFFREY + BRE...				
38		R	3402	F16	SIRI FLORENTINO				
39		R	3539	E16	MONCADA JOSE D				
42		R	3401	E16	IGLESIAS EVELYN +				
43		R	3540	E16	CONDON CAROLYN P				
46		R	3400	E16	GUZMAN ELVA				
47		R	3541	E16	CRUZ RAMON + GABY				
49		R	3542	E16	REID PAMELA J				
50		R	3399	E16	CHRISTOFAROMICHAEL				
52		R	3398	E16	MOLITOR NANETTE M				
55		R	3543	E16	CIL PROPERTIES INCORPOR...				
56		R	3397	E16	SCHAPEROW JOEL B				
57		R	3544	E16	KENYON HOLLYANNE				
60	R	3396	E16	HYPIAK MARGARETE					
61	R	3545	E16	KALLIO MARY J					
65	R	3546	E16	FALCONI KENNETH D					
DESHON ST	44	R	7947	F04	KING TEK -WAH				
	11	R	6308	D09	PANTALONE SARAH K +				
	14	R	6354	D10	HICKEY EUGENE W				
	17	R	6309	D09	CARPENTERISTEVEN J				
	20	R	6353	D10	CARRASCOMANUEL + ALTA...				
	23	R	6310	D10	HOBIN GRACE A				
	24	R	6352	D10	GRASSO MARIE BLANCHE				
	27	R	6311	D10	WEHN BRANDON A				
	28	R	6351	D10	BONO ROBERT A + DOREEN				
	31	R	6312	D10	VALLEJOS EDMUNDO + ALV...				
DOW ST	32	R	6350	D10	RUMERY RICHARD + MATIA...				
	34	R	6349	D10	FLETCHER TODD JONATHAN...				
	35	R	6313	D10	NICOLAOU LEONIDASS + A...				
	40	R	6348	D10	PEARSON MARY ROSE TRUS...				
	41	R	6314	D10	CHIAPPONE JENNIE TRUST E...				
	44	R	6347	D10	WALDRON JENNIFER A				
	49	R	6315	D10	ROZWADOWSKI JOSEPH D				
	50	R	6346	D10	JOHNSON EMIGDIA M				
	51	R	6316	D10	MUSCARELLA FREDERICK J...				
	54	R	6345	D10	ENNIS SCOTT A +				
	55	R	6317	D10	KIELY BARBARA A				
	EASTERN AVE	Null	I	7228	G08	EASTERN AVENUE PROPERT...			
		1	C	7225	G08	GIPARTNERS LLC			
		18	C	7249	G08	EASTERN AVENUE PROPERT...			
		21	C	7222	G08	ERIC FILARDI REALTY LLC			
23		I	7223	G08	THAMES VALLEY STEEL CORP				
31		C	7224	G08	ERIC FILARDI REALTY LLC				
37		C	7221	G08	ERIC FILARDI REALTY LLC				
40		R	7247	G08	GASKA VICTOR SR				
41		R	7220	G08	PABON NORMA				
42		R	7246	G08	GASKA VICTOR SR				
43		R	7219	G08	COSTA FERNANDO +				
47		R	7218	G08	SUNSHINE INVESTMENTS LLC				
51		R	7217	G08	LAPLACE SALLY				
55		R	7216	G08	EPRIGHT DAVID M				

Sum of \$ Difference T wo-rate, Sum of \$ Difference AXI, Sum of \$ Difference AXI 5% and Sum of \$ Difference AXI + T wo-rate broken down by Street Name, Street Number, Tax Class, Parcel ID, Map and Owner Name. The data is filtered on Homeowner, which keeps False and T. The view is filtered on Parcel ID, Street Name, Tax Class and Owner Name. The Parcel ID filter excludes Null. The Street Name filter has multiple members selected. The Tax Class filter has multiple members selected. The Owner Name filter has multiple members selected.

\$ Difference by Street

Street Name	Street Number	Tax Class	Parcel ID	Map	Owner Name	ice AXI 5%	\$ Difference AXI + Two-rate	
DAVISFARM WAY	12	R	102520	A11	BRYAN DOUGLAS + MICHEL...	\$49	-\$689	
	14	R	5358	A11	HABITAT FOR HUMANITY O...	-\$175	\$558	
DELL AVE	Null	R	2641	D19	EDWIN REALTY COMPANY	-\$367	\$1,169	
	10	R	2637	E19	PUKASMARIA A +	-\$69	-\$491	
	16	R	2636	E19	PERO ANTHONY + MARY	-\$87	-\$473	
	18	R	2635	E19	PERO WILLIAM + MAUREEN...	-\$106	-\$468	
	21	R	2658	E19	JOHNSON DEXTER A JR	-\$63	-\$485	
	26	R	2634	E19	DARLING-GORMAN LISA BE.	-\$84	-\$382	
	27	R	2659	E19	STRONG LENETTE A + ERIC	-\$82	-\$494	
	28	R	2633	E19	CHEDERQUIST MAURICE A	-\$94	-\$469	
	31	R	2660	E19	RADCLIFFE LAUREA	-\$79	-\$492	
	33	R	2661	E19	RAFFO ANN + EMMA B MCCO.	-\$95	-\$499	
	34	R	2632	E19	JOHNSON CONSTANCE J	-\$116	-\$477	
	38	R	2631	E19	WARNER DAVID A	-\$109	-\$473	
	39	R	2662	E19	HARGRAVES STEVEN R	-\$87	-\$496	
	41	R	2663	E19	VEGA CARLOSE + NANCYC	-\$105	-\$504	
	42	R	2630	E19	FIELDING JAMES WILLIAM	-\$66	-\$478	
	47	R	2664	E19	GREGGOS PAUL	-\$95	-\$499	
	48	R	2629	E19	MURPHY ROSANNE T	-\$93	-\$488	
	51	R	2665	E19	NORTON ROBERT J	-\$138	-\$437	
	55	R	2666	E19	ANNIBALINI JEAN M & ALBE.	-\$53	-\$464	
	59	R	2667	E19	DYER LAWRENCE P JR &	-\$7	-\$443	
	67	R	2668	E19	LUCAS ESTRELLA E	-\$93	-\$465	
	70	C	2640	E19	DLG COMPANY LIMITED PT...	\$1,662	\$3,847	
	77	R	2669	E19	GOLUMBIC HARVEY J + ROS.	-\$90	-\$464	
	DENISON AVE	7	R	3558	F16	7BS + CO	-\$6	-\$904
		9	R	3531	F16	BUELL RICHARD L	-\$3	-\$721
		10	R	3410	F16	PERKINS MALOVID + ELAINE	-\$38	-\$764
		12	R	3409	F16	GIARDINA GEORGE FLU	-\$32	-\$732
16		R	3408	F16	PETIT ERNST +	-\$2	-\$722	
17		R	3532	F16	SAUNDERS MARIE E	-\$11	-\$690	
19		R	3533	F16	CHEUNG MUOIT	\$69	-\$692	
20		R	3407	F16	PRICE ELAINE & LESLIE L S.	-\$21	-\$684	
22		R	3406	F16	VALENTIN MIGUEL	\$35	-\$696	
23		R	3536	F16	VALENTIN LUIS A	-\$45	-\$710	
25		R	3535	F16	SORUCO NORA N	\$48	-\$694	
26		R	3405	F16	LEVY ALVENA	\$32	-\$678	
29		R	3537	F16	JACKSON WILLIE H JR	\$37	-\$679	
30		R	3404	F16	GOSS LEON M & MARIA GOSS	-\$62	-\$722	
34		R	3403	F16	PICHARDO ROSSELLE +	\$30	-\$682	
35		R	3538	F16	EKENBURG JEFFREY + BRE.	\$79	-\$661	
38		R	3402	F16	SIRI FLORENTINO	\$78	-\$663	
39		R	3539	E16	MONCADA JOSE D	\$63	-\$668	
42		R	3401	E16	IGLESIAS EVELYN +	\$102	-\$652	
43		R	3540	E16	CONDON CAROLYN P	\$34	-\$681	
46		R	3400	E16	GUZMAN ELVA	\$48	-\$675	
47		R	3541	E16	CRUZ RAMON + GABY	\$53	-\$672	
49		R	3542	E16	REID PAMELA J	-\$44	-\$712	
50		R	3399	E16	CHRISTOFARO MICHAEL	\$24	-\$685	
52		R	3398	E16	MOLITOR NANETTE M	-\$36	-\$710	
55		R	3543	E16	CIL PROPERTIES INCORPOR...	\$32	-\$674	
56		R	3397	E16	SCHAPEROW JOEL B	\$31	-\$680	
57	R	3544	E16	KENYON HOLLY ANNE	-\$29	-\$723		
60	R	3396	E16	HYPPIAK MARGARETE	-\$47	-\$714		
61	R	3545	E16	KALLIO MARY J	-\$39	-\$755		
65	R	3546	E16	FALCONI KENNETH D	\$9	-\$707		
DESHON ST	44	R	7947	F04	KING TEK -WAH	-\$21	-\$516	
DOW ST	11	R	6308	D09	PANTALONE SARAH K +	-\$1	-\$709	
	14	R	6354	D10	HICKEY EUGENE W	-\$30	-\$719	
	17	R	6309	D09	CARPENTERISTEVEN J	\$82	-\$639	
	20	R	6353	D10	CARRASCOMANUEL + ALTA.	-\$29	-\$728	
	23	R	6310	D10	HOBIN GRACE A	-\$31	-\$721	
	24	R	6352	D10	GRASSO MARIE BLANCHE	-\$35	-\$719	
	27	R	6311	D10	WEHN BRANDON A	-\$27	-\$719	
	28	R	6351	D10	BONO ROBERT A + DOREEN	-\$28	-\$716	
	31	R	6312	D10	VALLEJOS EDMUNDO + ALV.	-\$45	-\$727	
	32	R	6350	D10	RUMERY RICHARD + MATIA.	\$22	-\$694	
	34	R	6349	D10	FLETCHER TODD JONATHAN.	-\$3	-\$705	
	35	R	6313	D10	NICOLAOU LEONIDASS + A...	-\$6	-\$710	
	40	R	6348	D10	PEARSON MARY ROSE TRUS.	\$10	-\$699	
	41	R	6314	D10	CHIAPPONE JENNIE TRUST E.	\$52	-\$652	
	44	R	6347	D10	WALDRON JENNIFER A	-\$38	-\$720	
	49	R	6315	D10	ROZWADOWSKI JOSEPH D	-\$12	-\$712	
	50	R	6346	D10	JOHNSON EMIGDIA M	-\$44	-\$722	
51	R	6316	D10	MUSCARELLA FREDERICK J.	-\$46	-\$727		
54	R	6345	D10	ENNIS SCOTT A +	-\$27	-\$715		
55	R	6317	D10	KIELY BARBARA A	-\$30	-\$719		
EASTERN AVE	Null	I	7228	G08	EASTERN AVENUE PROPERT...	-\$2,788	\$8,271	
	1	C	7225	G08	GIPARTNERS LLC	-\$821	\$2,284	
	18	C	7249	G08	EASTERN AVENUE PROPERT...	\$2,345	\$6,352	
	21	C	7222	G08	ERIC FILARDI REALTY LLC	-\$649	\$1,897	
	23	I	7223	G08	THAMES VALLEY STEEL CORP	-\$299	\$848	
	31	C	7224	G08	ERIC FILARDI REALTY LLC	\$115	\$3,122	
	37	C	7221	G08	ERIC FILARDI REALTY LLC	-\$157	\$501	
	40	R	7247	G08	GASKA VICTOR SR	-\$109	-\$581	
	41	R	7220	G08	PABON NORMA	-\$201	-\$44	
	42	R	7246	G08	GASKA VICTOR SR	-\$94	-\$589	
	43	R	7219	G08	COSTA FERNANDO +	-\$157	-\$433	
	47	R	7218	G08	SUNSHINE INVESTMENTS LLC	-\$80	-\$672	
	51	R	7217	G08	LAPLACE SALLY	-\$121	-\$416	
55	R	7216	G08	EPRIGHT DAVID M	-\$11	-\$369		

Sum of \$ Difference Two-rate, Sum of \$ Difference AXI, Sum of \$ Difference AXI 5% and Sum of \$ Difference AXI + Two-rate broken down by Street Name, Street Number, Tax Class, Parcel ID, Map and Owner Name. The data is filtered on Homeowner, which keeps False and T. The view is filtered on Parcel ID, Street Name, Tax Class and Owner Name. The Parcel ID filter excludes Null. The Street Name filter has multiple members selected. The Tax Class filter has multiple members selected. The Owner Name filter has multiple members selected.



\$ Difference by Street

Street Name	Street Number	Tax Class	Parcel ID	Map	Owner Name	\$ Difference T wo-rate	\$ Difference AXI	\$ Difference AXI 5%
EAST RIDGERD	6	R	1320	F23	SADLER IVAN	\$162		-\$651
	11	R	1315	F23	BRENNAN GARRETT ET AL	\$128		-\$572
	12	R	1319	F22	LINDER ARNOLD T + BEVER	-\$32		-\$93
	17	R	1316	F23	GOTTESDIENER RAYE	\$140		-\$540
	24	R	1318	F22	ARPAIA JOANNE + WARRBN	\$128		-\$492
	26	R	1317	F22	BERNSTEIN ELFRIEDEM	\$179		-\$633
	27	R	1306	F23	RACETERENE J + KATHER	\$62		-\$285
EASY ST	Null	R	102690	Null	LOGIOCO JOSEPH	-\$152		\$172
			102695	Null	MIKE III LLC	-\$41		-\$1,114
	5	R	102686	Null	LISSAUER IVAN M + ELLEN ..	-\$130		-\$89
	6	R	102697	Null	STRUZINSKI WILLIAM A	-\$111		-\$302
	7	R	102986	Null	UGUCCIONI PATRICK T	-\$107		-\$348
	8	R	102696	Null	MIKE III LLC	-\$40		-\$1,131
	9	R	102688	Null	MIKE III LLC	-\$41		-\$1,112
	11	R	102694	Null	MIKE III LLC	-\$40		-\$1,128
	12	R	102692	Null	DOHERTY MARY J	-\$108		-\$342
	14	R	102691	Null	MIKE III LLC	-\$42		-\$1,111
	Null	R	436	F26	CAVALLO HECTOR + NANCY	\$450		\$525
	10	R	437	F26	GLAVAN MARTIN W + ANNE.	\$29		\$50
	13	R	427	F26	FORT ISFRANK	\$673		\$668
	14	R	438	F26	RICH ROBERT W + GLORIA A	\$210		-\$524
ELDANEST	17	R	428	F26	FALCONI ARTHUR R + GARY.	\$844		\$200
	22	R	435	F26	CAVALLO HECTOR + NANCY	\$137		-\$367
	25	R	429	F26	TINNERELLO SALVATORE + ..	\$698		\$524
	26	R	434	F26	MARSHALL FAMILY TRUST	\$213		-\$549
	31	R	430	F26	MARCUS PETER A	\$793		\$277
	32	R	433	F26	PIEL ELEANOR	\$233		-\$603
	35	R	431	F27	CLOUET CHRISTOPHER P + ..	\$809		\$239
	36	R	432	F26	GOCON GRACE	\$338		-\$576
	10	R	163	G28	QUEEN NORINE M	\$129		-\$41
	11	R	127	G28	MILLER JEFFREY K	\$110		\$316
	12	R	162	G28	MASON STEPHEN & JUDITH S	\$246		-\$332
	14	R	161	G28	SALM JUDITH A	\$289		-\$439
	16	R	168	G28	WEISENBERG STEPHEN H + ..	\$193		-\$201
	19	R	128	G28	ROTH STUART M TRTEE 50.	\$293		-\$412
ELLIOTT AVE	20	R	169	G28	20 ELLIOTT AVENUE LLC	\$265		-\$379
	21	R	129	G28	RAHILLY DAWN GET AL	\$389		\$299
	24	R	160	G28	ANGELL GORDON G + BETHA.	\$492		\$462
	28	R	159	G28	SECOR VIRGINIA	\$391		\$721
	Null	R	138	G28	SIGAL RICHARD LAND ET AL	\$920		\$1,072
	Null	R	5753	D11	MCDONOUGH MILDRED A	\$159		\$185
			5754	D11	MCDONOUGH FRANCES H	\$158		\$185
	16	C	5065	E13	BEACH DON MOVERS OF NE..	-\$160		\$1,012
	21	J	5088	E13	TINBROS LLC	\$510		\$462
	33	R	5089	E13	TINNERELLOS & SON INC	-\$8		-\$922
	36	C	5064	E13	TINBROS LLC	\$215		-\$525
	103	C	5270	D12	BELADXPPTERTIES LLC	\$164		-\$630
	104	R	5250	D12	MCANEENY SEAN +	\$10		-\$873
	121	R	5584	D12	REYES FELIX + JACQUELINE	-\$47		-\$740
ELM ST	129	R	5585	D12	BENITZ LU ANN	-\$3		-\$850
	130	R	5291	D12	BUNAY SERGIO +	-\$5		-\$838
	132	R	5589	D12	BENJAMIN KEISHA RA	\$29		-\$935
	135	R	5586	D12	GENUNG PAUL + EIKO	-\$62		-\$688
	136	R	5588	D12	STRICKLAND BEVERLY + RO.	\$34		-\$944
	152	R	5621	D12	ALMANZAR FERNANDO + SA.	\$32		-\$936
	154	R	5620	D12	JANSSEN CHRISTOPHER J +	-\$12		-\$812
	156	R	100356	D12	GOODE SANDRA M	-\$12		-\$812
	157	R	5650	D12	RABELL DAVID	\$35		-\$944
	159	R	5651	D11	SECRETARY OF HOUSING & ..	\$22		-\$912
	188	R	5704	D11	RIGBY DOROTHYS	\$21		-\$903
	189	R	5693	D11	HOCHMAN LOUIS	-\$37		-\$701
	192	R	5703	D11	VALERIO JUAN CARLOS BUR.	-\$5		-\$839
	195	R	5694	D11	NOTT JOSEPH L + BETTY J	\$31		-\$918
ELRIN PL	198	R	5702	D11	VAZQUEZ JESUS ET AL	\$34		-\$933
	201	R	5695	D11	ATTINELLO ANTHONYM 1/3.	\$36		-\$936
	204	R	5701	D11	STROUD WILLIAM RICHARD.	\$26		-\$906
	205	R	5696	D11	LOWE CHRISTOPHER V	\$9		-\$780
	210	R	5700	D11	ROARK PATRICK G + JANIC.	\$22		-\$894
	211	R	5697	D11	RAMOS EFRAIM + MARIE	-\$20		-\$801
	216	R	5699	D11	COLANDENE DOMENICO J	\$6		-\$871
	241	R	5857	D11	ROMAN TRACY + JOE	\$46		-\$933
	242	R	5760	D11	LYNCH EDWARD V	\$44		-\$966
	247	R	5858	D11	WARD JOHN J JR + HOLLY C	\$24		-\$906
	255	R	5859	D11	CUNY JOHN C +	\$33		-\$917
	256	R	5755	D11	MCDONOUGH MILDRED A + ..	\$29		-\$945
	259	R	5860	D11	CHEDESTER ROBERT CLINT.	\$29		-\$922
	265	R	5861	D11	ALEXANDER LINDA E	\$3		-\$765
271	R	5863	D10	HUBBARD FRANCES L + MIC.	-\$7		-\$793	
275	R	5864	D10	WILSON VERONICA S + RIC...	-\$22		-\$772	
281	R	5441	D10	MCSARRAN DANIEL P + M..	-\$38		-\$670	
282	R	5429	D11	HAGECHEKRALLAH G + NA..	\$15		-\$856	
287	R	5442	C10	SHAW PHILISTINE	-\$100		-\$574	
288	R	5428	C11	FACCHINI JACQUELINE J	\$58		-\$976	
294	C	5427	C11	SALVIO FRANCIS T	\$348		-\$598	
295	R	5443	C10	TOLLEFSON EMI	-\$133		-\$491	
2	R	97	F27	GOSS KATHLEEN C +	\$149		-\$404	
3	R	86	F27	VERBILLO NICHOLAS + ALM.	\$186		-\$479	
6	R	98	F27	GLATER SOLOMON B	\$157		-\$425	
7	R	87	F27	KAMENETSKY ALEKSANDR ..	\$183		-\$472	
12	R	99	F27	ZITOCONCETTA	\$133		-\$365	
15	R	88	F27	ESTRIN IRINA + ALEKSANDR	\$160		-\$414	

Sum of \$ Difference T wo-rate, Sum of \$ Difference AXI, Sum of \$ Difference AXI 5% and Sum of \$ Difference AXI + T wo-rate broken down by Street Name, Street Number, Tax Class, Parcel ID, Map and Owner Name. The data is filtered on Homeowner, which keeps False and T. The view is filtered on Parcel ID, Street Name, Tax Class and Owner Name. The Parcel ID filter excludes Null. The Street Name filter has multiple members selected. The Tax Class filter has multiple members selected. The Owner Name filter has multiple members selected.

\$ Difference by Street

Street Name	Street Number	Tax Class	Parcel ID	Map	Owner Name	ice AXI 5%	\$ Difference AXI + Two-rate	
EAST RIDGERD	6	R	1320	F23	SADLER IVAN	-\$135	-\$267	
	11	R	1315	F23	BRENNAN GARRETT ET AL	-\$107	-\$259	
	12	R	1319	F22	LINDER ARNOLD T + BEVER	\$27	-\$132	
	17	R	1316	F23	GOTTESDIENER RAYE	-\$117	-\$212	
	24	R	1318	F22	ARPAIA JOANNE + WARRBN	-\$107	-\$193	
	26	R	1317	F22	BERNSTEIN ELFRIEDEM	-\$149	-\$223	
	27	R	1306	F23	RACETERENE J + KATHER	-\$52	-\$132	
EASY ST	Null	R	102690	Null	LOGIOCO JOSEPH	\$127	-\$116	
	Null	R	102695	Null	MIKE III LLC	\$34	-\$995	
	5	R	102686	Null	LISSAUER IVAN M + ELLEN	\$108	-\$295	
	6	R	102697	Null	STRUZINSKI WILLIAM A	\$93	-\$440	
	7	R	102986	Null	UGUCCIONI PATRICK T	\$90	-\$471	
	8	R	102696	Null	MIKE III LLC	\$33	-\$1,007	
	9	R	102688	Null	MIKE III LLC	\$35	-\$994	
	11	R	102694	Null	MIKE III LLC	\$33	-\$1,005	
	12	R	102692	Null	DOHERTY MARY J	\$90	-\$467	
	14	R	102691	Null	MIKE III LLC	\$35	-\$993	
	Null	R	436	F26	CAVALLO HECTOR + NANCY	-\$376	\$1,199	
	10	R	437	F26	GLAVAN MARTIN W + ANNE	-\$25	\$91	
	13	R	427	F26	FORTISFRANK	-\$562	\$1,693	
	14	R	438	F26	RICH ROBERT W + GLORIA A	-\$175	-\$80	
17	R	428	F26	FALCONI ARTHUR R + GARY	-\$705	\$1,594		
22	R	435	F26	CAVALLO HECTOR + NANCY	-\$115	-\$72		
25	R	429	F26	TINNERELLO SALVATORE +	-\$583	\$1,617		
26	R	434	F26	MARSHALL FAMILY TRUST	-\$178	-\$96		
31	R	430	F26	MARCUS PETER A	-\$663	\$1,573		
32	R	433	F26	PIEL ELEANOR	-\$194	-\$107		
35	R	431	F27	CLOUET CHRISTOPHER P +	-\$676	\$1,568		
36	R	432	F26	GOCON GRACE	-\$282	\$94		
ELDANEST	10	R	163	G28	QUEEN NORINE M	-\$108	\$184	
	11	R	127	G28	MILLER JEFFREY K	-\$92	\$448	
	12	R	162	G28	MASON STEPHEN & JUDITH S	-\$205	\$141	
	14	R	161	G28	SALM JUDITH A	-\$241	\$124	
	16	R	168	G28	WEISENBERG STEPHEN H +	-\$161	\$160	
	19	R	128	G28	ROTH STUART M TRTEE 50	-\$244	\$153	
	20	R	169	G28	20 ELLIOTT AVENUE LLC	-\$221	\$134	
	21	R	129	G28	RAHILLY DAWN GET AL	-\$325	\$907	
	24	R	160	G28	ANGELL GORDON G + BETHA	-\$410	\$1,215	
	28	R	159	G28	SECOR VIRGINIA	-\$327	\$1,261	
ELLIOTT CT	Null	R	138	G28	SIGAL RICHARD LAND ET AL	-\$768	\$2,449	
	Null	R	5753	D11	MCDONOUGH MILDRED A	-\$133	\$423	
	Null	R	5754	D11	MCDONOUGH FRANCES H	-\$132	\$422	
	16	C	5065	E13	BEACH DON MOVERS OF NE	\$134	\$568	
	21	J	5088	E13	TINBROS LLC	-\$426	\$1,247	
	33	R	5089	E13	TINNERELLOS & SON INC	\$7	-\$779	
	36	C	5064	E13	TINBROS LLC	-\$180	-\$72	
	103	C	5270	D12	BELADXP PROPERTIES LLC	-\$137	-\$246	
	104	R	5250	D12	MCANEEN SEAN +	-\$9	-\$707	
	121	R	5584	D12	REYES FELIX + JACQUELINE	\$39	-\$694	
ELM ST	129	R	5585	D12	BENITZ LU ANN	\$2	-\$711	
	130	R	5291	D12	BUNY SERGIO +	\$4	-\$704	
	132	R	5589	D12	BENJAMIN KEISHA RA	-\$25	-\$727	
	135	R	5586	D12	GENUNG PAUL + EIKO	\$52	-\$677	
	136	R	5588	D12	STRICKLAND BEVERLY + RO	-\$28	-\$727	
	152	R	5621	D12	ALMANZAR FERNANDO + SA	-\$27	-\$724	
	154	R	5620	D12	JANSSEN CHRISTOPHER J +	\$10	-\$695	
	156	R	100356	D12	GOODE SANDRA M	\$10	-\$695	
	157	R	5650	D12	RABELL DAVID	-\$29	-\$725	
	159	R	5651	D11	SECRETARY OF HOUSING & ..	-\$19	-\$720	
	188	R	5704	D11	RIGBY DOROTHYS	-\$18	-\$714	
	189	R	5693	D11	HOCHMAN LOUIS	\$31	-\$646	
	192	R	5703	D11	VALERIO JUAN CARLOS BUR	\$4	-\$706	
	195	R	5694	D11	NOTT JOSEPH L + BETTY J	-\$26	-\$709	
	198	R	5702	D11	VAZQUEZ JESUS ET AL	-\$28	-\$717	
	201	R	5695	D11	ATTINELLO ANTHONYM 1/3	-\$30	-\$716	
	204	R	5701	D11	STROUD WILLIAM RICHARD	-\$22	-\$709	
	205	R	5696	D11	LOWE CHRISTOPHER V	-\$8	-\$633	
	210	R	5700	D11	ROARK PATRICK G + JANIC	-\$18	-\$705	
	211	R	5697	D11	RAMOS FRAM + MARIE	\$17	-\$700	
	216	R	5699	D11	COLANDENE DOMENICO J	-\$5	-\$713	
	241	R	5857	D11	ROMAN TRACY + JOE	-\$38	-\$697	
	242	R	5760	D11	LYNCH EDWARD V	-\$37	-\$728	
	247	R	5858	D11	WARD JOHN JR + HOLLY C	-\$20	-\$712	
	255	R	5859	D11	CUNY JOHN C +	-\$28	-\$705	
	256	R	5755	D11	MCDONOUGH MILDRED A +	-\$24	-\$735	
	259	R	5860	D11	CHESTER ROBERT CLINT	-\$24	-\$718	
	265	R	5861	D11	ALEXANDER LINDA E	-\$2	-\$631	
	271	R	5863	D10	HUBBARD FRANCES L + MIC	\$6	-\$670	
	275	R	5864	D10	WILSON VERONICA S + RIC	\$18	-\$679	
	281	R	5441	D10	MCPARRAN DANIEL P + M	\$32	-\$622	
	282	R	5429	D11	HAGECHEKRALLAH G + NA	-\$12	-\$686	
	287	R	5442	C10	SHAW PHILISTINE	\$84	-\$647	
	288	R	5428	C11	FACCHINI JACQUELINE J	-\$48	-\$712	
	294	C	5427	C11	SALVIO FRANCESC T	-\$291	\$93	
	295	R	5443	C10	TOLLEFSON EMI	\$111	-\$633	
	ELRIN PL	2	R	97	F27	GOSS KATHLEEN C +	-\$124	-\$84
		3	R	86	F27	VERBILLO NICHOLAS + ALM	-\$155	-\$84
		6	R	98	F27	GLATER SOLOMON B	-\$131	-\$88
		7	R	87	F27	KAMENETSKY ALEKSANDR	-\$153	-\$83
12		R	99	F27	ZITOCONCETTA	-\$111	-\$79	
15	R	88	F27	ESTRIN IRINA + ALEKSANDR	-\$134	-\$73		

Sum of \$ Difference Two-rate, Sum of \$ Difference AXI, Sum of \$ Difference AXI 5% and Sum of \$ Difference AXI + Two-rate broken down by Street Name, Street Number, Tax Class, Parcel ID, Map and Owner Name. The data is filtered on Homeowner, which keeps False and True. The view is filtered on Parcel ID, Street Name, Tax Class and Owner Name. The Parcel ID filter excludes Null. The Street Name filter has multiple members selected. The Tax Class filter has multiple members selected. The Owner Name filter has multiple members selected.

\$ Difference by Street

Street Name	Street Number	Tax Class	Parcel ID	Map	Owner Name	\$ Difference Two-rate	\$ Difference AXI	\$ Difference AXI 5%
ELRIN PL	17	R	89	F27	LIEBERMAN TOBYR TRUSTEE	\$131		-\$275
	19	R	90	F27	JADOVICH MIRIAM	\$197		-\$500
	23	R	91	F27	KELLY THOMAS + ELLEN LA...	\$200		-\$491
	31	R	92	F27	C IACCIO DEBRA	\$157		-\$384
EUGENE ONEILL DR	47	C	4577	G12	DAY PUBLISHING CO THE	-\$6,717		\$22,304
	52	C	4575	G12	BLACKACRE ASSOC	-\$526		\$3,361
	63	C	6079	G12	READCO NEW LONDON LLC	-\$7,519		\$21,608
	92	C	6076	G12	BROTHERS REALTY TWO LLC	\$196		\$2,924
	125	C	6082	G11	BALLINA PROPERTIES LLC	-\$15,949		\$45,511
EVERGREEN AVE	130	C	6074	G11	MCLAUGHLIN RESEARCH CO.	-\$380		\$1,703
	150	C	6073	G11	ONE WHALE OIL ROW LLC	-\$95		\$1,374
	13	R	2333	E20	CULBERTSON DAVID P + AN...	\$109		-\$822
	14	R	2341	E20	BRUCOLI MARCUSO + COU.	\$78		-\$740
	15	R	2334	E20	SANTIA GO-VALENTIN POLO.	\$76		-\$726
	16	R	2340	E20	WOODSTOCK CHARLES A	\$122		-\$843
	19	R	2335	E20	STULLER ROBERT W & RON...	\$84		-\$686
	20	R	2339	E20	NAEF JASON C	\$87		-\$738
	26	R	2338	E20	DYER LAWRENCE JR + J ANN.	\$111		-\$781
	27	R	2593	E20	MENGI DAVID F + RUTH I	\$21		-\$556
	28	R	2337	E20	KLECKNER ELLN	\$127		-\$835
	34	R	2336	E20	BROYDEN AMANDA A	\$49		-\$642
	35	R	2594	E20	DEM ONSTR CENT IT HERESA	\$93		-\$719
	38	R	2604	E20	FACCHINI FRANK EDWARD	\$76		-\$705
	39	R	2595	E20	EPPS DEBORAH BROWN	\$74		-\$699
	41	R	2596	E20	JONES JACQUELINE I + RIC...	\$95		-\$745
	42	R	2603	E20	SWIFT WILLIAM H + VALERI...	\$88		-\$741
	46	R	2602	E20	BALDIRICHARD P & ROY & ...	\$145		-\$885
	47	R	2606	E20	GLIDDEN MARGUERITE	\$124		-\$839
	FAIRE HARBOUR PL	50	R	2601	E20	ALLEN TIMOTHY J +	\$60	
51		R	2607	E20	GLIDDEN MARGUERITE ANN	\$87		-\$709
55		R	2597	E20	CONNELL WILLIAM + JORD...	\$156		-\$779
56		R	2600	E20	WARING RODNEY M	\$130		-\$743
65		R	2598	E20	MCOSTRICH PRISCELLA	\$33		-\$505
66		R	2599	E20	PILLAR CHARLES STANLEY ...	\$118		-\$788
27		C	3129	E18	COURT RIGHT REALTY LLC	\$418		-\$517
41		C	3130	E18	AWWA BASSAM	-\$78		\$274
57		C	2754	E18	GRILLO JOSEPH J + NICOLE	-\$173		\$1,468
59		C	2755	E18	FAIRE HARBOUR ASSOC WT...	\$196		\$547
63		R	2756	E18	RUMSEYNATHAN L +	\$9		-\$557
67		R	2757	E18	DOYLE MICHAEL F &	\$20		-\$586
69		R	2758	E18	BARRY MARK L + BRITT G	-\$12		-\$502
75		R	2759	E18	TURNER JOHN H & CHARLE...	\$98		-\$765
81	R	2760	E18	HERSANT DAVID P + RACHA...	-\$186		-\$28	
FARMINGTON AVE	18	R	2018	E21	DEPETER FRANCIS J + MAD...	\$97		-\$499
	19	R	2035	E21	MATTSOON AUSTIN C + ANN	\$188		-\$749
	23	R	2036	E21	PENN MICHELE D	\$178		-\$724
	30	R	2017	E21	DEUTSCHE BANK	\$185		-\$390
	31	R	2037	E21	BORKOWSKI GEORGE	\$192		-\$760
	33	R	2038	E21	MAGEE SUSAN A	\$192		-\$647
	37	R	1880	E21	VALENTINI RAYMOND L +	\$200		-\$667
	38	R	1855	E21	THOMPSON BRYON B + KIM...	\$150		-\$627
	43	R	1881	E21	FINLAY LESLIE R	\$191		-\$646
	46	R	1854	E21	RIVASCARLOSM + LYDIA E	\$186		-\$716
	51	R	1882	E21	QUINONES RAFAEL + MARY...	\$42		-\$344
	52	R	1859	E21	BASKIN CAROLA	\$174		-\$713
	57	R	1883	E21	KOTIBERTI + ERINA	\$140		-\$586
	58	R	1858	E21	CANNON LORIE	\$96		-\$518
63	R	1884	E21	PASQUALINI BARRY W + CA...	\$123		-\$477	
64	R	1857	E21	BURRELL BRIAN M +	\$174		-\$713	
67	R	1888	E21	LADINO JORGE A +	\$37		-\$532	
68	R	1856	E21	GRADY JOHN & SANDRA E	\$142		-\$635	
FARMINGTON AVE ...	70	R	1620	Null	SNOW GOOSE LLC	-\$21		-\$655
FARMINGTON AVE ...	70	R	1621	Null	BUTICCHI GUISEPPA + MIC...	-\$24		-\$772
FARMINGTON AVE ...	70	R	1622	Null	OSMAN JOANNE	-\$24		-\$772
FARMINGTON AVE ...	70	R	1623	Null	KING WILLIAM E	-\$27		-\$853
FARMINGTON AVE ...	70	R	1624	Null	DANFORD ALAN M	-\$21		-\$663
FARMINGTON AVE ...	70	R	1625	Null	SNOW GOOSE LLC	-\$20		-\$642
FARMINGTON AVE ...	70	R	1626	Null	TOALANUNEZ JIMMY R	-\$21		-\$655
FARMINGTON AVE ...	70	R	1627	Null	METCALF MARY T	-\$24		-\$766
FARMINGTON AVE ...	70	R	1628	Null	SMILEY BONNIE M	-\$21		-\$663
FARMINGTON AVE ...	70	R	1629	Null	KING WILLIAM E	-\$21		-\$655
FARMINGTON AVE ...	70	R	1630	Null	SHERMAN CLARE	-\$24		-\$766
FARMINGTON AVE ...	70	R	1631	Null	DARLING BRIAN J	-\$21		-\$663
FARMINGTON AVE ...	70	R	1632	Null	ANDERSON KRISTINA L	-\$17		-\$533
FARMINGTON AVE ...	70	R	1633	Null	HALEY OLENA P	-\$24		-\$766
FARMINGTON AVE ...	70	R	1634	Null	AMERICAN HOME MORT GA...	-\$21		-\$663
FARMINGTON AVE ...	70	R	1635	Null	MAKAKISE KATERINI	-\$21		-\$655
FARMINGTON AVE ...	70	R	1636	Null	RYDER JAMES JR F + THERE...	-\$21		-\$655
FARMINGTON AVE ...	70	R	1637	Null	TOALANUNEZ JIMMY	-\$20		-\$650
FARMINGTON AVE ...	70	R	1638	Null	LEEPATRICK T	-\$21		-\$655
FARMINGTON AVE ...	70	R	1639	Null	SAVAGE WILLIAM E	-\$24		-\$771
FARMINGTON AVE ...	70	R	1640	Null	JOHNSON VICTOR M	-\$24		-\$771
FARMINGTON AVE ...	70	R	1641	Null	SAURI JOSE	-\$26		-\$844
FARMINGTON AVE ...	70	R	1642	Null	MARITIME ASSOCIATES LLC	-\$21		-\$655
FARMINGTON AVE ...	70	R	1643	Null	SCHAFFRICK MICHAEL J + ...	-\$21		-\$655
FARMINGTON AVE ...	70	R	1644	Null	KING WILLIAM E	-\$21		-\$655
FARMINGTON AVE ...	70	R	1645	Null	FORTIN ANDRE & FERNANDE	-\$17		-\$552
FARMINGTON AVE ...	70	R	1646	Null	JPMORTGAGE ACQUISIT ID.	-\$24		-\$764
FARMINGTON AVE ...	70	R	1647	Null	STRICKLAND HAROLD	-\$21		-\$655
FARMINGTON AVE ...	70	R	1648	Null	SNOW GOOSE LLC	-\$21		-\$655
FARMINGTON AVE ...	70	R	1649	Null	HASELTON TODD +	-\$24		-\$764

Sum of \$ Difference Two-rate, Sum of \$ Difference AXI, Sum of \$ Difference AXI 5% and Sum of \$ Difference AXI + Two-rate broken down by Street Name, Street Number, Tax Class, Parcel ID, Map and Owner Name. The data is filtered on Homeowner, which keeps False and T. The view is filtered on Parcel ID, Street Name, Tax Class and Owner Name. The Parcel ID filter excludes Null. The Street Name filter has multiple members selected. The Tax Class filter has multiple members selected. The Owner Name filter has multiple members selected.

\$ Difference by Street

Street Name	Street Number	Tax Class	Parcel ID	Map	Owner Name	ice AXI 5%	\$ Difference AXI + Two-rate
ELRIN PL	17	R	89	F27	LIEBERMAN TOBYR TRUSTE	-\$109	-\$7
ELRIN PL	19	R	90	F27	JADOVICH MIRIAM	-\$165	-\$82
ELRIN PL	23	R	91	F27	KELLY THOMAS + ELLEN LA...	-\$167	-\$69
ELRIN PL	31	R	92	F27	CIACCIO DEBRA	-\$131	-\$53
EUGENE ONEILL DR	47	C	4577	G12	DAY PUBLISHING CO THE	\$5,609	\$7,137
EUGENE ONEILL DR	52	C	4575	G12	BLACKACRE ASDC	\$440	\$1,897
EUGENE ONEILL DR	63	C	6079	G12	READCO NEW LONDON LLC	\$6,279	\$5,200
EUGENE ONEILL DR	92	C	6076	G12	BROTHERS REALTY TWO LLC	-\$164	\$2,760
EUGENE ONEILL DR	125	C	6082	G11	BALLINA PROPERTIES LLC	\$13,319	\$10,763
EUGENE ONEILL DR	130	C	6074	G11	MCLAUGHLIN RESEARCH CO.	\$317	\$769
EUGENE ONEILL DR	150	C	6073	G11	ONE WHALE OIL ROW LLC	\$79	\$980
EVERGREEN AVE	13	R	2333	E20	CULBERTSON DAVID P + AN...	-\$91	-\$498
EVERGREEN AVE	14	R	2341	E20	BRUCOLI MARCUSO + COU.	-\$65	-\$482
EVERGREEN AVE	15	R	2334	E20	SANT IAGO-VALENTIN POLO.	-\$63	-\$475
EVERGREEN AVE	16	R	2340	E20	WOODSTOCK CHARLES A	-\$102	-\$493
EVERGREEN AVE	19	R	2335	E20	STULLER ROBERT W & RON...	-\$70	-\$429
EVERGREEN AVE	20	R	2339	E20	NAEF JASON C	-\$73	-\$465
EVERGREEN AVE	26	R	2338	E20	DYER LAWRENCE JR + J ANN.	-\$93	-\$460
EVERGREEN AVE	27	R	2593	E20	MENGI DAVID F + RUTH I	-\$18	-\$426
EVERGREEN AVE	28	R	2337	E20	KLECKNER ELLN	-\$106	-\$479
EVERGREEN AVE	34	R	2336	E20	BROYDEN AMANDA A	-\$41	-\$450
EVERGREEN AVE	35	R	2594	E20	DEMONSTR CENT IT HERESA	-\$78	-\$440
EVERGREEN AVE	38	R	2604	E20	FACCHINI FRANK EDWARD	-\$63	-\$457
EVERGREEN AVE	39	R	2595	E20	EPPS DEBORAH BROWN	-\$62	-\$454
EVERGREEN AVE	41	R	2596	E20	JONES JACQUELINE I + RIC...	-\$79	-\$459
EVERGREEN AVE	42	R	2603	E20	SWIFT WILLIAM H + VALERI...	-\$73	-\$467
EVERGREEN AVE	46	R	2602	E20	BALDIRICHARD P + ROY & ...	-\$121	-\$489
EVERGREEN AVE	47	R	2606	E20	GLIDDEN MARGUERITE	-\$104	-\$487
EVERGREEN AVE	50	R	2601	E20	ALLEN TIMOTHY J +	-\$50	-\$395
EVERGREEN AVE	51	R	2607	E20	GLIDDEN MARGUERITE ANN	-\$73	-\$442
EVERGREEN AVE	55	R	2597	E20	CONNELL WILLIAM + JORD...	-\$131	-\$382
EVERGREEN AVE	56	R	2600	E20	WARING RODNEY M	-\$109	-\$397
EVERGREEN AVE	65	R	2598	E20	MCOSTRICH PRISCILLA	-\$28	-\$364
EVERGREEN AVE	66	R	2599	E20	PILLAR CHARLES STANLEY ...	-\$98	-\$456
FAIRE HARBOUR PL	27	C	3129	E18	COURT RIGHT REALTY LLC	-\$349	\$279
FAIRE HARBOUR PL	41	C	3130	E18	AWWA BASSAM	\$65	\$95
FAIRE HARBOUR PL	57	C	2754	E18	GRILLO JOSEPH J + NICOLE	\$145	\$925
FAIRE HARBOUR PL	59	C	2755	E18	FAIRE HARBOUR ASSOC WT...	-\$164	\$786
FAIRE HARBOUR PL	63	R	2756	E18	RUMSEYNATHAN L +	-\$7	-\$448
FAIRE HARBOUR PL	67	R	2757	E18	DOYLE MICHAEL F &	-\$17	-\$453
FAIRE HARBOUR PL	69	R	2758	E18	BARRY MARK L + BRITT G	\$10	-\$438
FAIRE HARBOUR PL	75	R	2759	E18	TURNER JOHN H + CHARLE...	-\$81	-\$470
FAIRE HARBOUR PL	81	R	2760	E18	HERSANT DAVID P + RACHA...	\$155	-\$338
FARMINGTON AVE	18	R	2018	E21	DEPETER FRANCIS J + MAD...	-\$81	-\$251
FARMINGTON AVE	19	R	2035	E21	MATTSOON AUSTIN C + ANN	-\$157	-\$304
FARMINGTON AVE	23	R	2036	E21	PENN MICHELE D	-\$149	-\$300
FARMINGTON AVE	30	R	2017	E21	DEUTSCHE BANK	-\$155	-\$10
FARMINGTON AVE	31	R	2037	E21	BORKOWSKI GEORGE	-\$161	-\$305
FARMINGTON AVE	33	R	2038	E21	MAGEE SUSAN A	-\$160	-\$213
FARMINGTON AVE	37	R	1880	E21	VALENTINI RAYMOND L +	-\$167	-\$216
FARMINGTON AVE	38	R	1855	E21	THOMPSON BRYON B + KIM...	-\$125	-\$267
FARMINGTON AVE	43	R	1881	E21	FINLAY LESLIE R	-\$160	-\$213
FARMINGTON AVE	46	R	1854	E21	RIVASCARLOSM + LYDIA E	-\$155	-\$281
FARMINGTON AVE	51	R	1882	E21	QUINONES RAFAEL + MARY...	-\$35	-\$214
FARMINGTON AVE	52	R	1859	E21	BASKIN CAROLA	-\$145	-\$298
FARMINGTON AVE	57	R	1883	E21	KOTIBERTI + ERINA	-\$117	-\$251
FARMINGTON AVE	58	R	1858	E21	CANNON LORIE	-\$80	-\$269
FARMINGTON AVE	63	R	1884	E21	PASQUALINI BARRY W + CA...	-\$103	-\$188
FARMINGTON AVE	64	R	1857	E21	BURRELL BRIAN M +	-\$145	-\$298
FARMINGTON AVE	67	R	1888	E21	LADINO JORGE A +	-\$31	-\$380
FARMINGTON AVE	68	R	1856	E21	GRADY JOHN & SANDRA E	-\$119	-\$286
FARMINGTON AVE	70	R	1620	Null	SNOW GOOSE LLC	\$17	-\$579
FARMINGTON AVE	70	R	1621	Null	BUTICCHI GUISEPPA + MIC...	\$20	-\$682
FARMINGTON AVE	70	R	1622	Null	OSMAN JOANNE	\$20	-\$682
FARMINGTON AVE	70	R	1623	Null	KING WILLIAM E	\$22	-\$754
FARMINGTON AVE	70	R	1624	Null	DANFORD ALAN M	\$17	-\$586
FARMINGTON AVE	70	R	1625	Null	SNOW GOOSE LLC	\$17	-\$567
FARMINGTON AVE	70	R	1626	Null	TOALANUNEZ JIMMY R	\$17	-\$579
FARMINGTON AVE	70	R	1627	Null	METCALF MARY T	\$20	-\$677
FARMINGTON AVE	70	R	1628	Null	SMILEY BONNIE M	\$17	-\$586
FARMINGTON AVE	70	R	1629	Null	KING WILLIAM E	\$17	-\$579
FARMINGTON AVE	70	R	1630	Null	SHERMAN CLARE	\$20	-\$677
FARMINGTON AVE	70	R	1631	Null	DARLING BRIAN J	\$17	-\$586
FARMINGTON AVE	70	R	1632	Null	ANDERSON KRISTINA L	\$14	-\$471
FARMINGTON AVE	70	R	1633	Null	HALEY OLENA P	\$20	-\$677
FARMINGTON AVE	70	R	1634	Null	AMERICAN HOME MORT GA...	\$17	-\$586
FARMINGTON AVE	70	R	1635	Null	MAKAKISE KATERINI	\$17	-\$579
FARMINGTON AVE	70	R	1636	Null	RYDER JAMES JR F + THERE...	\$17	-\$579
FARMINGTON AVE	70	R	1637	Null	TOALANUNEZ JIMMY	\$17	-\$575
FARMINGTON AVE	70	R	1638	Null	LEE PATRICK T	\$17	-\$579
FARMINGTON AVE	70	R	1639	Null	SAVAGE WILLIAM E	\$20	-\$681
FARMINGTON AVE	70	R	1640	Null	JOHNSON VICTOR M	\$20	-\$681
FARMINGTON AVE	70	R	1641	Null	SAURI JOSE	\$22	-\$746
FARMINGTON AVE	70	R	1642	Null	MARITIME ASSOCIATES LLC	\$17	-\$579
FARMINGTON AVE	70	R	1643	Null	SCHAFFRICK MICHAEL J + ...	\$17	-\$579
FARMINGTON AVE	70	R	1644	Null	KING WILLIAM E	\$17	-\$579
FARMINGTON AVE	70	R	1645	Null	FORTIN ANDRE + FERNANDE...	\$14	-\$488
FARMINGTON AVE	70	R	1646	Null	JPMORTGAGE ACQUISIT ID.	\$20	-\$676
FARMINGTON AVE	70	R	1647	Null	STRICKLAND HAROLD	\$17	-\$579
FARMINGTON AVE	70	R	1648	Null	SNOW GOOSE LLC	\$17	-\$579
FARMINGTON AVE	70	R	1649	Null	HASELTON TODD +	\$20	-\$676

Sum of \$ Difference Two-rate, Sum of \$ Difference AXI, Sum of \$ Difference AXI 5% and Sum of \$ Difference AXI + Two-rate broken down by Street Name, Street Number, Tax Class, Parcel ID, Map and Owner Name. The data is filtered on Homeowner, which keeps False and T. The view is filtered on Parcel ID, Street Name, Tax Class and Owner Name. The Parcel ID filter excludes Null. The Street Name filter has multiple members selected. The Tax Class filter has multiple members selected. The Owner Name filter has multiple members selected.

\$ Difference by Street

Street Name	Street Number	Tax Class	Parcel ID	Map	Owner Name	\$ Difference T wo-rate	\$ Difference AXI	\$ Difference AXI 5%
FARMINGTON AVE	70	R	1650	Null	SNOW GOOSE LLC	-\$21		-\$655
FARMINGTON AVE	70	R	1651	Null	OLIVERO IDALIA &	-\$17		-\$535
FARMINGTON AVE	70	R	1652	Null	LAHENS STANLEY M + ELIZ...	-\$24		-\$764
FARMINGTON AVE	70	R	1653	Null	SLAT EDONNA	-\$21		-\$655
FARMINGTON AVE	70	R	1654	Null	WALDEN JEAN	-\$21		-\$655
FARMINGTON AVE	70	R	1655	Null	KING WILLIAM E	-\$21		-\$655
FARMINGTON AVE	70	R	1656	Null	SNOW GOOSE LLC	-\$20		-\$652
FARMINGTON AVE	70	R	1657	Null	NEWMAN JAMES M	-\$20		-\$649
FARMINGTON AVE	70	R	1658	Null	ROSARIO BET ZAIDA	-\$24		-\$763
FARMINGTON AVE	70	R	1659	Null	LINGIE MAKAYLA J	-\$24		-\$763
FARMINGTON AVE	70	R	1660	Null	LINCOLN LYNDA D	-\$26		-\$836
FARMINGTON AVE	70	R	1661	Null	MET CALF MARY T	-\$20		-\$649
FARMINGTON AVE	70	R	1662	Null	ESPELETA KRISTINA	-\$20		-\$649
FARMINGTON AVE	70	R	1663	Null	GELFOND BEVERLY A	-\$36		-\$1,166
FARMINGTON AVE	70	R	1664	Null	GRUSS MARYA + MICHAEL ...	-\$24		-\$756
FARMINGTON AVE	70	R	1665	Null	SUTHERLAND PETER B + PE...	-\$20		-\$649
FARMINGTON AVE	70	R	1666	Null	COLEBUT - JACKSON MARJOR...	-\$20		-\$636
FARMINGTON AVE	70	R	1667	Null	LIGNELLI ELSIE	-\$24		-\$756
FARMINGTON AVE	70	R	1668	Null	EVANS LYNDA G	-\$20		-\$649
FARMINGTON AVE	70	R	1669	Null	THOMAS COCHETTA	-\$17		-\$530
FARMINGTON AVE	70	R	1670	Null	KAMENETSKAYA INNA Y	-\$24		-\$756
FARMINGTON AVE	70	R	1671	Null	MANDES GEORGE + CHRYS...	-\$21		-\$670
FARMINGTON AVE	70	R	1672	Null	YOUNG JASON A	-\$20		-\$649
FARMINGTON AVE	70	R	1673	Null	SHUTT THOMAS M &	-\$20		-\$649
FARMINGTON AVE	70	R	1674	Null	GANOE JAMES	-\$20		-\$645
FARMINGTON AVE	70	R	1675	Null	SAVAGE ROSE M	-\$20		-\$642
FARMINGTON AVE	70	R	1676	Null	MAGUIRE TIMOTHY R	-\$24		-\$755
FARMINGTON AVE	70	R	1677	Null	FERRARA KAREN + VINCENT	-\$23		-\$744
FARMINGTON AVE	70	R	1678	Null	TANANYK INDMITRY + ELVL	-\$26		-\$827
FARMINGTON AVE	70	R	1679	Null	HODGES BRINKY DEAN	-\$20		-\$642
FARMINGTON AVE	70	R	1680	Null	SNOW GOOSE LLC	-\$20		-\$642
FARMINGTON AVE	70	R	1681	Null	DIAZ IRMA	-\$36		-\$1,152
FARMINGTON AVE	70	R	1682	Null	LRT -73 LLC	-\$23		-\$748
FARMINGTON AVE	70	R	1683	Null	NIEVES JUAN	-\$20		-\$642
FARMINGTON AVE	70	R	1684	Null	ROHSSLER MARK	-\$20		-\$642
FARMINGTON AVE	70	R	1685	Null	STROM NORMAN P JR + LIN...	-\$23		-\$748
FARMINGTON AVE	70	R	1686	Null	FAJAYAN MARIA DEL PILAR	-\$20		-\$642
FARMINGTON AVE	70	R	1687	Null	SCHEURMAN MARYE	-\$16		-\$524
FARMINGTON AVE	70	R	1688	Null	TOPKIN BENJAMN	-\$23		-\$748
FARMINGTON AVE	70	R	1689	Null	LAMCHICK RUTH R + CARO...	-\$20		-\$642
FARMINGTON AVE	70	R	1690	Null	MONTROSE PERRY R	-\$20		-\$642
FARMINGTON AVE	70	R	1691	Null	RYDER JAMES F III	-\$20		-\$642
FARMINGTON AVE	70	R	1692	Null	MAKAKISEKATERINI	-\$20		-\$638
FARMINGTON AVE	70	R	1619	E21	HEAD APRILL	-\$25		-\$811
FARNSWORTH ST	Null	R	7968	F03	DIAZ-SAAVEDRA KATHERINL	\$156		\$181
	1	R	7955	F03	HARTLING ROBBT E	\$54		-\$328
	5	R	7956	F03	BLEETH KENNETH A & WILL...	\$57		-\$813
	8	R	7970	F03	HUNTER WILLIAM C + SAN...	\$112		-\$934
	9	R	7957	F03	9 FARNSWORTH STREET LLC	\$22		-\$612
	12	R	7969	F03	DIAZ-SAAVEDRA KATHERINL	\$62		-\$731
FAYE ST	50	C	7954	F03	THAMES SHIPYARD LTD PA...	\$12,415		\$18,418
	Null	C	3890	D15	EVE PROPERTIES LLC	\$294		\$285
	Null	I	3885	D15	KALAMIAN REALTY LLC	\$385		\$449
	Null	I	3886	D15	KALAMIAN MARYE CO-TRU...	\$532		\$620
	2	R	3889	D15	MYSHKAMICHAEL J + ENRI...	-\$106		-\$593
	4	R	3888	D15	GREEN WILLIAM &	\$1		-\$863
FEDERAL ST	6	R	3887	D15	RADICIONI LARRY ALLEN	-\$5		-\$819
	68	C	5971	F11	MCGUIRE JAMES C + ELLEN ...	\$161		-\$342
	101	R	5992	F11	RIVERA JULIAN M +	\$43		-\$1,035
	103	R	5993	F11	JONES EUGENE ANDREW III...	-\$109		-\$544
	107	R	5994	F11	WERT DEXTER C	-\$143		-\$475
	112	C	5951	F11	SHEA THOMAS J SR	\$373		-\$129
FERRY ST	116	R	101965	F11	MARSHIAN PAUL +	\$49		-\$918
	127	C	6006	F11	FEDERAL STREET APARTME...	\$117		\$315
	Null	C	6065	G11	THAMES SHIPYARD + REPAIR...	\$11,997		\$17,577
	Null	C	6066	G11	YANKEEGASSERVICES COM...	\$2,955		\$3,188
	Null	C	6702	B07	ADCOCK JACQUES	\$681		\$636
	Null	R	6699	B07	MANSON GARYS	\$221		\$257
FIFTH AVE	18	R	6701	B07	ADCOCK PHILIPPE J + FRAN...	\$56		-\$924
	23	R	6717	B07	WALZ GILDA	\$35		-\$822
	30	R	6700	B07	MATTHEWS NATHANIEL	-\$4		-\$773
	31	R	7648	B07	RODRIGUEZ LILLIAM	\$42		-\$891
	38	R	7633	B07	MANSON GARYS	\$78		-\$977
	41	R	7649	B07	MEIETHEL N ESTATE	\$39		-\$869
FIRST AVE	42	R	7632	B07	LEWIS ALVIN + MARY JAYNE	-\$30		-\$708
	43	R	7650	B07	HUMEDWARD W	\$74		-\$981
	53	R	7644	B07	HYNEK ALLEN G + SHERYL E	\$27		-\$808
	Null	C	6791	C08	CROOK STEVEN F + KATHLE...	\$348		\$405
	18	C	6787	C08	SECOR CHARLES AJR	\$1,167		\$3,009
	Null	R	7006	E08	HABITAT FOR HUMANITY O...	\$177		\$206
FITCH AVE	Null	R	7007	E08	HABITAT FOR HUMANITY O...	\$222		\$259
	Null	R	7012	E08	BASILICA ANTHONY J + LO...	\$220		\$247
	11	R	6483	E09	MULLANE MELISSA E	-\$1		-\$833
	12	R	6495	E09	HUNTER JAMES PERRY JR &	\$51		-\$918
	15	R	6484	E09	WERNER EMILY E	-\$11		-\$776
	19	R	6485	E09	BELICA JOVAN + IRENA	\$48		-\$928
FITCH AVE	20	R	6494	E09	KOMIEGA NANCYA	\$60		-\$941
	21	R	6486	E09	FINNIGAN ELIZABETH A	\$13		-\$830
	23	R	6487	E09	DEGRAFFT BRIAN + ADRIANA	-\$15		-\$765
	24	R	6493	E09	COTNOIR MARGARET S	\$24		-\$839
	28	R	6492	E09	WUJTEWICZ STANLEY V JR...	\$32		-\$874

Sum of \$ Difference T wo-rate, Sum of \$ Difference AXI, Sum of \$ Difference AXI 5% and Sum of \$ Difference AXI + T wo-rate broken down by Street Name, Street Number, Tax Class, Parcel ID, Map and Owner Name. The data is filtered on Homeowner, which keeps False and T. The view is filtered on Parcel ID, Street Name, Tax Class and Owner Name. The Parcel ID filter excludes Null. The Street Name filter has multiple members selected. The Tax Class filter has multiple members selected. The Owner Name filter has multiple members selected.

\$ Difference by Street

Street Name	Street Number	Tax Class	Parcel ID	Map	Owner Name	ice AXI 5%	\$ Difference AXI + Two-rate
FARMINGTON AVE	70	R	1650	Null	SNOW GOOSE LLC	\$17	-\$579
FARMINGTON AVE	70	R	1651	Null	OLIVERO IDALIA &	\$14	-\$473
FARMINGTON AVE	70	R	1652	Null	LAHENSTANLEYM + ELIZ..	\$20	-\$676
FARMINGTON AVE	70	R	1653	Null	SLATEDONNA	\$17	-\$579
FARMINGTON AVE	70	R	1654	Null	WALDEN JEAN	\$17	-\$579
FARMINGTON AVE	70	R	1655	Null	KING WILLIAM E	\$17	-\$579
FARMINGTON AVE	70	R	1656	Null	SNOW GOOSE LLC	\$17	-\$576
FARMINGTON AVE	70	R	1657	Null	NEWMAN JAMES M	\$17	-\$574
FARMINGTON AVE	70	R	1658	Null	ROSARIO BET ZAIDA	\$20	-\$674
FARMINGTON AVE	70	R	1659	Null	LINGIE MAKAYLA J	\$20	-\$674
FARMINGTON AVE	70	R	1660	Null	LINCOLN LYNDA D	\$22	-\$738
FARMINGTON AVE	70	R	1661	Null	METCALF MARY T	\$17	-\$574
FARMINGTON AVE	70	R	1662	Null	ESPELETA KRISTINA	\$17	-\$574
FARMINGTON AVE	70	R	1663	Null	GELFOND BEVERLY A	\$30	-\$1,030
FARMINGTON AVE	70	R	1664	Null	GRUSS MARYA + MICHAEL ..	\$20	-\$668
FARMINGTON AVE	70	R	1665	Null	SUTHERLAND PETER B + PE..	\$17	-\$574
FARMINGTON AVE	70	R	1666	Null	COLEBUT-JACKSON MARJOR.	\$17	-\$562
FARMINGTON AVE	70	R	1667	Null	LIGNELLI ELSIE	\$20	-\$668
FARMINGTON AVE	70	R	1668	Null	EVANS LYNDA G	\$17	-\$574
FARMINGTON AVE	70	R	1669	Null	THOMAS COCHETTA	\$14	-\$468
FARMINGTON AVE	70	R	1670	Null	KAMENETSKAYA INNA Y	\$20	-\$668
FARMINGTON AVE	70	R	1671	Null	MANDES GEORGE + CHRYS..	\$18	-\$592
FARMINGTON AVE	70	R	1672	Null	YOUNG JASON A	\$17	-\$574
FARMINGTON AVE	70	R	1673	Null	SHUTT THOMAS M &	\$17	-\$574
FARMINGTON AVE	70	R	1674	Null	GANOE JAMES	\$17	-\$570
FARMINGTON AVE	70	R	1675	Null	SAVAGE ROSE M	\$17	-\$567
FARMINGTON AVE	70	R	1676	Null	MAGUIRE TIMOTHY R	\$20	-\$667
FARMINGTON AVE	70	R	1677	Null	FERRARA KAREN + VINCENT	\$19	-\$657
FARMINGTON AVE	70	R	1678	Null	TANANYK INDMITRY + ELVL	\$22	-\$731
FARMINGTON AVE	70	R	1679	Null	HODGES BRINKY DEAN	\$17	-\$567
FARMINGTON AVE	70	R	1680	Null	SNOW GOOSE LLC	\$17	-\$567
FARMINGTON AVE	70	R	1681	Null	DIAZ IRMA	\$30	-\$1,018
FARMINGTON AVE	70	R	1682	Null	LRT -73 LLC	\$20	-\$661
FARMINGTON AVE	70	R	1683	Null	NIEVES JUAN	\$17	-\$567
FARMINGTON AVE	70	R	1684	Null	ROHSSLER MARK	\$17	-\$567
FARMINGTON AVE	70	R	1685	Null	STROM NORMAN P JR + LIN..	\$20	-\$661
FARMINGTON AVE	70	R	1686	Null	FAJAYAN MARIA DEL PILAR	\$17	-\$567
FARMINGTON AVE	70	R	1687	Null	SCHURMAN MARY E	\$14	-\$463
FARMINGTON AVE	70	R	1688	Null	TOPKIN BENJAMN	\$20	-\$661
FARMINGTON AVE	70	R	1689	Null	LAMCHICK RUTH R + CARO..	\$17	-\$567
FARMINGTON AVE	70	R	1690	Null	MONTROSE PERRY R	\$17	-\$567
FARMINGTON AVE	70	R	1691	Null	RYDER JAMES F III	\$17	-\$567
FARMINGTON AVE	70	R	1692	Null	MAKAKISEKATERINI	\$17	-\$564
FARMINGTON AVE	70	R	1619	E21	HEAD APRILL	\$21	-\$717
FARNSWORTH ST	Null	R	7968	F03	DIAZ-SAAVEDRA KATHERINL	-\$130	\$414
	1	R	7955	F03	HARTLING ROBBT E	-\$45	-\$182
	5	R	7956	F03	BLEETH KENNETH A & WILL..	-\$48	-\$579
	8	R	7970	F03	HUNTER WILLIAM C + SAN..	-\$94	-\$586
	9	R	7957	F03	9 FARNSWORTH STREET LLC	-\$18	-\$472
12	R	7969	F03	DIAZ-SAAVEDRA KATHERINL	-\$52	-\$502	
50	C	7954	F03	THAMES SHIPYARD LTD PA..	-\$10,368	\$36,319	
FAYE ST	Null	C	3890	D15	EVE PROPERTIES LLC	-\$245	\$734
	Null	I	3885	D15	KALAMIAN REALTY LLC	-\$322	\$1,025
			3886	D15	KALAMIAN MARY E CO-TRU..	-\$445	\$1,417
	2	R	3889	D15	MYSHKAMICHAEL J + ENRI..	\$89	-\$673
	4	R	3888	D15	GREEN WILLIAM &	-\$1	-\$714
6	R	3887	D15	RADICIONI LARRY ALBN	\$5	-\$690	
68	C	5971	F11	MCGUIRE JAMES C + ELLEN ..	-\$135	-\$11	
101	R	5992	F11	RIVERA JULIAN M +	-\$36	-\$788	
103	R	5993	F11	JONES EUGENE ANDREW III..	\$91	-\$636	
107	R	5994	F11	WERT DEXTER C	\$120	-\$637	
112	C	5951	F11	SHEA THOMAS J SR	-\$311	\$524	
116	R	101965	F11	MARSHIAN PAUL +	-\$41	-\$680	
127	C	6006	F11	FEDERAL STREET APARTME	-\$98	\$459	
FERRY ST	Null	C	6065	G11	THAMES SHIPYARD + REPAIR..	-\$10,019	\$34,912
			6066	G11	YANKEEGASSERVICES COM..	-\$2,468	\$7,651
FIFTH AVE	Null	C	6702	B07	ADCOCK JACQUES	-\$569	\$1,681
	R		6699	B07	MANSON GARYS	-\$185	\$588
	18	R	6701	B07	ADCOCK PHILIPPE J + FRAN..	-\$47	-\$672
	23	R	6717	B07	WALZ GILDA	-\$29	-\$624
	30	R	6700	B07	MATTHEWS NATHANIEL	\$3	-\$650
	31	R	7648	B07	RODRIGUEZ LILLIAM	-\$35	-\$668
	38	R	7633	B07	MANSON GARYS	-\$65	-\$680
	41	R	7649	B07	MEIETHELNESTATE	-\$32	-\$657
	42	R	7632	B07	LEWIS ALVIN + MARY JAYNE	\$25	-\$640
	43	R	7650	B07	HUMEE EDWARD W	-\$62	-\$689
53	R	7644	B07	HYNEK ALLENG + SHERYLE	-\$23	-\$625	
FIRST AVE	Null	C	6791	C08	CROOK STEVEN F + KATHLE..	-\$290	\$925
	18	C	6787	C08	SECOR CHARLES A JR	-\$975	\$4,475
FITCH AVE	Null		7006	E08	HABITAT FOR HUMANITY O..	-\$148	\$471
	Null	R	7007	E08	HABITAT FOR HUMANITY O..	-\$186	\$591
			7012	E08	BASILICA ANTHONY J + LO..	-\$184	\$578
	11	R	6483	E09	MULLANE MELISSA E	\$1	-\$694
	12	R	6495	E09	HUNTER JAMES PERRY JR &	-\$42	-\$676
	15	R	6484	E09	WERNER EMILY E	\$9	-\$663
	19	R	6485	E09	BELICA JOVAN + IRENA	-\$40	-\$690
	20	R	6494	E09	KOMIEGA NANCYA	-\$50	-\$680
	21	R	6486	E09	FINNIGAN ELIZABETH A	-\$11	-\$668
	23	R	6487	E09	DEGRAFFT BRIAN + ADRANA	\$12	-\$661
	24	R	6493	E09	COTNOIR MARGARET S	-\$20	-\$656
28	R	6492	E09	WUJEWICZ STANLEY V JR..	-\$26	-\$672	

Sum of \$ Difference Two-rate, Sum of \$ Difference AXI, Sum of \$ Difference AXI 5% and Sum of \$ Difference AXI + Two-rate broken down by Street Name, Street Number, Tax Class, Parcel ID, Map and Owner Name. The data is filtered on Homeowner, which keeps False and T. The view is filtered on Parcel ID, Street Name, Tax Class and Owner Name. The Parcel ID filter excludes Null. The Street Name filter has multiple members selected. The Tax Class filter has multiple members selected. The Owner Name filter has multiple members selected.

\$ Difference by Street

Street Name	Street Number	Tax Class	Parcel ID	Map	Owner Name	\$ Difference Two-rate	\$ Difference AXI	\$ Difference AXI 5%
FITCH AVE	30	R	6491	E09	GRIMOTES JOSE + MARIE Z	\$0		-\$790
	31	R	6604	E09	RICARD STEVEN A + ELAINE H	-\$21		-\$747
	32	R	6490	E09	CRESPO DAVID +	-\$27		-\$728
	33	R	6605	E09	ARMSTRONG DAVID BARRY ..	\$33		-\$881
	34	R	6489	E09	PEMENT IL BERNARD M JR	\$44		-\$906
	35	R	6606	E09	ANILOWSKI SANDRA L	\$64		-\$939
	37	R	6607	E09	BENOIT FLEURET EM	\$2		-\$785
	39	R	6608	E09	NEARY DAVID	-\$25		-\$719
	46	R	7014	E09	KENNY KRISTIN M	\$19		-\$830
	50	R	7013	E09	GUERIN CARMELLA A	\$22		-\$837
	51	R	6609	E09	ROYLER ROBERT E + MARJO ..	\$52		-\$912
	55	R	7024	E09	CAPPS KAMAU + PATRICIA A	\$43		-\$890
	60	R	7011	E08	BASILICA ANTHONY J + LO ..	\$16		-\$822
	63	R	7025	E08	COREY RAYMOND L + ANNE	\$60		-\$890
65	R	7026	E08	GRABEL JUSTIN + DAVANA	\$73		-\$978	
71	R	7033	E08	HODGES ROXIE	\$3		-\$773	
72	R	7004	E08	JARVIS CLARA V	\$67		-\$962	
73	R	7034	E08	TAYLOR RONALD G + MALI ..	\$9		-\$798	
FOURTH AVE	Null	C	6806	B07	LONDONBERRY GARDENSA ..	-\$972		\$8,793
	29	R	7646	B07	EDWARDS WILLIAM DAVID ..	\$72		-\$965
	39	R	7647	B07	JACKSON WILLIAM	\$30		-\$867
	49	R	7652	B07	PAULO CELEGE	\$13		-\$827
	63	R	7651	B07	LUCAS TEDY E + ADELAIDA B	\$22		-\$849
73	R	6714	B07	PRESCOTT MARY	\$61		-\$942	
FOURTH ST	41	C	6115	G09	FOURTH STREET REALTY LLC	\$728		\$308
FOWLER CT	3	R	2724	E18	PAULK JOSEPHINE V	\$49		-\$662
	11	R	2725	E18	JANSSEN MARK S + BARBAR ..	\$89		-\$757
	12	R	2739	E18	DANGELO MARY J	-\$19		-\$502
	16	C	2737	E18	SYRO PROPERTIES INC	\$690		\$528
	17	R	2726	E18	HAWKINS P W + K	\$40		-\$636
	18	R	2738	E18	GIBSON DAVID M	\$76		-\$758
	19	R	2727	E18	SHORT CHARLES	\$17		-\$578
	23	R	2728	E18	PELTIER FREDERICK	\$150		-\$852
	27	R	2729	E18	SAMULRONALD J + TARA D	\$5		-\$519
	30	R	2736	E18	KLUIS HAROLD N &	\$115		-\$741
	31	R	2730	E18	RODMAN MICHAEL +	\$77		-\$623
	33	R	2733	E18	CONNECTICUT LIGHT + POW ..	\$298		\$347
36	R	2735	E18	BRETON MARGARET M	\$119		-\$799	
37	R	2731	E18	SHASTANY ERNEST F + CAR ..	\$119		-\$815	
40	R	2734	E18	HUDSON MICHAEL F	\$147		-\$869	
FRANKLIN ST	6	C	4953	F12	ROUISSE EDMUND J & DAG ..	-\$71		-\$407
	7	R	5010	F12	THOMAS DONNA	-\$105		-\$928
	10	R	4952	F12	WILLIAM'S ROY N + BETTY E ..	-\$151		-\$597
	11	C	5011	F12	ROUISSE EDMUND J & DAG ..	-\$68		-\$436
	14	R	4951	F12	OLD IRONSIDES LLC	-\$247		-\$379
	15	R	5012	F12	ROUISSE EDMUND J & DAG ..	-\$92		-\$746
	17	C	5013	F12	CONNOLLY ELIZABETH K	-\$39		-\$393
	18	R	4950	F12	BRYANT GEORGE JR + EV ..	-\$97		-\$753
	23	R	5014	F12	BLAND MICHAEL + ADRIEL ..	-\$9		-\$963
	26	C	4932	F12	ROUISSE EDMUND	-\$66		-\$623
	31	C	5016	F12	KORNEGAY KENNETH E SR ..	\$137		-\$241
	32	R	4931	F12	ROUISSE DAGMAR K & EDM ..	\$115		-\$347
	36	R	4930	F12	GREGORY RICHARD AVNER	\$6		-\$989
	40	C	4928	F12	GREGORY RICHARD AVNER	-\$70		\$819
	44	C	4929	F12	BARATZ BRUCE	-\$35		-\$473
	45	C	5886	F12	CHA LLC	-\$170		\$804
	51	C	5887	F12	HEIKKINEN JOHN + CANDY ..	-\$209		-\$69
	57	R	5888	F12	LEWIS DOROTHY S +	\$3		-\$986
61	R	5889	F12	KORNEGAY KENNETH E SR ..	-\$80		-\$777	
63	R	5890	F12	KORNEGAY KENNETH E SR ..	\$4		-\$999	
66	R	5873	F12	SHILOH BAPTIST CHURCH	\$50		-\$1,034	
67	R	5891	F11	GARCIA JOSE S	-\$59		-\$829	
FREEMAN ST	9	R	2115	F21	DENOIA CHRISTINE M	\$173		-\$736
	13	R	2116	F21	DEVLIN SUSAN K	\$188		-\$773
	17	R	2117	F21	CUTIESALLYA	\$194		-\$789
	21	R	2118	F20	PETRANEK PAUL E + DONNA	\$129		-\$626
FREMONT ST	54	C	6225	F10	AKINS PAMELA S	\$96		-\$745
FRIENDSHIP ST	11	R	102966	D16	WILD IRISH ROSE A INC +	\$286		\$333
	12	R	3677	D16	LUCAS TODD A	\$140		-\$888
	13	R	102967	D16	WILD IRISH ROSE A INC +	\$286		\$334
	15	R	3672	D16	PATTERSON LAURA	\$77		-\$697
	16	R	3676	D16	KURPIEWSKI WILLIAM J + B ..	\$60		-\$686
	20	R	3675	D16	COLLINS MICHAEL G	\$53		-\$667
	25	R	3673	D16	DESCHENES LAURA A	\$97		-\$794
26	R	3674	D16	MCINTYRE BETTE I	\$128		-\$845	
FULLER ST	Null	R	5383	C12	CARMONA ROBERT	\$38		\$44
	Null	R	5718	D12	NENNA ROBERT P + MARY	\$173		\$147
	Null	R	5719	D11	MORALES LYNSKA +	\$89		\$104
	1	R	5744	D11	CRISTOFORO PASQUALE + ..	-\$120		-\$443
	9	R	5745	D11	BOWMAN JOANN D + DONA ..	\$19		-\$904
	10	R	5720	D11	HADLEY DAVID	\$17		-\$901
	13	R	5746	D11	ABREU RAFAEL E + LAURA J	\$35		-\$944
	19	R	5747	D11	GUZMAN RAQUEL	\$27		-\$916
	21	R	5748	D11	BOOKER LAURETTE A	-\$21		-\$801
	22	R	5717	D12	PERKINS RAYMOND & ROBN	\$8		-\$869
	24	R	5716	D12	SHOOK VIRGINIA A	\$21		-\$902
	25	R	5404	D11	CLEMENT DORIAN J	-\$37		-\$762
	26	R	5715	D12	RODGERS CORNELIUS	\$44		-\$961
	29	R	5405	D11	HOUSENEWLONDON LLC	\$202		\$235
35	R	5402	D12	AYALA VICTOR L	-\$22		-\$799	
36	C	5393	D12	CIL PROPERTIES INCORPOR ..	\$197		-\$46	

Sum of \$ Difference Two-rate, Sum of \$ Difference AXI, Sum of \$ Difference AXI 5% and Sum of \$ Difference AXI + Two-rate broken down by Street Name, Street Number, Tax Class, Parcel ID, Map and Owner Name. The data is filtered on Homeowner, which keeps False and T. The view is filtered on Parcel ID, Street Name, Tax Class and Owner Name. The Parcel ID filter excludes Null. The Street Name filter has multiple members selected. The Tax Class filter has multiple members selected. The Owner Name filter has multiple members selected.

\$ Difference by Street

Street Name	Street Number	Tax Class	Parcel ID	Map	Owner Name	ice AXI 5%	\$ Difference AXI + Two-rate
FITCH AVE	30	R	6491	E09	GRIMOTES JOSE + MARIE Z	\$0	-\$657
	31	R	6604	E09	RICARD STEVEN A + ELAINE H	\$17	-\$656
	32	R	6490	E09	CRESPO DAVID +	\$23	-\$650
	33	R	6605	E09	ARMSTRONG DAVID BARRY..	-\$27	-\$676
	34	R	6489	E09	PEMENT IL BERNARD M JR	-\$37	-\$677
	35	R	6606	E09	ANILOWSKI SANDRA L	-\$53	-\$672
	37	R	6607	E09	BENOIT FLEURET EM	-\$1	-\$650
	39	R	6608	E09	NEARY DAVID	\$21	-\$640
	46	R	7014	E09	KENNY KRISTIN M	-\$16	-\$657
	50	R	7013	E09	GUERIN CARMELLA A	-\$18	-\$658
	51	R	6609	E09	ROYLE ROBERT E + MARJO..	-\$44	-\$669
	55	R	7024	E09	CAPPS KAMAU + PATRICIA A	-\$36	-\$666
	60	R	7011	E08	BASILICA ANTHONY J + LO..	-\$13	-\$656
	63	R	7025	E08	COREY RAYMOND L + ANNE	-\$50	-\$638
65	R	7026	E08	GRABEL JUSTIN + DAVANA	-\$61	-\$688	
71	R	7033	E08	HODGES ROXIE	-\$3	-\$636	
72	R	7004	E08	JARVIS CLARA V	-\$56	-\$685	
73	R	7034	E08	TAYLOR RONALD G + MALL..	-\$7	-\$649	
FOURTH AVE	Null	C	6806	B07	LONDONBERRY GARDENS A..	\$812	\$5,652
	29	R	7646	B07	EDWARDS WILLIAM DAVID ..	-\$60	-\$679
	39	R	7647	B07	JACKSON WILLIAM	-\$25	-\$670
	49	R	7652	B07	PAULO CELEGE	-\$11	-\$664
	63	R	7651	B07	LUCAS TEDY E + ADELAIDA B	-\$18	-\$668
73	R	6714	B07	PRESCOTT MARY	-\$51	-\$679	
FOURTH ST	41	C	6115	G09	FOURTH STREET REALTY LLC	-\$608	\$1,489
FOWLER CT	3	R	2724	E18	PAULK JOSEPHINE V	-\$41	-\$467
	11	R	2725	E18	JANSSEN MARK S + BARBAR..	-\$74	-\$478
	12	R	2739	E18	DANGELO MARY J	\$16	-\$449
	16	C	2737	E18	SYRO PROPERTIES INC	-\$576	\$1,606
	17	R	2726	E18	HAWKINS P W + K	-\$34	-\$460
	18	R	2738	E18	GIBSON DAVID M	-\$63	-\$501
	19	R	2727	E18	SHORT CHARLES	-\$14	-\$451
	23	R	2728	E18	PELTIER FREDERICK	-\$125	-\$454
	27	R	2729	E18	SAMUL RONALD J + TARA D	-\$4	-\$423
	30	R	2736	E18	KLUIS HAROLD N +	-\$96	-\$421
	31	R	2730	E18	RODMAN MICHAEL +	-\$64	-\$387
	33	R	2733	E18	CONNECTICUT LIGHT + POW..	-\$249	\$793
	36	R	2735	E18	BRETON MARGARET M	-\$100	-\$462
	37	R	2731	E18	SHASTANY ERNEST F + CAR..	-\$99	-\$476
40	R	2734	E18	HUDSON MICHAEL F	-\$123	-\$472	
FRANKLIN ST	6	C	4953	F12	ROUISSE EDMUND J + DAG..	\$59	-\$459
	7	R	5010	F12	THOMAS DONNA	\$88	-\$949
	10	R	4952	F12	WILLIAMS ROY N + BETTYE..	\$126	-\$752
	11	C	5011	F12	ROUISSE EDMUND J + DAG..	\$57	-\$478
	14	R	4951	F12	OLD IRONSIDES LLC	\$206	-\$733
	15	R	5012	F12	ROUISSE EDMUND J + DAG..	\$77	-\$776
	17	C	5013	F12	CONNOLLY ELIZABETH K	\$33	-\$393
	18	R	4950	F12	BRYANT GEORGE JR + EV..	\$81	-\$789
	23	R	5014	F12	BLAND MICHAEL + ADRIEL ..	\$8	-\$816
	26	C	4932	F12	ROUISSE EDMUND	\$55	-\$630
	31	C	5016	F12	KORNEGAY KENNETH E SR ..	-\$114	\$31
	32	R	4931	F12	ROUISSE DAGMAR K + EDM..	-\$96	-\$94
	36	R	4930	F12	GREGORY RICHARD AVNER	-\$5	-\$811
	40	C	4928	F12	GREGORY RICHARD AVNER	\$59	\$560
	44	C	4929	F12	BARATZ BRUCE	\$29	-\$453
	45	C	5886	F12	CHA LLC	\$142	\$378
	51	C	5887	F12	HEIKKINEN JOHN + CANDY..	\$175	-\$412
	57	R	5888	F12	LEWIS DOROTHY S +	-\$3	-\$814
61	R	5889	F12	KORNEGAY KENNETH E SR ..	\$67	-\$781	
63	R	5890	F12	KORNEGAY KENNETH E SR ..	-\$3	-\$824	
66	R	5873	F12	SHILOH BAPTIST CHURCH	-\$42	-\$773	
67	R	5891	F11	GARCIA JOSE S	\$49	-\$788	
FREEMAN ST	9	R	2115	F21	DENOIA CHRISTINE M	-\$144	-\$319
	13	R	2116	F21	DEVLIN SUSAN K	-\$157	-\$324
	17	R	2117	F21	CUTIESALLYA	-\$162	-\$327
	21	R	2118	F20	PETRANEK PAUL E + DONNA	-\$108	-\$302
FREMONT ST	54	C	6225	F10	AKINS PAMELA S	-\$80	-\$457
FRIENDSHIP ST	11	R	102966	D16	WILD IRISH ROSE A INC +	-\$239	\$761
	12	R	3677	D16	LUCAS TODD A	-\$117	-\$501
	13	R	102967	D16	WILD IRISH ROSE A INC +	-\$239	\$762
	15	R	3672	D16	PATTERSON LAURA	-\$64	-\$450
	16	R	3676	D16	KURPIEWSKI WILLIAM J + B..	-\$50	-\$468
	20	R	3675	D16	COLLINS MICHAEL G	-\$44	-\$465
	25	R	3673	D16	DESCHENES LAURA A	-\$81	-\$496
26	R	3674	D16	MCINTYRE BETTE I	-\$107	-\$485	
FULLER ST	Null	R	5383	C12	CARMONA ROBERT	-\$32	\$102
	Null	R	5718	D12	NENNA ROBERT P + MARY	-\$144	\$415
	Null	R	5719	D11	MORALES LYNSKA +	-\$75	\$238
	1	R	5744	D11	CRISTOFORO PASQUALE + ..	\$100	-\$571
	9	R	5745	D11	BOWMAN JOANN D + DONA..	-\$16	-\$719
	10	R	5720	D11	HADLEY DAVID	-\$14	-\$720
	13	R	5746	D11	ABREU RAFAEL E + LAURA J	-\$29	-\$725
	19	R	5747	D11	GUZMAN RAQUEL	-\$22	-\$716
	21	R	5748	D11	BOOKER LAURETTE A	\$18	-\$701
	22	R	5717	D12	PERKINS RAYMOND + ROBN	-\$7	-\$708
	24	R	5716	D12	SHOOK VIRGINIA A	-\$17	-\$715
	25	R	5404	D11	CLEMENT DORIAN J	\$31	-\$695
	26	R	5715	D12	RODGERS CORNELIUS	-\$37	-\$724
	29	R	5405	D11	HOUSENEWLONDON LLC	-\$168	\$536
35	R	5402	D12	AYALA VICTOR L	\$19	-\$702	
36	C	5393	D12	CIL PROPERTIES INCORPOR..	-\$164	\$295	

Sum of \$ Difference Two-rate, Sum of \$ Difference AXI, Sum of \$ Difference AXI 5% and Sum of \$ Difference AXI + Two-rate broken down by Street Name, Street Number, Tax Class, Parcel ID, Map and Owner Name. The data is filtered on Homeowner, which keeps False and T. The view is filtered on Parcel ID, Street Name, Tax Class and Owner Name. The Parcel ID filter excludes Null. The Street Name filter has multiple members selected. The Tax Class filter has multiple members selected. The Owner Name filter has multiple members selected.



\$ Difference by Street

Street Name	Street Number	Tax Class	Parcel ID	Map	Owner Name	\$ Difference Two-rate	\$ Difference AXI	\$ Difference AXI 5%
FULLER ST	37	R	5403	C12	SYDNOR WILLIAM E + LEON..			-\$834
	49	R	5382	C12	DALEY JOSEPH & EURILYS	-\$26		-\$792
	60	R	5386	C12	DIMAGGIO LENA R	-\$10		-\$825
	61	R	5391	C12	CARMONA ROBERT + MART..	-\$19		-\$781
	62	R	5385	C12	MEJIA LORENZO A +	-\$32		-\$761
	65	R	5392	C12	CROWLEY STEVEN P	-\$25		-\$787
	70	R	5384	C12	KUNAJUKR SUTP	-\$617		\$1,869
	17	R	1223	G22	MITCHELL COLLEGE	\$266		-\$670
	25	R	1224	G22	CURTIN CHARLES W	-\$268		\$1,181
	36	R	1139	G23	MYERS GERALD E TRSTEE	\$79		\$388
	37	R	1225	G22	SULLIVAN EDMUND A + LIN..	\$245		-\$440
	41	R	1226	G22	GRILLO MARK E	\$303		-\$626
	47	R	1227	G22	FROMMER LAURA E + IAN D	\$284		-\$414
	48	R	1137	G23	MCPHAIL GERALD W K	\$242		-\$453
	54	R	1136	G23	BASILICA GWENDOLW M	-\$182		\$616
	55	R	1228	G23	STEPHENSON ROSEMARY + ..	\$120		-\$358
	89	R	1262	G23	RAPPTHOMASE &	\$144		-\$387
	91	R	1263	G23	MCCOMISH STEPHEN +	\$30		-\$104
	92	R	1185	G23	VERNOTZY JOHN R + JANE B	\$147		-\$226
	95	R	1264	G23	ANTONINO CHARLES P & BR..	\$47		-\$16
	98	R	1184	G23	BUSCETTO MICHAEL PARTN.	\$207		-\$354
	105	R	1273	G23	LASALLE BANK NA	-\$1,068		\$3,635
	106	R	1183	G23	MCKEON KATHLEEN A	\$238		-\$602
	115	R	1274	G23	PHILLIPS SUSAN M +	\$62		-\$23
	118	R	1172	G23	ARNOLD SHARON ET AL	\$178		-\$406
	125	R	1275	G23	SPRECACE ADAM T	\$87		-\$124
	126	R	1171	G23	PASSEROMICHAEL ET AL	\$210		-\$487
	136	R	1170	G23	PRIMUS NORMAN S & ANNES	\$206		-\$459
	148	R	1105	G23	HAYFORD ROBERT I JR & R..	\$284		-\$351
	154	R	1289	G23	CYGAN CHRISTINA	\$226		-\$503
	156	R	1288	G23	RICHARDSON DAVID B +	\$92		-\$240
	162	R	1287	F23	OLSEN VIRGINIA A	\$86		-\$78
	180	R	1286	F23	SMITH GAYLE C &	\$250		-\$630
	182	R	1285	F23	SZFRANSKI TIMOTHY & EWA	\$254		-\$613
GARDNER AVE	183	R	1301	F23	HUNZIKER ANNES	\$176		-\$157
	184	R	1284	F23	HODDGE GARY	\$238		-\$624
	186	R	1283	F23	TARBOX MATTHEW A + HEA..	\$227		-\$592
	187	R	1302	F23	CONDON MARY C	\$223		-\$339
	188	R	1282	F23	OLSEN RUTH C TRUSTEE	\$236		-\$614
	190	R	1281	F23	MAGGIRONALD +	\$224		-\$585
	191	R	1303	F23	KIRSCH RUTH B LUJ	\$257		-\$410
	193	R	1304	F23	O'CONNELL JOHN J + VILMA	\$199		-\$246
	194	R	1280	F23	HEATON REGULA	\$215		-\$411
	198	R	1279	F23	MCGUIRE FRANCES	\$209		-\$545
	201	R	1305	F23	SUSSKIND PERRY D	\$171		-\$168
	207	R	1307	F23	PEREZ JOSEPH L +	\$132		-\$91
	210	R	1278	F23	JONES ERIC M &	-\$107		\$466
	213	R	1308	F23	GILL SEAN P	\$240		-\$640
	241	R	1354	F23	COMFORT MARGARET A	\$184		-\$734
	243	R	1355	F23	LASKY EDWARD F	\$220		-\$809
	244	R	1329	F23	BUTLER BRIAN T &	\$123		-\$584
	245	R	1356	F23	ROY KATHERINE M	\$197		-\$644
	246	R	1328	F23	RYAN BARRY	\$179		-\$732
	252	R	1327	F23	SALIMENO DALET + JOSEPH C	\$138		-\$632
	256	R	1326	F23	EASTMAN GARA B	\$197		-\$781
	259	R	1357	F23	SIMONDS BARBARA L	\$205		-\$770
	261	R	1358	F23	TODD ALAN W + SKYREN P	\$205		-\$772
	262	R	1325	F23	BALENTINE JOHN JR + SHAR..	\$148		-\$628
	264	R	1324	F23	MICELI MICHAEL J &	\$209		-\$781
	265	R	1359	F23	ESPINOSA RESURRECCION	\$186		-\$724
	271	R	1360	F23	MATTISON KAREN J	\$240		-\$740
	272	R	1323	F23	VEILLETTE KENNETH A	\$202		-\$766
GARDNER AVE A1	280	R	748	F24	SNOW GOOSE LLC	-\$30		-\$963
	281	R	1363	E23	DESALVOROMANA E	-\$30		-\$963
GARDNER AVE A2	280	R	749	Null	CATALINO FLERIDA	-\$32		-\$1,038
	281	R	1364	Null	FONTANELLA MARY BETH	-\$32		-\$1,038
GARDNER AVE A3	280	R	750	Null	SHRALLOW JOAN B	-\$30		-\$963
	281	R	1365	Null	DEMUZZIO EDWARD E	-\$30		-\$963
GARDNER AVE A4	280	R	751	Null	PICARDI JEFFREY R	-\$37		-\$1,162
	281	R	1366	Null	NEAL KATHLEEN E	-\$37		-\$1,162
GARDNER AVE A5	280	R	752	Null	BAILEY JOAN E	-\$32		-\$1,027
	281	R	1367	Null	SHIRLEY WENDY J	-\$30		-\$963
GARDNER AVE A6	280	R	753	Null	MAYCURT B	-\$37		-\$1,162
	281	R	1368	Null	SPENCER KATHLEEN V	-\$37		-\$1,162
GARDNER AVE B1	280	R	754	Null	BROWN JUDITH A	-\$37		-\$1,168
	281	R	1369	Null	WHITE CYNTHIA ANN	-\$37		-\$1,162
GARDNER AVE B2	280	R	755	Null	LUTY JESSICA L	-\$37		-\$1,167
	281	R	1370	Null	HARDY THOMAS A	-\$32		-\$1,038
GARDNER AVE B3	280	R	756	Null	FOX GABRIELLE	-\$37		-\$1,162
	281	R	1371	Null	YOUNG MATTHEW + LILLIA..	-\$37		-\$1,162
GARDNER AVE B4	280	R	757	Null	CMK B-4 REALTY LLC	-\$37		-\$1,162
	281	R	1372	Null	RAFF DWIGHT E + KALITA M	-\$37		-\$1,162
GARDNER AVE B5	280	R	758	Null	TETRAULT ERNEST J + PAT..	-\$37		-\$1,162
	281	R	1373	Null	SANTOZ CARLOS DIAZ	-\$37		-\$1,162
GARDNER AVE B6	280	R	759	Null	RODRIGUEZ AMARILLYS	-\$37		-\$1,162
	281	R	1374	Null	MARKELON LUCAS W	-\$37		-\$1,162
GARDNER AVE C1	280	R	760	Null	SPANOS SPYROS L	-\$30		-\$963
	281	R	1375	Null	YUE LEI + CONG YANG	-\$37		-\$1,162
GARDNER AVE C2	280	R	761	Null	SAWICKI FRANK JR	-\$37		-\$1,167
	281	R	1376	Null	OBERG JESSICA	-\$32		-\$1,038
GARDNER AVE C3	280	R	762	Null	NOGA CHERYL	-\$37		-\$1,162

Sum of \$ Difference Two-rate, Sum of \$ Difference AXI, Sum of \$ Difference AXI 5% and Sum of \$ Difference AXI + Two-rate broken down by Street Name, Street Number, Tax Class, Parcel ID, Map and Owner Name. The data is filtered on Homeowner, which keeps False and T. The view is filtered on Parcel ID, Street Name, Tax Class and Owner Name. The Parcel ID filter excludes Null. The Street Name filter has multiple members selected. The Tax Class filter has multiple members selected. The Owner Name filter has multiple members selected.

\$ Difference by Street

Street Name	Street Number	Tax Class	Parcel ID	Map	Owner Name	ice AXI 5%	\$ Difference AXI + Two-rate
FULLER ST	37	R	5403	C12	SYDNOR WILLIAM E + LEON...	\$8	-\$708
	49	R	5382	C12	DALEY JOSEPH & EURILYS	\$22	-\$703
	60	R	5386	C12	DIMAGGIO LENA R	\$8	-\$702
	61	R	5391	C12	CARMONA ROBERT + MART...	\$15	-\$680
	62	R	5385	C12	MEJIA LORENZO A +	\$26	-\$686
	65	R	5392	C12	CROWLEY STEVEN P	\$21	-\$695
	70	R	5384	C12	KUNAJUKR SUTP	\$515	\$506
	17	R	1223	G22	MITCHELL COLLEGE	-\$222	-\$106
	25	R	1224	G22	CURTIN CHARLES W	\$223	\$527
	36	R	1139	G23	MYERS GERALD E TRSTEE	-\$66	\$455
	37	R	1225	G22	SULLIVAN EDMUND A + LIN...	-\$204	\$48
	41	R	1226	G22	GRILLO MARK E	-\$253	-\$8
	47	R	1227	G22	FROMMER LAURA E + IAN D	-\$238	\$138
	48	R	1137	G23	MCPHAIL GERALD W K	-\$202	\$34
	54	R	1136	G23	BASILICA GWENDOLYN M	\$152	\$203
	55	R	1228	G23	STEPHENSON ROSEMARY + ...	-\$101	-\$94
	89	R	1262	G23	RAPPTHOMASE &	-\$120	-\$78
	91	R	1263	G23	MCCOMISH STEPHEN +	-\$25	-\$36
	92	R	1185	G23	VERNOTZY JOHN R + JANE B	-\$123	\$61
	95	R	1264	G23	ANTONINO CHARLES P & BR...	-\$40	\$67
	98	R	1184	G23	BUSCETTO MICHAEL PARTN.	-\$173	\$57
	105	R	1273	G23	LASALLE BANK NA	\$892	\$1,208
	106	R	1183	G23	MCKEON KATHLEEN A	-\$199	-\$96
	115	R	1274	G23	PHILLIPS SUSAN M +	-\$52	\$86
	118	R	1172	G23	ARNOLD SHARON ET AL	-\$148	-\$37
	125	R	1275	G23	SPRECEADAM T	-\$73	\$44
	126	R	1171	G23	PASSEROMICHAEL ET AL	-\$175	-\$49
	136	R	1170	G23	PRIMUS NORMAN S & ANNES	-\$172	-\$32
	148	R	1105	G23	HAYFORD ROBERT I JR & R...	-\$237	\$189
	154	R	1289	G23	CYGAN CHRISTINA	-\$189	-\$35
	156	R	1288	G23	RICHARDSON DAVID B +	-\$77	-\$45
	162	R	1287	F23	OLSEN VIRGINIA A	-\$72	\$80
	180	R	1286	F23	SMITH GAYLE C &	-\$208	-\$101
	182	R	1285	F23	SZFRANSKI TIMOTHY & EWA	-\$212	-\$80
	183	R	1301	F23	HUNZIKER ANNES	-\$147	\$167
	184	R	1284	F23	HODGE GARY	-\$199	-\$115
	186	R	1283	F23	TARBOX MATTHEW A + HEAL...	-\$190	-\$107
	187	R	1302	F23	CONDON MARY C	-\$186	\$95
	188	R	1282	F23	OLSEN RUTH C TRUSTEE	-\$197	-\$110
	190	R	1281	F23	MAGGIRONALD +	-\$187	-\$107
	191	R	1303	F23	KIRSCH RUTH B LUJ	-\$215	\$95
	193	R	1304	F23	O'CONNELL JOHN J + VILMA	-\$166	\$132
	194	R	1280	F23	HEATON REGULA	-\$179	\$21
	198	R	1279	F23	MCGUIRE FRANCES	-\$174	-\$99
	201	R	1305	F23	SUSSIND PERRY D	-\$143	\$149
	207	R	1307	F23	PEREZ JOSEPH L +	-\$110	\$147
	210	R	1278	F23	JONES ERIC M &	\$90	\$205
	213	R	1308	F23	GILL SEAN P	-\$200	-\$126
	241	R	1354	F23	COMFORT MARGARET A	-\$154	-\$298
	243	R	1355	F23	LASKY EDWARD F	-\$184	-\$299
	244	R	1329	F23	BUTLER BRIAN T &	-\$103	-\$278
	245	R	1356	F23	ROY KATHERINE M	-\$165	-\$201
	246	R	1328	F23	RYAN BARRY	-\$150	-\$305
	252	R	1327	F23	SALIMENO DALE T + JOSEPH C	-\$115	-\$291
	256	R	1326	F23	EASTMAN GARA B	-\$165	-\$315
	259	R	1357	F23	SIMONDS BARBARA L	-\$171	-\$292
	261	R	1358	F23	TODD ALAN W + SKYREN P	-\$171	-\$294
	262	R	1325	F23	BALENTINE JOHN JR + SHAR...	-\$123	-\$272
	264	R	1324	F23	MICELI MICHAEL J &	-\$174	-\$295
	265	R	1359	F23	ESPINOSA RESURRECCION	-\$155	-\$287
	271	R	1360	F23	MATTISON KAREN J	-\$201	-\$207
	272	R	1323	F23	VEILLETTE KENNETH A	-\$169	-\$295
	280	R	748	F24	SNOW GOOSE LLC	\$25	-\$851
GARDNER AVE A1	281	R	1363	E23	DESALVOROMANA E	\$25	-\$851
	280	R	749	Null	CATALINO FLERIDA	\$27	-\$917
GARDNER AVE A2	281	R	1364	Null	FONTANELLA MARY BETH	\$27	-\$917
GARDNER AVE A3	280	R	750	Null	SHRALLOW JOAN B	\$25	-\$851
	281	R	1365	Null	DEMUZZIO EDWARD E	\$25	-\$851
GARDNER AVE A4	280	R	751	Null	PICARDI JEFFREY R	\$31	-\$1,028
	281	R	1366	Null	NEAL KATHLEEN E	\$31	-\$1,028
	280	R	752	Null	BAILEY JOAN E	\$27	-\$908
GARDNER AVE A5	281	R	1367	Null	SHIRLEY WENDY J	\$25	-\$851
GARDNER AVE A6	280	R	753	Null	MAYCURT B	\$31	-\$1,028
	281	R	1368	Null	SPENCER KATHLEEN V	\$31	-\$1,028
GARDNER AVE B1	280	R	754	Null	BROWN JUDITH A	\$31	-\$1,032
	281	R	1369	Null	WHITE CYNTHIA ANN	\$31	-\$1,028
GARDNER AVE B2	280	R	755	Null	LUTY JESSICA L	\$31	-\$1,031
	281	R	1370	Null	HARDY THOMAS A	\$27	-\$917
	280	R	756	Null	FOX GABRIELLE	\$31	-\$1,028
GARDNER AVE B3	281	R	1371	Null	YOUNG MATTHEW + LILLIA...	\$31	-\$1,028
GARDNER AVE B4	280	R	757	Null	CMK B-4 REALTY LLC	\$31	-\$1,028
	281	R	1372	Null	RAFF DWIGHT E + KALITA M	\$31	-\$1,028
GARDNER AVE B5	280	R	758	Null	TETRAULT ERNEST J + PAT...	\$31	-\$1,028
	281	R	1373	Null	SANTOZ CARLOS DIAZ	\$31	-\$1,028
GARDNER AVE B6	280	R	759	Null	RODRIGUEZ AMARILLYS	\$31	-\$1,028
	281	R	1374	Null	MARKELON LUCAS W	\$31	-\$1,028
	280	R	760	Null	SPANOS SPYROS L	\$25	-\$851
GARDNER AVE C1	281	R	1375	Null	YUE LEI + CONG YANG	\$31	-\$1,028
	280	R	761	Null	SAWICKI FRANK JR	\$31	-\$1,031
GARDNER AVE C2	281	R	1376	Null	OBERG JESSICA	\$27	-\$917
GARDNER AVE C3	280	R	762	Null	NOGACHERYL	\$31	-\$1,028

Sum of \$ Difference Two-rate, Sum of \$ Difference AXI, Sum of \$ Difference AXI 5% and Sum of \$ Difference AXI + Two-rate broken down by Street Name, Street Number, Tax Class, Parcel ID, Map and Owner Name. The data is filtered on Homeowner, which keeps False and T. The view is filtered on Parcel ID, Street Name, Tax Class and Owner Name. The Parcel ID filter excludes Null. The Street Name filter has multiple members selected. The Tax Class filter has multiple members selected. The Owner Name filter has multiple members selected.

\$ Difference by Street

Street Name	Street Number	Tax Class	Parcel ID	Map	Owner Name	\$ Difference T wo-rate	\$ Difference AXI	\$ Difference AXI 5%
GARDNER AVE C3	281	R	1377	Null	BEDORE PAMELA E +	-\$37		-\$1,162
GARDNER AVE C4	280	R	763	Null	NONNEMANN KEITH M	-\$37		-\$1,162
	281	R	1378	Null	TERRACC IANO GISBLE	-\$37		-\$1,162
	280	R	764	Null	POOLE JEANNINE	-\$37		-\$1,162
GARDNER AVE C5	281	R	1379	Null	MARKU SANDER	-\$37		-\$1,162
GARDNER AVE C6	280	R	765	Null	CLOUTIER BRUCE C JR	-\$37		-\$1,162
	281	R	1380	Null	POWERS PETER R	-\$37		-\$1,162
GARDNER AVE D1	280	R	766	Null	LAPIERRE EARLT	-\$32		-\$1,038
	281	R	1381	Null	WEST VIRGINIA C	-\$39		-\$1,136
GARDNER AVE D2	280	R	767	Null	CHRISTINE MARYN ESTATE	-\$30		-\$963
	281	R	1382	Null	MOND CHARLES	-\$46		-\$1,057
GARDNER AVE D3	280	R	768	Null	MILLER SHARYN A + BOOT...	-\$37		-\$1,162
	281	R	1383	Null	BEPLAT MARGUERITE	-\$46		-\$1,057
GARDNER AVE D4	280	R	769	Null	MARLEY MARTIN JR	-\$30		-\$963
	281	R	1384	Null	STEVENS ALAN D + CAROL	-\$46		-\$1,057
GARDNER AVE D5	280	R	770	Null	DESAUTELS MARK	-\$37		-\$1,162
	281	R	1385	Null	BOUSIOS HELEN	-\$46		-\$1,057
GARDNER AVE D6	280	R	771	Null	MURANO MARY CATHERINE	-\$30		-\$963
	281	R	1386	Null	MIRZA IMRANULLAH + FAIZ	-\$46		-\$1,057
GARDNER AVE E1	281	R	1387	Null	ABUTIN ROBERT D	-\$37		-\$1,162
GARDNER AVE E2	281	R	1388	Null	KRIPPSMICHELE	-\$33		-\$1,043
GARDNER AVE E3	281	R	1389	Null	AUTREY LINDA	-\$37		-\$1,162
GARDNER AVE E4	281	R	1390	Null	SULIMA HILDEGARD	-\$37		-\$1,162
GARDNER AVE E5	281	R	1391	Null	SMITH DOUGLAS M	-\$37		-\$1,162
GARDNER AVE E6	281	R	1392	Null	HERR LINDA L TRUSTEE	-\$37		-\$1,162
GARDNER AVE F1	281	R	1393	Null	BARKER SUSAN	-\$37		-\$1,162
GARDNER AVE F2	281	R	1394	Null	PALMER DIANE J + STEVEN H	-\$32		-\$1,038
GARDNER AVE F3	281	R	1395	Null	HESS MARY P	-\$37		-\$1,162
GARDNER AVE F4	281	R	1396	Null	EXUMA LLC	-\$37		-\$1,162
GARDNER AVE F5	281	R	1397	Null	RIVERA ALYSSA	-\$37		-\$1,162
GARDNER AVE F6	281	R	1398	Null	WAGNER BONNIE K	-\$37		-\$1,162
GARDNER AVE G1	281	R	1399	Null	SULLIVAN JOHN F + KEVIN R	-\$37		-\$1,162
GARDNER AVE G2	281	R	1400	Null	DUVAL DAVID	-\$32		-\$1,038
GARDNER AVE G3	281	R	1401	Null	PEZZELLO FRANK J +	-\$37		-\$1,162
GARDNER AVE G4	281	R	1402	Null	CAVASINO JAMES C	-\$37		-\$1,162
GARDNER AVE G5	281	R	1403	Null	SAVIN HENRY I	-\$37		-\$1,162
GARDNER AVE G6	281	R	1404	Null	TANOGAN ALIA	-\$37		-\$1,162
GARDNER AVE H1	281	R	1405	Null	COUTURE FRANCES J	-\$39		-\$1,136
GARDNER AVE H2	281	R	1406	Null	JACKSON VICKI S +	-\$46		-\$1,057
GARDNER AVE H3	281	R	1407	Null	HAMMEL JAMES P + SHIRLEY	-\$46		-\$1,057
GARDNER AVE H4	281	R	1408	Null	MILLS GAIL UTTERBACK	-\$46		-\$1,057
GARDNER AVE H5	281	R	1409	Null	MUT DAVID C	-\$46		-\$1,057
GARDNER AVE H6	281	R	1410	Null	HERSANT DAVID P	-\$46		-\$1,057
GARDNER AVE I1	281	R	1411	Null	ESTERIANYMICHELLE	-\$32		-\$1,038
GARDNER AVE I2	281	R	1412	Null	HERNANDEZ JAVIER +	-\$37		-\$1,162
GARDNER AVE I3	281	R	1413	Null	AWLA JASVINDER S +	-\$37		-\$1,162
GARDNER AVE I4	281	R	1414	Null	MARAN DIANE	-\$37		-\$1,162
GARDNER AVE I5	281	R	1415	Null	CHAN H KAREN	-\$37		-\$1,162
GARDNER AVE I6	281	R	1416	Null	TREBUKHOVA TATIANA A	-\$37		-\$1,162
GARDNER AVE J1	281	R	1417	Null	MASTRONUNZIO RAYMOND	-\$32		-\$1,038
GARDNER AVE J2	281	R	1418	Null	ADAMS COMPANY LLC	-\$37		-\$1,162
GARDNER AVE J3	281	R	1419	Null	NAGLERUTH M	-\$37		-\$1,162
GARDNER AVE J4	281	R	1420	Null	VARGAS PERFECTO &	-\$37		-\$1,162
GARDNER AVE J5	281	R	1421	Null	FREEMAN EDWARD W	-\$37		-\$1,162
GARDNER AVE J6	281	R	1422	Null	SYLVESTER MARGARET & JA.	-\$37		-\$1,162
GARDNER AVE K1	281	R	1423	Null	SNOW GOOSE LLC	-\$32		-\$1,038
GARDNER AVE K2	281	R	1424	Null	KAROL ALLISON	-\$30		-\$963
GARDNER AVE K3	281	R	1425	Null	LESTER MICHAEL D	-\$37		-\$1,162
GARDNER AVE K4	281	R	1426	Null	LONDINSKI ALIA	-\$30		-\$963
GARDNER AVE K5	281	R	1427	Null	EXUMA LLC	-\$37		-\$1,162
GARDNER AVE K6	281	R	1428	Null	MARITIME ASSOCIATES LLC	-\$30		-\$963
	Null	R	102406	G22	LONDREGAN JEFFREY T + J...	\$32		\$37
	14	R	1276	G23	PEMBERTON TEREESA S + SA...	\$166		-\$405
	15	R	1265	G23	SMITH LINDA LEE	\$190		-\$483
	16	R	1272	G23	TODD ALAN W & SKYREN P	\$272		-\$667
GARDNER C R	21	R	1266	G23	ROLFE JANICE M &	\$123		-\$322
	24	R	1271	G23	HENDEL BURTON STRUSTEE	\$133		-\$300
	25	R	1267	G22	KURK MATTHEW F	\$152		-\$276
	28	R	1270	G22	PUGLIESE KEVIN	\$250		-\$403
	30	R	1269	G22	HINE THOMAS M	\$244		-\$396
	37	R	1268	G22	WYATT JAMES R + EDNA A	\$183		-\$349
	11	R	5497	E12	GONZALEZ RENSO	-\$65		-\$817
	14	R	4839	E12	NEGRON RIGOBERTO M + D...	-\$32		-\$906
	15	R	5498	E12	GIUSTIRICHARD +	-\$102		-\$709
	17	R	5499	E12	KOONCEDAWNS	-\$69		-\$789
	18	R	4838	E12	BUTLER JB	-\$19		-\$933
	21	R	5500	E12	MYERS ROBERT B 11	-\$62		-\$796
	22	R	5285	E12	MONROE ALLAN C	-\$144		-\$616
	24	R	5284	E12	MASSAD RICHARD A + LOUI...	-\$55		-\$833
	25	R	5501	E12	VINEARTHUR PAUL	-\$48		-\$835
	29	R	5502	E12	ESCALANTE PABLO + VICEN...	-\$67		-\$790
	30	R	5283	E12	CRUZ HANDERSON &	-\$65		-\$801
	33	R	5503	E12	SAWYER VICKIE L	-\$84		-\$771
	34	R	5282	E12	CARTER DIAMNE J	-\$112		-\$682
	35	R	5504	E12	CRUZ HOA LE	-\$17		-\$946
	36	R	100006	E12	ZALESNY JOHN J	-\$122		-\$662
	37	R	5505	E12	MATEO JUAN & ANTONA	-\$45		-\$851
	40	R	5279	E12	NUNEZ PORFIRIO Y	-\$150		-\$598
GARFIELD AVE	41	R	5271	E12	LACOURSE DANIELLE	-\$95		-\$731
	44	R	5278	E12	BIAGETTI SCOTT	-\$60		-\$829
	45	R	5272	E12	PAUL EDWARD W + MARY J	-\$58		-\$821

Sum of \$ Difference T wo-rate, Sum of \$ Difference AXI, Sum of \$ Difference AXI 5% and Sum of \$ Difference AXI + T wo-rate broken down by Street Name, Street Number, Tax Class, Parcel ID, Map and Owner Name. The data is filtered on Homeowner, which keeps False and T. The view is filtered on Parcel ID, Street Name, Tax Class and Owner Name. The Parcel ID filter excludes Null. The Street Name filter has multiple members selected. The Tax Class filter has multiple members selected. The Owner Name filter has multiple members selected.

\$ Difference by Street

Street Name	Street Number	Tax Class	Parcel ID	Map	Owner Name	ice AXI 5%	\$ Difference AXI + Two-rate
GARDNER AVE C3	281	R	1377	Null	BEDORE PAMELA E +	\$31	-\$1,028
GARDNER AVE C4	280	R	763	Null	NONNENMANN KEITH M	\$31	-\$1,028
GARDNER AVE C5	281	R	1378	Null	TERRACCIANO GISBLE	\$31	-\$1,028
GARDNER AVE C6	280	R	764	Null	POOLE JEANNINE	\$31	-\$1,028
GARDNER AVE D1	281	R	1379	Null	MARKU SANDER	\$31	-\$1,028
GARDNER AVE D2	280	R	765	Null	CLOUTIER BRUCE C JR	\$31	-\$1,028
GARDNER AVE D3	281	R	1380	Null	POWERS PETER R	\$31	-\$1,028
GARDNER AVE D4	280	R	766	Null	LAPIERRE EARLT	\$27	-\$917
GARDNER AVE D5	281	R	1381	Null	WEST VIRGINIA C	\$33	-\$1,011
GARDNER AVE D6	280	R	767	Null	CHRISTINE MARY N ESTATE	\$25	-\$851
GARDNER AVE E1	281	R	1382	Null	MOND CHARLES	\$39	-\$956
GARDNER AVE E2	280	R	768	Null	MILLER SHARYN A + BOOT...	\$31	-\$1,028
GARDNER AVE E3	281	R	1383	Null	BEPLAT MARGUERITE	\$39	-\$956
GARDNER AVE E4	280	R	769	Null	MARLEY MARTIN JR	\$25	-\$851
GARDNER AVE E5	281	R	1384	Null	STEVENS ALAN D + CAROL	\$39	-\$956
GARDNER AVE E6	280	R	770	Null	DESAUTELS MARK	\$31	-\$1,028
GARDNER AVE E7	281	R	1385	Null	BOUSIOS HELEN	\$39	-\$956
GARDNER AVE E8	280	R	771	Null	MURANO MARY CATHERINE	\$25	-\$851
GARDNER AVE E9	281	R	1386	Null	MIRZA IMRANULLAH + FAIZ	\$39	-\$956
GARDNER AVE E10	281	R	1387	Null	ABUTIN ROBERT D	\$31	-\$1,028
GARDNER AVE E11	281	R	1388	Null	KRIPPSMICHELE	\$27	-\$922
GARDNER AVE E12	281	R	1389	Null	AUTREY LINDA	\$31	-\$1,028
GARDNER AVE E13	281	R	1390	Null	SULIMA HILDEGARD	\$31	-\$1,028
GARDNER AVE E14	281	R	1391	Null	SMITH DOUGLAS M	\$31	-\$1,028
GARDNER AVE E15	281	R	1392	Null	HERR LINDA L TRUSTEE	\$31	-\$1,028
GARDNER AVE F1	281	R	1393	Null	BARKER SUSAN	\$31	-\$1,028
GARDNER AVE F2	281	R	1394	Null	PALMER DIANE J + STEVEN H	\$27	-\$917
GARDNER AVE F3	281	R	1395	Null	HESS MARY P	\$31	-\$1,028
GARDNER AVE F4	281	R	1396	Null	EXUMA LLC	\$31	-\$1,028
GARDNER AVE F5	281	R	1397	Null	RIVERA ALYSSA	\$31	-\$1,028
GARDNER AVE F6	281	R	1398	Null	WAGNER BONNIE K	\$31	-\$1,028
GARDNER AVE G1	281	R	1399	Null	SULLIVAN JOHN F + KEVIN R	\$31	-\$1,028
GARDNER AVE G2	281	R	1400	Null	DUVAL DAVID	\$27	-\$917
GARDNER AVE G3	281	R	1401	Null	PEZZELLO FRANK J +	\$31	-\$1,028
GARDNER AVE G4	281	R	1402	Null	CAVASINO JAMES C	\$31	-\$1,028
GARDNER AVE G5	281	R	1403	Null	SAVIN HENRY I	\$31	-\$1,028
GARDNER AVE G6	281	R	1404	Null	TANDOGAN ALLA	\$31	-\$1,028
GARDNER AVE H1	281	R	1405	Null	COUTURE FRANCES J	\$33	-\$1,011
GARDNER AVE H2	281	R	1406	Null	JACKSON VICKIS +	\$39	-\$956
GARDNER AVE H3	281	R	1407	Null	HAMMEL JAMES P + SHIRLEY	\$39	-\$956
GARDNER AVE H4	281	R	1408	Null	MILLS GAIL UTTERBACK	\$39	-\$956
GARDNER AVE H5	281	R	1409	Null	MUT DAVID C	\$39	-\$956
GARDNER AVE H6	281	R	1410	Null	HERSANT DAVID P	\$39	-\$956
GARDNER AVE I1	281	R	1411	Null	ESTERIANYMICHELLE	\$27	-\$917
GARDNER AVE I2	281	R	1412	Null	HERNANDEZ JAVIER +	\$31	-\$1,028
GARDNER AVE I3	281	R	1413	Null	AWLA JASVINDER S +	\$31	-\$1,028
GARDNER AVE I4	281	R	1414	Null	MARAN DIANE	\$31	-\$1,028
GARDNER AVE I5	281	R	1415	Null	CHAN H KAREN	\$31	-\$1,028
GARDNER AVE I6	281	R	1416	Null	TREBUKHOVA TATIANA A	\$31	-\$1,028
GARDNER AVE J1	281	R	1417	Null	MASTRONUNZIO RAYMOND	\$27	-\$917
GARDNER AVE J2	281	R	1418	Null	ADAMS COMPANY LLC	\$31	-\$1,028
GARDNER AVE J3	281	R	1419	Null	NAGLER RUTH M	\$31	-\$1,028
GARDNER AVE J4	281	R	1420	Null	VARGAS PERFECTO &	\$31	-\$1,028
GARDNER AVE J5	281	R	1421	Null	FREEMAN EDWARD W	\$31	-\$1,028
GARDNER AVE J6	281	R	1422	Null	SYLVESTER MARGARET & JA...	\$31	-\$1,028
GARDNER AVE K1	281	R	1423	Null	SNOW GOOSE LLC	\$27	-\$917
GARDNER AVE K2	281	R	1424	Null	KAROL ALLISON	\$25	-\$851
GARDNER AVE K3	281	R	1425	Null	LESTER MICHAEL D	\$31	-\$1,028
GARDNER AVE K4	281	R	1426	Null	LONDINSKI ALLA	\$25	-\$851
GARDNER AVE K5	281	R	1427	Null	EXUMA LLC	\$31	-\$1,028
GARDNER AVE K6	281	R	1428	Null	MARITIME ASSOCIATES LLC	\$25	-\$851
GARDNER C R	Null	R	102406	G22	LONDREGAN JEFFREY T + J...	-\$26	\$84
GARDNER C R	14	R	1276	G23	PEMBERTON TEREAS + SA...	-\$139	-\$55
GARDNER C R	15	R	1265	G23	SMITH LINDA LEE	-\$158	-\$81
GARDNER C R	16	R	1272	G23	TODD ALAN W & SKYREN P	-\$227	-\$94
GARDNER C R	21	R	1266	G23	ROLFE JANICE M &	-\$103	-\$59
GARDNER C R	24	R	1271	G23	HENDEL BURTON STRUSTEE	-\$111	-\$24
GARDNER C R	25	R	1267	G22	KURK MATTHEW F	-\$127	\$28
GARDNER C R	28	R	1270	G22	PUGLIESE KEVIN	-\$209	\$89
GARDNER C R	30	R	1269	G22	HINE THOMAS M	-\$204	\$84
GARDNER C R	37	R	1268	G22	WYATT JAMES R + EDNA A	-\$153	\$19
GARFIELD AVE	11	R	5497	E12	GONZALEZ RENSO	\$54	-\$789
GARFIELD AVE	14	R	4839	E12	NEGRON RIGOBERTO M + D...	\$27	-\$807
GARFIELD AVE	15	R	5498	E12	GIUSTIRICHARD +	\$85	-\$762
GARFIELD AVE	17	R	5499	E12	KOONCEDAWNS	\$58	-\$773
GARFIELD AVE	18	R	4838	E12	BUTLER JB	\$16	-\$807
GARFIELD AVE	21	R	5500	E12	MYERS ROBERT B 11	\$52	-\$767
GARFIELD AVE	22	R	5285	E12	MONROE ALLAN C	\$120	-\$756
GARFIELD AVE	24	R	5284	E12	MASSAD RICHARD A + LOUI...	\$46	-\$785
GARFIELD AVE	25	R	5501	E12	VINE ARTHUR PAUL	\$40	-\$775
GARFIELD AVE	29	R	5502	E12	ESCALANTE PABLO + VICEN...	\$56	-\$771
GARFIELD AVE	30	R	5283	E12	CRUZ HANDERSON &	\$54	-\$775
GARFIELD AVE	33	R	5503	E12	SAWYER VICKIE L	\$70	-\$782
GARFIELD AVE	34	R	5282	E12	CARTER DIAMNE J	\$94	-\$757
GARFIELD AVE	35	R	5504	E12	CRUZ HOA LE	\$15	-\$815
GARFIELD AVE	36	R	100006	E12	ZALESNY JOHN J	\$102	-\$757
GARFIELD AVE	37	R	5505	E12	MATEO JUAN + ANTONA	\$38	-\$784
GARFIELD AVE	40	R	5279	E12	NUNEZ PORFIRIO Y	\$125	-\$751
GARFIELD AVE	41	R	5271	E12	LACOURSE DANIELLE	\$79	-\$768
GARFIELD AVE	44	R	5278	E12	BIAGETTI SCOTT	\$50	-\$791
GARFIELD AVE	45	R	5272	E12	PAUL EDWARD W + MARY J	\$48	-\$780

Sum of \$ Difference Two-rate, Sum of \$ Difference AXI, Sum of \$ Difference AXI 5% and Sum of \$ Difference AXI + Two-rate broken down by Street Name, Street Number, Tax Class, Parcel ID, Map and Owner Name. The data is filtered on Homeowner, which keeps False and T. The view is filtered on Parcel ID, Street Name, Tax Class and Owner Name. The Parcel ID filter excludes Null. The Street Name filter has multiple members selected. The Tax Class filter has multiple members selected. The Owner Name filter has multiple members selected.

\$ Difference by Street

Street Name	Street Number	Tax Class	Parcel ID	Map	Owner Name	\$ Difference T wo-rate	\$ Difference AXI	\$ Difference AXI 5%	
GARFIELD AVE	49	R	5273	E12	BANDHYELIANA		-\$43	-\$859	
	53	R	5274	E12	WALLACE DANIEL +		-\$64	-\$831	
	57	R	5275	E12	BROWN JOHN W JR		-\$44	-\$851	
	58	R	5126	E12	ROBBINS JEAN		-\$87	-\$735	
	77	R	5266	E12	USBANK NATIONAL ASSOCL		-\$126	-\$659	
	79	C	5267	E12	SOWISCH HANS F		-\$148	-\$167	
	87	R	5268	E12	GONZALEZ JUAN E		\$22	-\$1,025	
	89	R	5269	E12	CEDENO GRISED RAMOSES..		-\$121	-\$676	
	90	C	5161	E12	FARIA MILLS LLC	\$751		\$3,401	
	99	R	5251	D12	DIXON CONNIE + WALTER		-\$99	-\$709	
	105	R	5252	D12	FLETCHER ALBERTHA		-\$32	-\$899	
	145	C	5243	D12	GARFIELD AVENUE LLC	-\$1,346		\$5,475	
	156	C	5201	D13	FORSEY EQUITY INVESTM...	-\$165		\$3,473	
	171	C	5244	D13	ELM RIDGE DEVELOPMENT ...	\$277		\$591	
	173	R	5245	D13	PERRY JAMES III + LINDA	-\$147		-\$443	
	12	R	4939	F12	OLSON KENNETH R		-\$23	-\$922	
	GARVIN ST	20	C	4927	E12	OLSON KENNETH R		-\$119	-\$33
GEORGETOWN RD	22	R	1430	E23	NEW ENGLAND DEVELOPME...	\$4,226		\$4,923	
	8	R	6298	D10	SUPLEE ELEANOR M	\$22		-\$913	
GEORGIANA ST	10	R	6297	D10	CIL PROPERTIES INCORPOR...	-\$7		-\$840	
	13	R	6321	D10	DIAZSAAVEDRA JAMES A	-\$5		-\$837	
	17	R	6322	D10	COOPER JAMES T + HEIDL	-\$15		-\$811	
	18	R	6296	D10	FERRIERA DANNY'S NUNES...	\$64		-\$999	
	22	R	6295	D10	ORLANDO JOYA	\$9		-\$862	
	23	R	6323	D10	MCLAUGHLIN BEATRICE I	\$6		-\$861	
	26	R	6294	D10	KYDD MICHAEL V & BERNIC...	\$11		-\$796	
	29	R	6324	D10	MEI LEBRO E	\$37		-\$937	
	30	R	6293	D10	RAMIREZ VICTORA +	\$35		-\$865	
	31	R	6325	D10	ARGAU LISA M	-\$24		-\$793	
	35	R	6326	D10	SCOTT JOSEPH J	-\$6		-\$837	
	36	R	6292	D10	DOHERTY MICHAEL C	\$81		-\$947	
	39	R	6327	D10	GUERIN MARGARET T	\$39		-\$949	
	41	R	6328	D10	RODRIGUEZ FELIX	-\$43		-\$746	
	42	R	6291	D09	AURORA LOAN SERVICES LLC	-\$47		-\$636	
	44	R	6290	D09	LMK PROPERTIES LLC	-\$94		-\$599	
	45	R	6329	D09	ROMANO MARY J	\$46		-\$968	
	49	R	6330	D09	MORENCE MICHAEL J	\$34		-\$936	
	50	R	6289	D09	DEVARSLALLYN	\$86		-\$986	
	53	R	6331	D09	LEE JERRY D + SHIRLEY	\$39		-\$950	
	58	R	6288	D09	ABATE MARK S &	-\$1		-\$809	
	59	R	6332	D09	WYSOCZYNSKI WALTER W	\$54		-\$986	
	GLENWOOD AVE	Null	R	601	F25	ROSARIO INVESTMENT S LLC	\$41		\$48
			R	839	G25	BALKAN JANICE + PEARL TU...	\$42		\$49
		19	R	1009	H24	STERNLOF KARL-ERK &	\$221		\$248
		31	R	1010	H24	LANCE SHELDON	\$241		-\$544
		34	R	992	H24	MENG RUI	-\$83		\$197
		36	R	991	H24	ESQUIRE ROBERT G	\$69		-\$175
		38	R	990	H24	SIGEL STEVEN M + JEANNE	\$116		-\$303
		39	R	1011	H24	TEESON DOUGLASH + PHY...	-\$169		\$519
		48	R	977	H24	BOYD KEVIN JR + VALERIE	\$78		-\$159
		51	R	1012	H24	KIRKLAND HOUSE LLC	-\$342		\$1,377
		60	R	989	H24	DARLING BRIAN J +	\$251		-\$606
81		R	1027	G24	SMITH RANDEE AKA	\$217		-\$565	
85		R	1028	G24	KARPDANIEL N	\$211		-\$556	
92		R	899	G24	GOTTESDIENER SHIRLEY TR...	\$64		-\$151	
94		R	900	G24	OLSON JERRY G +	\$463		\$416	
95		R	1045	G24	BAJOMO OLORUNFEMI O &	-\$91		\$333	
96		R	898	G24	PEARCE JAMESE & JANET D	\$127		-\$307	
97		R	1046	G24	ESQUER CAROLINA A	\$142		-\$367	
100		R	897	G24	MICELI JEFFREY J	\$140		-\$339	
105		R	1047	G24	HECHT DOROTHYA + DAVI...	\$148		-\$380	
109		R	1048	G24	TRUDELL EDWARD J	\$166		-\$274	
112		R	896	G24	SCHWARTZ SHIRLEY B	\$222		-\$451	
119		R	1049	G24	MCGINLEY MORGAN + MARY...	\$91		-\$234	
127		R	1050	G24	WILES JOAN HARNEY	\$100		-\$8	
145		R	1069	G24	HAALAND VIDAR	\$211		-\$572	
147		R	1070	G24	TIERNEY SUSAN	\$233		-\$532	
155		R	1072	G24	MCGUIRE MARYANN	\$112		-\$323	
156		R	870	G25	ROGOVIN SAMUEL	\$205		-\$510	
159		R	1073	G24	FABRICANT JUDITH L	\$282		-\$713	
160		R	869	G25	LINDER HERBERT + RENAT...	\$105		\$15	
163		R	1074	G24	DONOVAN SUSAN J	\$192		-\$372	
167		R	1075	G24	FREEMAN ROBERT H	\$119		-\$348	
168		R	868	G25	MEHLMAN RICHARD M + JLL	\$76		-\$44	
174		R	867	G25	BILLINGS KATHLEEN A	\$203		-\$483	
188		R	840	G25	YOSELEVSKY MELVIN & IRIS	\$88		-\$61	
189		R	864	G25	MUNRO SARAN	\$136		-\$367	
197		R	865	G25	HUMPHREVILLE ROBERT	\$180		-\$478	
202		R	838	G25	BEERS JOHN ROGER +	\$159		-\$403	
203		R	703	G24	MCGUIRE JAMES C + ELLEN...	\$132		\$461	
206		R	621	G25	BRODY DORRAINEY + SCO...	\$212		-\$534	
207		R	707	G25	GARRIGAN DOROTHY L	\$245		-\$613	
212		R	620	G25	SIFERS THAYER M	\$264		-\$669	
215	R	708	G25	PAIGE JONATHAN D +	\$164		-\$415		
216	R	619	G25	BLACKBURN JAMES D	\$109		-\$257		
219	R	709	F25	POPKOWSKI MICHAEL P &	\$146		-\$406		
223	R	710	F25	HOEHN MICHAEL T + KIMBE...	\$199		-\$537		
227	R	711	F25	SHAFNER DANIEL + MELISSA	\$116		-\$316		
229	R	712	F25	SUMPF RICHARD V + ELLEN C	\$189		-\$441		
271	R	695	F25	PERRIN PHYLLIS W TRUST ...	\$248		-\$664		
275	R	696	F25	GREENFIELD CAROL	\$233		-\$626		

Sum of \$ Difference T wo-rate, Sum of \$ Difference AXI, Sum of \$ Difference AXI 5% and Sum of \$ Difference AXI + T wo-rate broken down by Street Name, Street Number, Tax Class, Parcel ID, Map and Owner Name. The data is filtered on Homeowner, which keeps False and T. The view is filtered on Parcel ID, Street Name, Tax Class and Owner Name. The Parcel ID filter excludes Null. The Street Name filter has multiple members selected. The Tax Class filter has multiple members selected. The Owner Name filter has multiple members selected.

\$ Difference by Street

Street Name	Street Number	Tax Class	Parcel ID	Map	Owner Name	ice AXI 5%	\$ Difference AXI + Two-rate	
GARFIELD AVE	49	R	5273	E12	BANDHYELIANA	\$36	-\$786	
	53	R	5274	E12	WALLACE DANIEL +	\$53	-\$798	
	57	R	5275	E12	BROWN JOHN W JR	\$37	-\$782	
	58	R	5126	E12	ROBBINS JEAN	\$73	-\$759	
	77	R	5266	E12	USBANK NATIONAL ASSOCL	\$105	-\$761	
	79	C	5267	E12	SOWISCH HANS F	\$123	-\$390	
	87	R	5268	E12	GONZALEZ JUAN E	-\$18	-\$815	
	89	R	5269	E12	CEDENO GRISE RAMOSES..	\$101	-\$768	
	90	C	5161	E12	FARIA MILLS LLC	-\$627	\$4,095	
	99	R	5251	D12	DIXON CONNIE + WALTER	\$83	-\$757	
	105	R	5252	D12	FLETCHER ALBERTHA	\$26	-\$801	
	145	C	5243	D12	GARFIELD AVENUE LLC	\$1,124	\$2,265	
	156	C	5201	D13	FORSEY EQUITY INVESTM..	\$138	\$2,603	
	171	C	5244	D13	ELM RIDGE DEVELOPMENT ..	-\$232	\$960	
	173	R	5245	D13	PERRY JAMES III + LINDA	\$123	-\$618	
GARVIN ST	12	R	4939	F12	OLSON KENNETH R	\$19	-\$805	
	20	C	4927	E12	OLSON KENNETH R	\$100	-\$230	
GEORGETOWN RD	22	R	1430	E23	NEW ENGLAND DEVELOPME..	-\$3,529	\$11,245	
	8	R	6298	D10	SUPLEE ELEANOR M	-\$19	-\$721	
GEORGIANA ST	10	R	6297	D10	C I L PROPERTIES INCORPOR..	\$5	-\$709	
	13	R	6321	D10	DIAZ SA A VEDRA JAMES A	\$4	-\$703	
	17	R	6322	D10	COOPER JAMES T + HEIDL L	\$12	-\$699	
	18	R	6296	D10	FERRIERA DANNY S NUNES ..	-\$53	-\$722	
	22	R	6295	D10	ORLANDO JOYA	-\$7	-\$701	
	23	R	6323	D10	MCLAUGHLIN BEATRICE I	-\$5	-\$705	
	26	R	6294	D10	KYDD MICHAEL V + BERNIC..	-\$9	-\$643	
	29	R	6324	D10	MEI LEBRO E	-\$31	-\$716	
	30	R	6293	D10	RAMIREZ VICTORA +	-\$29	-\$660	
	31	R	6325	D10	ARGAU LISA M	\$20	-\$699	
	35	R	6326	D10	SCOTT JOSEPH J	\$5	-\$706	
	36	R	6292	D10	DOHERTY MICHAEL C	-\$68	-\$649	
	39	R	6327	D10	GUERIN MARGARET T	-\$32	-\$723	
	41	R	6328	D10	RODRIGUEZ FELIX	\$36	-\$692	
	42	R	6291	D09	AURORA LOAN SERVICES LLC	\$39	-\$608	
	44	R	6290	D09	LMK PROPERTIES LLC	\$79	-\$658	
	45	R	6329	D09	ROMANO MARY J	-\$39	-\$725	
	49	R	6330	D09	MORENCE MICHAEL J	-\$28	-\$721	
	50	R	6289	D09	DEVARSL ALLYN	-\$71	-\$674	
	53	R	6331	D09	LEE JERRY D + SHIRLEY	-\$33	-\$723	
	58	R	6288	D09	ABATE MARK S &	\$1	-\$674	
	59	R	6332	D09	WYSOCZYNSKI WALTER W	-\$45	-\$728	
	GLENWOOD AVE	Null	R	601	F25	ROSARIO INVESTMENTS LLC	-\$34	\$109
			R	839	G25	BALKAN JANICE + PEARL TU..	-\$35	\$112
		19	R	1009	H24	STERNLOF KARL-ERK &	-\$184	\$579
		31	R	1010	H24	LANCE SHELDON	-\$201	-\$44
		34	R	992	H24	MENG RUI	\$69	\$23
		36	R	991	H24	ESQUIRE ROBERT G	-\$58	-\$28
		38	R	990	H24	SIGEL STEVEN M + JEANNE	-\$97	-\$55
		39	R	1011	H24	TEESON DOUGLASH + PHY..	\$141	\$144
48		R	977	H24	BOYD KEVIN JR + VALERIE	-\$65	\$0	
51		R	1012	H24	KIRKLAND HOUSE LLC	\$286	\$563	
60		R	989	H24	DARLING BRIAN J +	-\$209	-\$79	
81		R	1027	G24	SMITH RANDEE AKA	-\$181	-\$102	
85		R	1028	G24	KARP DANIEL N	-\$176	-\$105	
92		R	899	G24	GOTTESDIENER SHIRLEY TR..	-\$53	-\$18	
94		R	900	G24	OLSON JERRY G +	-\$387	\$1,129	
95		R	1045	G24	BAJOMO OLORUNFEMI O &	\$76	\$121	
96		R	898	G24	PEARCE JAMES E + JANET D	-\$106	-\$41	
97		R	1046	G24	ESQUER CAROLINA A	-\$119	-\$64	
100		R	897	G24	MICELI JEFFREY J	-\$117	-\$45	
105		R	1047	G24	HECHT DOROTHYA + DAVI..	-\$123	-\$66	
109		R	1048	G24	TRUDELL EDWARD J	-\$138	\$52	
112		R	896	G24	SCHWARTZ SHIRLEY B	-\$185	\$0	
119		R	1049	G24	MCGINLEY MORGAN + MARY..	-\$76	-\$40	
127		R	1050	G24	WILES JOAN HARNEY	-\$84	\$163	
145		R	1069	G24	HAALAND VIDAR	-\$176	-\$117	
147		R	1070	G24	TIERNEY SUSAN	-\$195	-\$48	
155		R	1072	G24	MCGUIRE MARYANN	-\$94	-\$79	
156		R	870	G25	ROGOVIN SAMUEL	-\$171	-\$77	
159		R	1073	G24	FABRICANT JUDITH L	-\$236	-\$115	
160		R	869	G25	LINDER HERBERT + RENAT..	-\$88	\$190	
163		R	1074	G24	DONOVAN SUSAN J	-\$160	\$15	
167		R	1075	G24	FREEMAN ROBERT H	-\$99	-\$88	
168		R	868	G25	MEHLMAN RICHARD M + JLL	-\$64	\$92	
174		R	867	G25	BILLINGS KATHLEEN A	-\$169	-\$59	
188		R	840	G25	YOSELEVSKY MELVIN + IRIS	-\$73	\$97	
189		R	864	G25	MUNRO SARAN	-\$113	-\$75	
197		R	865	G25	HUMPHREVILLE ROBERT	-\$150	-\$92	
202		R	838	G25	BEERS JOHN ROGER +	-\$133	-\$66	
203		R	703	G24	MCGUIRE JAMES C + ELLEN..	-\$111	\$606	
206		R	621	G25	BRODY DORRAINEY + SCO..	-\$177	-\$85	
207		R	707	G25	GARRIGAN DOROTHYL	-\$205	-\$94	
212		R	620	G25	SIFERS THAYER M	-\$221	-\$108	
215		R	708	G25	PAIGE JONATHAN D +	-\$137	-\$67	
216		R	619	G25	BLACKBURN JAMES D	-\$91	-\$29	
219		R	709	F25	POPKOWSKI MICHAEL P &	-\$122	-\$90	
223	R	710	F25	HOEHN MICHAEL T + KIM BE..	-\$166	-\$109		
227	R	711	F25	SHAFNER DANIEL + MELISSA	-\$97	-\$66		
229	R	712	F25	SUMPF RICHARD V + ELLEN C	-\$158	-\$47		
271	R	695	F25	PERRIN PHYLLIS W TRUST ..	-\$207	-\$131		
275	R	696	F25	GREENFIELD CAROL	-\$194	-\$126		

Sum of \$ Difference Two-rate, Sum of \$ Difference AXI, Sum of \$ Difference AXI 5% and Sum of \$ Difference AXI + Two-rate broken down by Street Name, Street Number, Tax Class, Parcel ID, Map and Owner Name. The data is filtered on Homeowner, which keeps False and T. The view is filtered on Parcel ID, Street Name, Tax Class and Owner Name. The Parcel ID filter excludes Null. The Street Name filter has multiple members selected. The Tax Class filter has multiple members selected. The Owner Name filter has multiple members selected.

\$ Difference by Street

Street Name	Street Number	Tax Class	Parcel ID	Map	Owner Name	\$ Difference Two-rate	\$ Difference AXI	\$ Difference AXI 5%	
GLENWOOD AVE	279	R	697	F25	SUTHERLAND PETER E	\$197		-5536	
	285	R	698	F25	DECKER CHRISTINE A DELIN.	\$214		-5578	
	291	R	699	F25	KRAEMER RICHARD C	\$180		-5493	
	294	R	562	F25	FUNARO JOSEPH	\$193		-5494	
	297	R	700	F25	DEVENDIT TIS JOSEPH L + V..	\$143		-5401	
	300	R	561	F25	MAZZI CARLA LUJ	\$218		-5549	
	301	R	701	F25	DARCY THOMAS C +	\$184		-5504	
	305	R	702	F25	CONDON DAVID P +	\$109		-5317	
	317	R	660	F25	BUSH ROBERT G +	\$226		-5477	
	318	R	589	F25	JACOBSEN TRICIA A	\$173		-5448	
	324	R	588	F25	SADINSKY MARIA	\$140		-5370	
	329	R	661	F25	CACCIATORE ROSEMARY +	\$29		\$78	
	333	R	602	F25	TABB JOHN M JR +	\$225		-5594	
	339	R	603	F25	SWAIN ADAM + TRICIA	\$199		-5532	
	343	R	604	F25	BALDELLI ALBERT M	\$227		-5606	
	344	R	549	F25	SHORES JAMES P TRUST EE	\$140		-5347	
	347	R	605	F25	ENDRES BARBARA J	\$176		-5477	
	350	R	548	F25	STUART FRANCIS H	\$208		-5514	
	357	R	606	F25	BRENNAN EVA L L/U	\$234		-5620	
	358	R	547	F26	REED WILLARD A JR + MAR..	\$664		\$53	
	363	R	607	E25	GILDEA TAMMEL	\$467		\$226	
	364	R	544	F26	MORASKI DAVID A	\$835		\$289	
	GLENWOOD PARK NO	11	R	1060	G24	ATHERTON HERBERT M + C..	\$104		-5238
		15	R	1061	G24	EASTHAM MARK K + CAROLE	\$161		-5461
	GLENWOOD PARK SO	Null	R	1062	G24	EASTHAM MARK K + CAROLE	\$126		\$147
		9	R	1065	G24	AGRANOVITCH PAUL M + LN..	\$137		-5368
		11	R	1066	G24	SCHMITT STEVEN	\$182		-5480
		18	R	1067	G24	MUICK JOANNE	\$308		-5715
	GLENWOOD PL	5	R	590	F25	FILIPALEK SANDER + ANXH..	\$195		-5499
		9	R	591	F25	GORRA JOSEPH N	\$113		-5310
		12	R	560	F25	LORING SCOTT + TERESA	\$180		-5451
		15	R	592	F25	SILVERMAN GERALD A TRUS..	\$132		-5367
		16	R	559	F25	TURNER CAROL J	\$206		-5515
		24	R	558	F25	MILLER GERALD F + KATHRY.	\$122		-5285
		26	R	557	F25	LYLES WILLIAM L + YVONN..	\$219		-5402
		28	R	556	F25	OSBORNE COLIN A _	\$265		-5519
31		R	593	F25	SKOUSEN MARYA	\$182		-5354	
32		R	555	F25	AMANTI SALVATORE + MAR..	\$146		-5295	
36		R	554	F26	DOUGLAS ERNEST V ESTATE	\$252		-5636	
40		R	553	F26	SHAFNER SHOLOM + JANET	\$218		-5536	
43		R	595	F25	ILLINGER ALFRED J + JOAN..	\$220		-5448	
44		R	552	F26	SLATE DONNA S	\$273		-5521	
48		R	551	F25	WOOD NORMAN + BETTY	\$216		-5515	
62		R	550	F25	WETMORE THOMAS T III	\$228		-5583	
63		R	596	F25	SVATEK ADAM E	\$251		-5663	
67		R	597	F25	WASHER MELISSA B	\$249		-5650	
71	R	587	F25	MUGOVERO JOSEPH M JR	\$243		-5627		
GOLDEN ST	13	C	4533	G12	MCLAUGHLIN COMPANIES L..	-\$713		\$1,825	
	29	C	4534	G12	PORT CITY REALTY INC	-\$53		-\$161	
	35	C	4535	G12	SINCALI ANDREW J	\$468		-5293	
	36	C	4495	G12	MCLAUGHLIN COMPANIES L..	\$364		-5400	
	86	C	4494	G12	SWM LLC	-\$206		\$375	
	94	C	4493	G12	MORSE WILLIAM S	\$40		-\$963	
	102	C	4549	G12	A MARIE + B REALTY LLC	\$4		-\$894	
112	C	4548	G12	CROCKER HOUSE LLC	\$503		\$550		
GORTON ST	9	R	3730	E16	MILLER KENNETH R +	-\$29		-\$784	
	11	R	3731	E16	KROT SIS JAMES	-\$57		-\$715	
	17	R	3732	D16	GREEN PATRICIA F + KATHL.	\$47		-\$973	
	18	R	3666	D16	REXHA J BLERIM + VIOLETA ..	-\$44		-\$741	
	19	R	3733	D16	GUTIERREZ ANGEL O & RAM..	-\$59		-\$681	
	22	R	3665	D16	GORDON MARGARET	-\$29		-\$785	
	25	R	3734	D16	CABILIN BRENT P + NINA M	-\$46		-\$718	
	27	R	3735	D16	PROKESCH ELAINE B	-\$45		-\$721	
	28	R	3664	D16	REYESTIMOTHY + KAREN	\$38		-\$929	
	30	R	3663	D16	WEBSTER PETER R	\$16		-\$899	
	31	R	3736	D16	GRUHZIT CHARLES C	-\$119		-\$537	
	36	R	3662	D16	DELA CRUZ HUGO A + CARM..	-\$131		-\$531	
	37	R	3737	D16	COFFEY KRISTYA	-\$38		-\$761	
	40	R	3661	D16	CARABALLO DIOMCA	-\$32		-\$779	
	41	R	3738	D16	PISCZEK RICHARD A	\$5		-\$868	
	43	R	3739	D16	HARPER DAISY	\$47		-\$974	
	46	R	3660	D16	TERRY TAMMY R	-\$41		-\$755	
	47	R	3740	D16	BOGUE JAMES F +	\$6		-\$871	
	48	R	3659	D16	KIRBY HELEN A	-\$4		-\$846	
	52	R	3658	D16	MEYERS MATTHEW M	\$36		-\$944	
	53	R	3741	D16	LOPEZ CARL C BRISSON +	\$34		-\$942	
	57	R	3742	D16	HARO JOSEA	\$22		-\$912	
	58	R	3657	D16	ROEMMELE THOMAS	\$41		-\$954	
61	R	3743	D16	WALDEN MARGARET V	\$15		-\$894		
62	R	3656	D16	FERRIGNO MAURICET AL..	\$22		-\$901		
65	R	3744	D16	ESTERIANY JOAQUIN + FUL..	\$10		-\$879		
69	R	3694	D16	ARGENTO STEFANIA L/U +	-\$25		-\$798		
71	R	3695	D16	REIMANN BRUCE J + DIANE..	\$10		-\$874		
GOSHEN ST	79	C	3251	G15	ITALIAN DRAMATIC CLUB T..	\$582		-\$20	
GOV WINTHROP BLVD	7	C	6088	G11	CITIDEL BROADCASTING C..	\$441		\$1,761	
	35	C	5972	F11	PNL I LP	-\$7,469		\$25,873	
GOVERNOR WINT..	Null	C	6068	F11	CORNISH PARKING LLC	\$609		\$2,912	
	3	R	2208	G21	BRAGG BERNARD N TRTEE..	\$303		-\$490	
	12	R	2179	G21	BORGERSON SCOTT G + RE..	\$194		-\$326	
	16	R	2178	G21	HAMILTON TIMOTHY &	\$246		-\$465	
GRANADA TER	21	R	2210	G21	EDWARDS KENNETH W JR +..	\$217		-\$400	

Sum of \$ Difference Two-rate, Sum of \$ Difference AXI, Sum of \$ Difference AXI 5% and Sum of \$ Difference AXI + Two-rate broken down by Street Name, Street Number, Tax Class, Parcel ID, Map and Owner Name. The data is filtered on Homeowner, which keeps False and T. The view is filtered on Parcel ID, Street Name, Tax Class and Owner Name. The Parcel ID filter excludes Null. The Street Name filter has multiple members selected. The Tax Class filter has multiple members selected. The Owner Name filter has multiple members selected.

\$ Difference by Street

Street Name	Street Number	Tax Class	Parcel ID	Map	Owner Name	ice AXI 5%	\$ Difference AXI + Two-rate	
GLENWOOD AVE	279	R	697	F25	SUTHERLAND PETER E	-\$165	-\$112	
	285	R	698	F25	DECKER CHRISTINE ADELIN.	-\$178	-\$118	
	291	R	699	F25	KRAEMER RICHARD C	-\$150	-\$106	
	294	R	562	F25	FUNARO JOSEPH	-\$161	-\$83	
	297	R	700	F25	DEVENDIT TIS JOSEPH L + V..	-\$119	-\$92	
	300	R	561	F25	MAZZI CARLA LUJ	-\$182	-\$87	
	301	R	701	F25	DARCY THOMAS C +	-\$154	-\$107	
	305	R	702	F25	CONDON DAVID P +	-\$91	-\$79	
	317	R	660	F25	BUSH ROBERT G +	-\$189	-\$14	
	318	R	589	F25	JACOBSEN TRICIA A	-\$145	-\$79	
	324	R	588	F25	SADINSKY MARIA	-\$117	-\$70	
	329	R	661	F25	CACCIATORE ROSEMARY +	-\$24	\$113	
	333	R	602	F25	TABB JOHN M JR +	-\$187	-\$113	
	339	R	603	F25	SWAIN ADAM + TRICIA	-\$166	-\$105	
	343	R	604	F25	BALDELLI ALBERT M	-\$190	-\$119	
	344	R	549	F25	SHORES JAMES P TRUSTEE	-\$117	-\$51	
	347	R	605	F25	ENDRES BARBARA J	-\$147	-\$99	
	350	R	548	F25	STUART FRANCIS H	-\$173	-\$76	
	357	R	606	F25	BRENNAN EVA L L/U	-\$195	-\$119	
	358	R	547	F26	REED WILLARD A JR + MAR..	-\$555	\$1,168	
	363	R	607	E25	GILDEA TAMMEL	-\$390	\$979	
	364	R	544	F26	MORASKI DAVID A	-\$697	\$1,653	
	GLENWOOD PARK NO	11	R	1060	G24	ATHERTON HERBERT M + C..	-\$87	-\$23
		15	R	1061	G24	EASTHAM MARK K + CAROLE	-\$134	-\$111
	GLENWOOD PARK SO	Null	R	1062	G24	EASTHAM MARK K + CAROLE	-\$106	\$336
		9	R	1065	G24	AGRANOVITCH PAUL M + LN..	-\$115	-\$74
		11	R	1066	G24	SCHMITT STEVEN	-\$152	-\$90
	18	R	1067	G24	MUICK JOANNE	-\$257	-\$72	
	GLENWOOD PL	5	R	590	F25	FILIPALEKSANDER + ANXH..	-\$163	-\$84
		9	R	591	F25	GORRA JOSEPH N	-\$94	-\$68
		12	R	560	F25	LORING SCOTT + TERESA	-\$150	-\$70
		15	R	592	F25	SILVERMAN GERALD A TRUS..	-\$110	-\$81
		16	R	559	F25	TURNER CAROL J	-\$172	-\$80
		24	R	558	F25	MILLER GERALD F + KATHRY.	-\$102	-\$30
		26	R	557	F25	LYLES WILLIAM L + YVONN..	-\$183	\$36
		28	R	556	F25	OSBORNE COLIN A	-\$221	\$17
31		R	593	F25	SKOUSEN MARYA	-\$152	\$14	
32		R	555	F25	AMANTI SALVATORE + MAR..	-\$122	\$1	
36		R	554	F26	DOUGLAS ERNEST V ESTATE	-\$211	-\$101	
40		R	553	F26	SHAFNER SHOLOM + JANET	-\$182	-\$76	
43		R	595	F25	ILLINGER ALFRED J + JOAN..	-\$184	\$0	
44		R	552	F26	SLATE DONNA S	-\$228	\$29	
48		R	551	F25	WOOD NORMAN + BETTY	-\$181	-\$62	
62		R	550	F25	WETMORE THOMAS T III	-\$191	-\$97	
63		R	596	F25	SVATEK ADAM E	-\$210	-\$126	
67		R	597	F25	WASHER MELISSA B	-\$208	-\$119	
71		R	587	F25	MUGOVERO JOSEPH M JR	-\$203	-\$110	
GOLDEN ST		13	C	4533	G12	MCLAUGHLIN COMPANIES L..	\$596	\$306
	29	C	4534	G12	PORT CITY REALTY INC	\$44	-\$224	
	35	C	4535	G12	SINCALI ANDREW J	-\$391	\$549	
	36	C	4495	G12	MCLAUGHLIN COMPANIES L..	-\$304	\$284	
	86	C	4494	G12	SWM LLC	\$172	-\$38	
	94	C	4493	G12	MORSE WILLIAM S	-\$33	-\$733	
	102	C	4549	G12	A MARIE + B REALTY LLC	-\$3	-\$736	
112	C	4548	G12	CROCKER HOUSE LLC	-\$420	\$1,309		
GORTON ST	9	R	3730	E16	MILLER KENNETH R +	\$24	-\$701	
	11	R	3731	E16	KROTSS JAMES	\$47	-\$690	
	17	R	3732	D16	GREEN PATRICIA F + KATHL..	-\$39	-\$729	
	18	R	3666	D16	REXHAJ BLERIM + VIOLETA ..	\$37	-\$690	
	19	R	3733	D16	GUTIERREZ ANGELO & RAM..	\$49	-\$666	
	22	R	3665	D16	GORDON MARGARET	\$24	-\$701	
	25	R	3734	D16	CABILIN BRENT P + NINA M	\$38	-\$675	
	27	R	3735	D16	PROKESCH ELAINE B	\$38	-\$675	
	28	R	3664	D16	REVESTIMOTHY + KAREN	-\$31	-\$708	
	30	R	3663	D16	WEBSTER PETER R	-\$13	-\$720	
	31	R	3736	D16	GRUHZIT CHARLES C	\$99	-\$647	
	36	R	3662	D16	DELA CRUZ HUGO A + CARM..	\$110	-\$664	
	37	R	3737	D16	COFFEY KRISTYA	\$32	-\$697	
	40	R	3661	D16	CARABALLO DIOCA	\$26	-\$701	
	41	R	3738	D16	PISCZEK RICHARD A	-\$4	-\$713	
	43	R	3739	D16	HARPER DAISY	-\$39	-\$729	
	46	R	3660	D16	TERRY TAMMY R	\$34	-\$696	
	47	R	3740	D16	BOGUE JAMES F +	-\$5	-\$714	
	48	R	3659	D16	KIRBY HELEN A	\$3	-\$709	
	52	R	3658	D16	MEYERS MATTHEW M	-\$30	-\$723	
	53	R	3741	D16	LOPEZ CARL C BRISSON +	-\$29	-\$725	
	57	R	3742	D16	HARO JOSE A	-\$19	-\$720	
	58	R	3657	D16	ROEMMELE THOMAS	-\$34	-\$723	
	61	R	3743	D16	WALDEN MARGARET V	-\$12	-\$718	
	62	R	3656	D16	FERRIGNO MAURICE ET AL	-\$18	-\$712	
	65	R	3744	D16	ESTERIANY JOAQUIN + FUL..	-\$8	-\$714	
	69	R	3694	D16	ARGENTO STEFANIA L/U +	\$21	-\$706	
	71	R	3695	D16	REIMANN BRUCE J + DIANE..	-\$9	-\$709	
GOSHEN ST	79	C	3251	G15	ITALIAN DRAMATIC CLUB T..	-\$486	\$969	
GOV WINTHROP BLVD	7	C	6088	G11	CITIDEL BROADCASTING C..	-\$368	\$2,208	
	35	C	5972	F11	PNL I LP	\$6,238	\$8,825	
GOVERNOR WINT..	Null	C	6068	F11	CORNISH PARKING LLC	-\$509	\$3,449	
	3	R	2208	G21	BRAGG BERNARD N TRTEE..	-\$253	\$105	
	12	R	2179	G21	BORGERSON SCOTT G + RE..	-\$162	\$58	
	16	R	2178	G21	HAMILTON TIMOTHY &	-\$205	\$30	
GRANADA TER	21	R	2210	G21	EDWARDS KENNETH W JR +..	-\$182	\$35	

Sum of \$ Difference Two-rate, Sum of \$ Difference AXI, Sum of \$ Difference AXI 5% and Sum of \$ Difference AXI + Two-rate broken down by Street Name, Street Number, Tax Class, Parcel ID, Map and Owner Name. The data is filtered on Homeowner, which keeps False and T. The view is filtered on Parcel ID, Street Name, Tax Class and Owner Name. The Parcel ID filter excludes Null. The Street Name filter has multiple members selected. The Tax Class filter has multiple members selected. The Owner Name filter has multiple members selected.



\$ Difference by Street

Street Name	Street Number	Tax Class	Parcel ID	Map	Owner Name	\$ Difference T wo-rate	\$ Difference AXI	\$ Difference AXI 5%	
GRANADA TER	22	R	2177	G21	T JERINA MONICA	\$220		-\$400	
	24	R	2176	G21	WILLIAMS WALTER R + M A...	\$133		-\$379	
	25	R	2211	G21	GELLO VIRGINIA H	\$148		-\$419	
	29	R	2212	G21	LAMOUREUX DAVID M	\$165		-\$462	
	32	R	2175	G21	CONGDON CAREY + MARYM	\$163		-\$358	
	33	R	2213	G21	PAT TON DAVID F	\$203		-\$535	
	39	R	2214	G21	SHEEHAN JAMES P + ANNE...	\$75		-\$215	
	43	R	2215	G21	CHRISTIANSON KEITH R	\$131		-\$356	
	44	R	2174	G21	SCHLESINGER GABRIELLA P...	\$73		-\$180	
	47	R	2216	G21	CLEMENT JOSEPH E + TERE...	\$80		-\$98	
GRAND ST	1	R	5082	E13	DIAZ-CEPEDA VICTOR	-\$252		-\$351	
	5	R	5083	E13	MATIAS MAGDA	-\$34		-\$894	
	8	R	5109	E13	GIL FELICITA	-\$58		-\$846	
	9	R	5084	E13	PARKER ROSEANNA BARACC...	-\$160		-\$577	
	12	R	5108	E13	ROBLES EVELYN	-\$51		-\$835	
	15	R	5085	E13	DIMAAPI JOEL & NORA	-\$99		-\$741	
	17	R	5086	E13	RAMIREZ NANCY	-\$174		-\$562	
	19	C	5087	E13	DANEHYTHOMAS F &	-\$213		-\$345	
	20	R	5107	E13	DEUTSCHE BANK NATL TRU...	\$4		-\$996	
	22	R	5106	E13	TRAYNHAM CARRE	-\$13		-\$951	
	24	R	5105	E13	MOLINA ROSANNA &	-\$85		-\$772	
	28	R	5104	E13	KOROSSY ARPAD P	\$3		-\$990	
	31	R	5066	E13	GALLO BIA GIO	\$14		-\$1,015	
	32	R	5102	E13	CONTINO JOHN A JR	-\$19		-\$933	
	33	R	5067	E13	RIVERS WILLIAM R + TONY...	-\$29		-\$915	
GRANITE ST	Null	R	6182	F10	GRIFFIS ART CENTER INC	\$225		\$262	
	5	R	6059	F10	WICK KATHLEEN B	-\$259		-\$126	
	11	R	6060	F10	ROZWADOWSKI HELEN	-\$110		-\$499	
	16	R	6010	F10	GREGORY YONA E	-\$2		-\$794	
	17	R	6061	F10	KWASNIEWSKI PAUL	-\$1,734		\$3,712	
	30	R	6040	F10	WILSON EARLE + BEVERLY	-\$122		-\$484	
	33	C	6183	F10	GRIFFIS ART CENTER INC	-\$763		\$3,046	
	37	C	6174	F10	BASILICA GWENDOLW M	\$414		-\$541	
	38	C	6039	F10	GRANITE STREET LLC	-\$118		-\$451	
	42	R	6038	F10	GRANITE STREET LLC	\$68		-\$970	
	43	C	6173	F10	TREE GROUP LLC THE	-\$2,200		\$6,752	
	44	R	6037	F10	BERNHARD AMY +	\$17		-\$861	
	46	C	6036	F10	48 GRANITE STREET LLC	-\$135		\$83	
	47	C	100009	F10	NEILAN LINDA BULL	\$153		-\$59	
	65	R	6164	E10	WATSON WALTER C + CHARL...	-\$87		-\$574	
	69	C	6165	E10	71 GRANITE STREET LLC	\$207		-\$632	
	81	C	6167	E10	DUBE PAUL	-\$730		\$813	
	GRANITE ST UNIT 1	53	C	6184	E10	E AND G REAL ESTATE	-\$157		\$231
GRANITE ST UNIT 2	53	C	6185	Null	KRIET KEITH W	-\$91		-\$540	
GRANITE ST UNIT 3	53	C	6186	Null	E AND G REAL ESTATE	-\$114		-\$268	
GREEN ST	Null	C	4544	G12	MANHEIMER SEYMOUR IES...	\$257		\$260	
	23	C	4543	G12	23 GREEN STREET LLC	-\$84		-\$879	
	38	C	4539	G12	MANHEIMER CLARA	-\$526		\$595	
	58	C	102667	G12	NELSON CHRISTOPHER &	\$131		-\$156	
	72	C	4492	G12	VICTORY LODGE OF ELKS 1...	-\$26		-\$285	
	77	R	4550	G12	ANDRIOPOULOS EVAN J	-\$200		-\$418	
	87	R	4555	G12	ZYRLIS NAN ELLEN J	-\$23		-\$890	
	96	C	4488	G12	GREENS CHATEAU LLC	\$48		\$61	
	97	C	4556	G12	MENA ESTEBAN EDWARD +...	-\$26		-\$802	
	107	C	4557	G12	MENA ESTEBAN EDWARD +...	\$239		\$226	
	115	C	4558	G12	PFANDER JORDAN H + CAT...	\$165		-\$683	
	133	C	4567	G13	M C J K PROPERTIES LLC	\$92		-\$555	
	145	C	4568	G13	M C J K PROPERTIES LLC	\$120		\$140	
	GREENES ALLEY	5	R	4551	G12	BOSCH FRIEDRICH J +	-\$63		-\$1,016
	7	R	4553	G12	CORDES LAURA L +	-\$136		-\$617	
8	R	4554	G12	CSDH LLC	-\$149		-\$611		
GREENWAY RD	8	R	448	F26	MAGARACI RICHARD F +	\$163		-\$460	
	11	R	521	F26	MIMS DAVID L & CYNTHIA A	\$127		-\$369	
	14	R	447	F26	CAVANAGH DEIRDRE F + KE...	\$163		-\$407	
	17	C	522	F26	GRILLO JOSEPH J	\$257		\$2,149	
	22	R	445	F26	MAULDIN CHERYL L	\$265		-\$719	
	26	R	444	F26	MONTAVON CHARLENE + E...	\$222		-\$612	
	28	R	443	F26	FISCHER JEROME E + CHRI...	\$159		-\$375	
	33	R	532	F26	MCGARRY MARY CAROL	\$186		-\$520	
	36	R	442	F26	ILSON ANNE M TRUSTEE	\$213		-\$590	
	37	R	533	F26	HANCOCK JOSEPH E SR	\$237		-\$647	
	40	R	441	F26	COLEMAN MICHELLE +	\$144		-\$419	
	41	R	534	F26	GREENE AILEEN R	\$187		-\$522	
	44	R	440	F26	MCGRATH JASON E	\$261		-\$710	
	45	R	535	F26	GRAY DEBRA A	\$251		-\$683	
	48	R	439	F26	SAUNDERS DAVID C SR + C...	\$258		-\$703	
	49	R	536	F26	SORANNO JOSEPH C	\$126		-\$352	
	51	R	537	F26	MANKE HERBERT R + RITA M	\$111		-\$288	
	56	R	426	F26	NOCERY DOREEN P	\$215		-\$596	
60	R	425	F26	BECKMAN VERA	\$232		-\$607		
61	R	538	F26	NELSON LAURA B	\$229		-\$551		
65	R	539	F26	LEMAIRE JILL I	\$257		-\$620		
70	R	424	F26	RICHMAN DAVID B	\$510		\$22		
73	R	540	F26	MURPHY TIMOTHY J + ELIZ...	\$547		-\$268		
GRISWOLD CT	Null	R	5486	E12	WELLSMALACHI + EDITH M	\$170		\$198	
	1	R	5482	E12	WHITE GEORGE	-\$40		-\$909	
	3	R	5483	E12	LERNER ARTHUR R + EMILY...	-\$27		-\$943	
	5	R	5484	E12	DEJESUS PEDROL + MIGDA...	-\$85		-\$794	
	7	R	5485	E12	WELLSMALACHI + EDITH M	-\$68		-\$816	
16	R	7194	F07	CERRETO LOUIS M + MICHA...	\$22		-\$751		
GROVEST	17	R	7145	F07	BARRAN HELBN	\$99		-\$910	

Sum of \$ Difference T wo-rate, Sum of \$ Difference AXI, Sum of \$ Difference AXI 5% and Sum of \$ Difference AXI + T wo-rate broken down by Street Name, Street Number, Tax Class, Parcel ID, Map and Owner Name. The data is filtered on Homeowner, which keeps False and T. The view is filtered on Parcel ID, Street Name, Tax Class and Owner Name. The Parcel ID filter excludes Null. The Street Name filter has multiple members selected. The Tax Class filter has multiple members selected. The Owner Name filter has multiple members selected.

**\$ Difference by Street**

Street Name	Street Number	Tax Class	Parcel ID	Map	Owner Name	ice AXI 5%	\$ Difference AXI + Two-rate	
GRANADA TER	22	R	2177	G21	T I J E R I N A M O N I C A	-\$183	\$39	
	24	R	2176	G21	W I L L I A M S W A L T E R R + M A . .	-\$111	-\$90	
	25	R	2211	G21	G E L L O V I R G I N I A H	-\$123	-\$98	
	29	R	2212	G21	L A M O U R E U X D A V I D M	-\$138	-\$105	
	32	R	2175	G21	C O N G D O N C A R E Y + M A R Y M	-\$136	-\$22	
	33	R	2213	G21	P A T T O N D A V I D F	-\$169	-\$102	
	39	R	2214	G21	S H E E H A N J A M E S P + A N N E . .	-\$62	-\$52	
	43	R	2215	G21	C H R I S T I A N S O N K E I T H R	-\$110	-\$74	
	44	R	2174	G21	S C H L E S I N G E R G A B R I E L L A P .	-\$61	-\$27	
	47	R	2216	G21	C L E M E N T J O S E P H E + T E R E . .	-\$67	\$53	
GRAND ST	1	R	5082	E13	D I A Z - C E P E D A V I C T O R	\$211	-\$719	
	5	R	5083	E13	M A T I A S M A G D A	\$28	-\$801	
	8	R	5109	E13	G I L F E L I C I T A	\$49	-\$802	
	9	R	5084	E13	P A R K E R R O S E A N N A B A R A C C . .	\$134	-\$751	
	12	R	5108	E13	R O B L E S E V E L Y N	\$42	-\$780	
	15	R	5085	E13	D I M A A P I J O E L & N O R A	\$83	-\$783	
	17	R	5086	E13	R A M I R E Z N A N C Y	\$146	-\$762	
	19	C	5087	E13	D A N E H Y T H O M A S F &	\$178	-\$647	
	20	R	5107	E13	D E U T S C H E B A N K N A T L T R U .	-\$3	-\$821	
	22	R	5106	E13	T R A Y N H A M C A R R E	\$11	-\$813	
	24	R	5105	E13	M O L I N A R O S A N N A &	\$71	-\$785	
	28	R	5104	E13	K O R O S S Y A R P A D P	-\$3	-\$817	
	31	R	5066	E13	G A L L O B I A G I D	-\$12	-\$820	
	32	R	5102	E13	C O N T I N O J O H N A J R	\$16	-\$808	
	33	R	5067	E13	R I V E R S W I L L I A M R + T O N Y . .	\$24	-\$810	
	GRANITE ST	Null	R	6182	F10	G R I F F I S A R T C E N T E R I N C	-\$188	\$598
		5	R	6059	F10	W I C K K A T H L E E N B	\$217	-\$545
11		R	6060	F10	R O Z W A D O W S K I H E L E N	\$92	-\$601	
16		R	6010	F10	G R E G O R Y Y O N A E	\$1	-\$662	
17		R	6061	F10	K W A S N I E W S K I P A U L	\$1,448	\$144	
30		R	6040	F10	W I L S O N E A R L E + B E V E R L Y	\$102	-\$609	
33		C	6183	F10	G R I F F I S A R T C E N T E R I N C	\$637	\$1,235	
37		C	6174	F10	B A S I L I C A G W E N D O L W M	-\$346	\$251	
38		C	6039	F10	G R A N I T E S T R E E T L L C	\$99	-\$576	
42		R	6038	F10	G R A N I T E S T R E E T L L C	-\$57	-\$690	
43		C	6173	F10	T R E E G R O U P L L C T H E	\$1,837	\$1,878	
44		R	6037	F10	B E R N H A R D A M M +	-\$14	-\$687	
46		C	6036	F10	48 G R A N I T E S T R E E T L L C	\$113	-\$161	
47		C	100009	F10	N E I L A N L I N D A B U L L	-\$128	\$209	
65		R	6164	E10	W A T S O N W A L T E R C + C H A R L . .	\$72	-\$624	
69		C	6165	E10	71 G R A N I T E S T R E E T L L C	-\$173	-\$175	
81		C	6167	E10	D U B E P A U L	\$609	-\$562	
GRANITE ST UNIT 1	53	C	6184	E10	E A N D G R E A L E S T A T E	\$131	-\$76	
GRANITE ST UNIT 2	53	C	6185	Null	K R I E T K E I T H W	\$76	-\$602	
GRANITE ST UNIT 3	53	C	6186	Null	E A N D G R E A L E S T A T E	\$95	-\$417	
GREEN ST	Null	C	4544	G12	M A N H E I M E R S E Y M O U R I E S . .	-\$215	\$651	
	23	C	4543	G12	23 G R E E N S T R E E T L L C	\$70	-\$873	
	38	C	4539	G12	M A N H E I M E R C I A R A	\$440	-\$398	
	58	C	102667	G12	N E L S O N C H R I S T O P H E R &	-\$110	\$93	
	72	C	4492	G12	V I C T O R Y L O D G E O F E L K S T . .	\$21	-\$280	
	77	R	4550	G12	A N D R I O P O U L O S E V A N J	\$167	-\$686	
	87	R	4555	G12	Z Y R L I S N A N E L L E N J	\$19	-\$778	
	96	C	4488	G12	G R E E N S C H A T E A U L L C	-\$40	\$130	
	97	C	4556	G12	M E N A E S T E B A N E D W A R D + . .	\$22	-\$710	
	107	C	4557	G12	M E N A E S T E B A N E D W A R D + . .	-\$199	\$592	
	115	C	4558	G12	P F A N D E R J O R D A N H + C A T . .	-\$138	-\$288	
	133	C	4567	G13	M C J K P R O P E R T I E S L L C	-\$77	-\$306	
	145	C	4568	G13	M C J K P R O P E R T I E S L L C	-\$100	\$320	
	GREENES ALLEY	5	R	4551	G12	B O S C H F R I E D R I C H J +	\$53	-\$951
7		R	4553	G12	C O R D E S L A U R A L +	\$113	-\$743	
8		R	4554	G12	C S D H L L C	\$124	-\$760	
GREENWAY RD	8	R	448	F26	M A G A R A C I R I C H A R D F +	-\$136	-\$107	
	11	R	521	F26	M I M S D A V I D L & C Y N T H I A A	-\$106	-\$93	
	14	R	447	F26	C A V A N A G H D E I R D R E F + K E . .	-\$136	-\$61	
	17	C	522	F26	G R I L L O J O S E P H J	-\$215	\$2,219	
	22	R	445	F26	M A U L D I N C H E R Y L L	-\$221	-\$149	
	26	R	444	F26	M O N T A V O N C H A R L E N E + E . .	-\$185	-\$133	
	28	R	443	F26	F I S C H E R J E R O M E E + C H R I . .	-\$133	-\$43	
	33	R	532	F26	M C G A R R Y M A R Y C A R O L	-\$155	-\$117	
	36	R	442	F26	I L S O N A N N E M T R U S T E E	-\$178	-\$130	
	37	R	533	F26	H A N C O C K J O S E P H E S R	-\$198	-\$136	
	40	R	441	F26	C O L E M A N M I C H E L L I E +	-\$121	-\$104	
	41	R	534	F26	G R E E N E A I L E E N R	-\$156	-\$118	
	44	R	440	F26	M C G R A T H J A S O N E	-\$218	-\$148	
	45	R	535	F26	G R A Y D E B R A A	-\$210	-\$142	
	48	R	439	F26	S A U N D E R S D A V I D C S R + C . .	-\$216	-\$147	
	49	R	536	F26	S O R A N N O J O S E P H C	-\$106	-\$79	
	51	R	537	F26	M A N K E H E R B E R T R + R I T A M	-\$93	-\$52	
	56	R	426	F26	N O C E R Y D O R E E N P	-\$180	-\$131	
	60	R	425	F26	B E C K M A N V E R A	-\$194	-\$111	
61	R	538	F26	N E L S O N L A U R A B	-\$191	-\$70		
65	R	539	F26	L E M A I R E J I L L I	-\$215	-\$80		
70	R	424	F26	R I C H M A N D A V I D B	-\$426	\$882		
73	R	540	F26	M U R P H Y T I M O T H Y J + E L I Z . .	-\$457	\$703		
GRISWOLD CT	Null	R	5486	E12	W E L L S M A L A C H I + E D I T H M	-\$142	\$453	
	1	R	5482	E12	W H I T E G E O R G E	\$33	-\$822	
	3	R	5483	E12	L E R N E R A R T H U R R + E M I L Y . .	\$22	-\$829	
	5	R	5484	E12	D E J E S U S P E D R O L + M I G D A . .	\$71	-\$804	
	7	R	5485	E12	W E L L S M A L A C H I + E D I T H M	\$57	-\$794	
GROVEST	16	R	7194	F07	C E R R E T O L O U I S M + M I C H A . .	-\$19	-\$587	
	17	R	7145	F07	B A R R A N H E L E N	-\$82	-\$589	

Sum of \$ Difference Two-rate, Sum of \$ Difference AXI, Sum of \$ Difference AXI 5% and Sum of \$ Difference AXI + Two-rate broken down by Street Name, Street Number, Tax Class, Parcel ID, Map and Owner Name. The data is filtered on Homeowner, which keeps False and True. The view is filtered on Parcel ID, Street Name, Tax Class and Owner Name. The Parcel ID filter excludes Null. The Street Name filter has multiple members selected. The Tax Class filter has multiple members selected. The Owner Name filter has multiple members selected.

\$ Difference by Street

Street Name	Street Number	Tax Class	Parcel ID	Map	Owner Name	\$ Difference T wo-rate	\$ Difference AXI	\$ Difference AXI 5%
GROVEST	21	R	7146	F07	YANEZ GRACIELA B	\$78		-\$841
	24	R	7193	F07	ORTIZ EFREN E	\$11		-\$683
	25	R	7147	F07	THOMAS LEWIS EDWARD III	-\$14		-\$655
	29	R	7148	F07	DOPWELL JAN F + JOYCE	\$87		-\$889
	30	R	7190	F07	HILLIARD GARY E	\$242		\$195
	33	R	7149	F07	JONES LONNIE E	\$17		-\$693
	34	R	7189	F07	HILLIARD GARY E	\$68		-\$832
	54	R	7074	F07	JONES THOMAS III	\$118		-\$906
	61	R	7168	F07	DEFOREST MARTHA L & MIC.	\$67		-\$841
GUTHRIE PL	Null	R	343	G26	LATHROP RICHARD T JR +	\$787		\$917
	14	R	354	G26	REICH SUSAN D	\$574		\$850
	19	R	344	G26	LATHROP RICHARD T JR	\$610		-\$224
	24	R	352	G26	RONAN JANE	\$475		\$124
	25	R	345	G26	GRIFFIN ROBERT T + GLAD.	\$406		\$390
	30	R	350	G26	KIRK LEWS I LEEA	\$360		\$26
	35	R	346	G26	CHARBONEAU GLORIA ELIZ.	\$260		\$125
	37	R	347	G26	CARMON BARRY I &	\$230		\$159
	40	R	348	G26	WAGER TRAVIS T + CARRIE.	-\$236		\$941
48	C	413	G25	MCGRATH HOTELS LLC	-\$3,460		\$17,150	
HALL AVE	10	R	1112	H23	KELLY JAMES M + EILEEN F	\$129		-\$368
	35	R	1111	H23	BURDICK BENJAMIN + JOAN.	\$270		-\$684
	46	R	1169	H23	FERRYMAN THERESA A	\$164		-\$22
	51	R	1113	H23	VECHESLOFF OLEG	\$102		-\$301
HAMILTON ST	Null	C	4310	F15	ESH LLC	\$10		\$12
	1	C	102726	F15	BEATRICE LLC	\$861		\$2,606
	11	C	100007	F15	LUSHER EDWARD A JR	\$427		-\$506
	15	R	3433	F15	FULTON NICHOLAS J	-\$34		-\$887
	19	R	3434	F15	HAUGABOOK JOHN W JR + ...	-\$65		-\$817
	65	C	3489	F15	GABRICK INGRD	\$516		\$214
	77	C	3490	F15	HOWARD-HAMILTON CORP.	\$1,751		\$1,538
	80	C	4309	F14	ESH LLC	\$2,318		\$5,341
HARBOR IN	4	R	1156	G23	MADOR MARTHA MARX	\$205		-\$507
	9	R	1149	H23	BUSCETTO MICHAEL JR	\$229		-\$500
	11	R	1150	H23	BUSCETTO MICHAEL JR	-\$57		\$329
	12	R	1155	G23	PERO ROBERT M &	\$140		-\$343
	18	R	1154	G23	CORTES JACQUELINE	\$45		-\$113
	22	R	1153	G23	TOTH PAUL W	\$367		-\$310
	23	R	1152	H23	TOTH PAUL W + FRANCES M	-\$1,386		\$3,660
HARBOR VIEW AVE	Null	R	7639	B07	MACRINO DONALD ANTHONY	\$5		\$6
	42	R	100355	Null	DUZANT MICHAEL + CHERYL	-\$13		-\$754
HARDING ST	44	R	7654	B07	DUZANT MICHAEL + CHERYL	-\$7		-\$745
HARRIS RD	Null	C	6793	B07	SECOR CHARLES A JR	\$1,658		\$1,389
	15	R	2532	F19	TOMASZEWSKI CATHERINE P	\$84		-\$740
	16	R	2417	F19	SCHARGUS KATHRW L	\$53		-\$676
	20	R	2416	F19	ROBERTS LESLEY +	\$109		-\$787
	21	R	2533	F19	GRISWOLD ROBERT A	\$44		-\$655
	23	R	2534	F19	PIERCE CORNELIUS + ROBIN	\$93		-\$736
	25	R	2535	F19	GULMILDREDA	\$76		-\$692
	28	R	2415	F19	BJORGE CARL	\$127		-\$872
	29	R	2536	F19	PELLEGRINO PETER E & SUS.	\$82		-\$706
	30	R	2414	F19	PARK BARBARA J +	\$52		-\$649
	32	R	2413	F19	HOGG RANDALL G + CAROL.	\$42		-\$659
	33	R	2537	F19	BURDICK ALISON T	\$85		-\$713
	36	R	2411	F19	CAPOZZA ALFRED A JR +	\$64		-\$705
	37	R	2538	F19	STALLWORTH ELAINE KELPL	\$100		-\$748
	38	R	2410	F19	SYLVESTER CHRISTINE	-\$10		-\$516
	43	R	2539	F19	SPUNAR JANE A	\$103		-\$787
	45	R	2540	F19	MEEHAN JOYCE	\$54		-\$556
48	R	2409	F20	DEBBIS LINDA M	\$96		-\$772	
HAWTHORNE DR	Null	C	7311	D06	ANSONIA ACQUISITIONS 1 ...	-\$1,427		\$8,371
	Null	C	7535	D05	ANSONIA ACQUISITIONS 1 ...	-\$1,902		\$9,022
	11	R	7506	E07	SHELL DANETTE L + JOER	\$72		-\$819
	25	R	7509	E07	WADE DENNIS A	\$97		-\$898
	31	R	7510	E07	SHANNON MICHELE K	\$102		-\$906
	35	R	7511	E07	KERAMITAS FREDERICK + X.	\$67		-\$825
	40	R	7327	D07	HOLLEY HEATHER	\$102		-\$834
	41	R	7512	E06	KRIPPS MICHELE A	\$99		-\$845
	47	R	7513	E06	DEEDY-DAZZI DEBORAH	\$81		-\$859
	48	R	7326	D06	MCCOLLUM GAYLEN E + MA.	\$79		-\$843
	51	R	7514	E06	NATIONAL CITY HOME LOA.	\$79		-\$857
	54	R	7325	D06	BIENKOWSKI JOHN + ANNE.	\$82		-\$853
	57	R	7515	E06	KUPKA FRANK L + MONA	\$77		-\$854
	61	R	7516	E06	WOOD BRUCE L	\$66		-\$823
	62	R	7324	D06	JOSEPH FISELACE +	\$46		-\$761
	64	R	7323	D06	GARCIA BIENVENCA	\$84		-\$854
	65	R	7517	D06	SHELL DANETTE +	\$80		-\$859
	71	R	7518	D06	WHEELER GALE	\$98		-\$794
	72	R	7322	D06	STONE VIRGINIA MAETRUS.	\$115		-\$836
	88	R	7321	D06	PERKINS ELYSABETH J	\$83		-\$756
	91	R	7494	D06	WONG IRVING T	\$78		-\$846
	97	R	7495	D06	WONG IRVING T	\$79		-\$861
	103	R	7496	D06	SANTINI OMAR	\$80		-\$858
	108	R	7319	D06	GORNISH DAVID G	\$87		-\$834
	109	R	7497	D06	ENOS DONALD F JR	\$85		-\$868
	114	R	7318	D06	WOLFE GLORIA P & AUSTIN...	\$72		-\$834
	115	R	7498	D06	PABON DANIEL	\$82		-\$858
118	R	7317	D06	MAC TROUGH LESLIE JR & R.	\$81		-\$854	
121	R	7500	D06	BEALE JEFFREY	\$67		-\$819	
122	R	7316	D06	HIGGINS PAUL K	\$84		-\$867	
125	R	7501	D06	MUSCARELLA STACEY L	\$68		-\$827	
128	R	7315	D06	ROARTY IRENE	\$79		-\$853	

Sum of \$ Difference T wo-rate, Sum of \$ Difference AXI, Sum of \$ Difference AXI 5% and Sum of \$ Difference AXI + T wo-rate broken down by Street Name, Street Number, Tax Class, Parcel ID, Map and Owner Name. The data is filtered on Homeowner, which keeps False and T. The view is filtered on Parcel ID, Street Name, Tax Class and Owner Name. The Parcel ID filter excludes Null. The Street Name filter has multiple members selected. The Tax Class filter has multiple members selected. The Owner Name filter has multiple members selected.

\$ Difference by Street

Street Name	Street Number	Tax Class	Parcel ID	Map	Owner Name	ice AXI 5%	\$ Difference AXI + Two-rate
GROVEST	21	R	7146	F07	YANEZ GRACIELA B	-\$65	-\$567
	24	R	7193	F07	ORTIZ EFREN E	-\$9	-\$549
	25	R	7147	F07	THOMAS LEWIS EDWARD III	\$12	-\$568
	29	R	7148	F07	DOPWELL JAN F + JOYCE	-\$73	-\$591
	30	R	7190	F07	HILLIARD GARY E	-\$202	\$571
	33	R	7149	F07	JONES LONNIE E	-\$14	-\$548
	34	R	7189	F07	HILLIARD GARY E	-\$57	-\$575
	54	R	7074	F07	JONES THOMAS III	-\$98	-\$553
GUTHRIE PL	61	R	7168	F07	DEFOREST MARTHA L & MIC...	-\$56	-\$585
	Null	R	343	G26	LATHROP RICHARD T JR +	-\$657	\$2,093
	14	R	354	G26	REICH SUSAN D	-\$480	\$1,678
	19	R	344	G26	LATHROP RICHARD T JR	-\$510	\$848
	24	R	352	G26	RONAN JANE	-\$397	\$908
	25	R	345	G26	GRIFFIN ROBERT T + GLAD...	-\$339	\$1,010
	30	R	350	G26	KIRK LEWIS I LEE A	-\$301	\$631
	35	R	346	G26	CHARBONEAU GLORIA ELIZ.	-\$217	\$543
	37	R	347	G26	CARMON BARRY I &	-\$192	\$522
	40	R	348	G26	WAGER TRAVIS T + CARRIE.	\$197	\$381
HALL AVE	48	C	413	G25	MCGRATH HOTELS LLC	\$2,890	\$8,375
	10	R	1112	H23	KELLY JAMES M + EILEEN F	-\$108	-\$88
	35	R	1111	H23	BURDICK BENJAMIN + JOAN.	-\$226	-\$111
	46	R	1169	H23	FERRYMAN THERESA A	-\$137	\$258
HAMILTON ST	51	R	1113	H23	VECHESLOFF OLEG	-\$85	-\$78
	Null	C	4310	F15	ESH LLC	-\$8	\$26
	1	C	102726	F15	BEATRICE LLC	-\$719	\$3,622
	11	C	100007	F15	LUSHER EDWARD A JR	-\$357	\$303
	15	R	3433	F15	FULTON NICHOLAS J	\$28	-\$795
	19	R	3434	F15	HAUGABOOK JOHN W JR + ...	\$54	-\$788
	65	C	3489	F15	GABRICK INGRD	-\$431	\$1,052
	77	C	3490	F15	HOWARD-HAMILTON CORP.	-\$1,463	\$4,243
HARBOR IN	80	C	4309	F14	ESH LLC	-\$1,936	\$8,361
	4	R	1156	G23	MADOR MARTHA MARX	-\$171	-\$74
	9	R	1149	H23	BUSCETTO MICHAEL JR	-\$191	-\$28
	11	R	1150	H23	BUSCETTO MICHAEL JR	\$47	\$177
	12	R	1155	G23	PERO ROBERT M &	-\$117	-\$48
	18	R	1154	G23	CORTES JACQUELINE	-\$38	-\$17
HARBOR VIEW AVE	22	R	1153	G23	TOTH PAUL W	-\$307	\$364
	23	R	1152	H23	TOTH PAUL W + FRANCES M	\$1,157	\$690
	Null	R	7639	B07	MACRINO DONALD ANTHONY	-\$4	\$13
	42	R	100355	Null	DUZANT MICHAEL + CHERYL	\$11	-\$649
HARDING ST	44	R	7654	B07	DUZANT MICHAEL + CHERYL	\$6	-\$630
	Null	C	6793	B07	SECOR CHARLES A JR	-\$1,384	\$3,961
HARRIS RD	15	R	2532	F19	TOMASZEWSKI CATHERINE P	-\$70	-\$473
	16	R	2417	F19	SCHARGUS KATHRW L	-\$44	-\$472
	20	R	2416	F19	ROBERTS LESLEY +	-\$91	-\$470
	21	R	2533	F19	GRISWOLD ROBERT A	-\$36	-\$471
	23	R	2534	F19	PIERCE CORNELIUS + ROBIN	-\$78	-\$454
	25	R	2535	F19	GULA MILDRED A	-\$64	-\$446
	28	R	2415	F19	BJORGE CARL	-\$106	-\$509
	29	R	2536	F19	PELLEGRINO PETER E & SUS.	-\$68	-\$448
	30	R	2414	F19	PARK BARBARA J +	-\$43	-\$452
	32	R	2413	F19	HOGG RANDALL G + CAROL.	-\$35	-\$476
	33	R	2537	F19	BURDICK ALISON T	-\$71	-\$448
	36	R	2411	F19	CAPOZZA ALFRED A JR +	-\$53	-\$477
	37	R	2538	F19	STALLWORTH ELAINE KELPL.	-\$83	-\$452
	38	R	2410	F19	SYLVESTER CHRISTINE	\$8	-\$446
	43	R	2539	F19	SPUNAR JANE A	-\$86	-\$479
	45	R	2540	F19	MEEHAN JOYCE	-\$45	-\$370
HAWTHORNE DR	48	R	2409	F20	DEBBIS LINDA M	-\$80	-\$480
	Null	C	7311	D06	ANSONIA ACQUISITIONS 1 ...	\$1,192	\$4,531
	11	R	7506	E07	SHELL DANETTE L + JOE R	-\$60	-\$559
	25	R	7509	E07	WADE DENNIS A	-\$81	-\$582
	31	R	7510	E07	SHANNON MICHELE K	-\$85	-\$581
	35	R	7511	E07	KERAMITAS FREDERICK + X.	-\$56	-\$571
	40	R	7327	D07	HOLLEY HEATHER	-\$85	-\$520
	41	R	7512	E06	KRIPPS MICHELE A	-\$82	-\$535
	47	R	7513	E06	DEEDY-DAZZI DEBORAH	-\$68	-\$576
	48	R	7326	D06	MCCOLLUM GAYLEN E + MA...	-\$66	-\$566
	51	R	7514	E06	NATIONAL CITY HOME LOA...	-\$66	-\$578
	54	R	7325	D06	BIENKOWSKI JOHN + ANNE...	-\$69	-\$570
	57	R	7515	E06	KUPKA FRANK L + MONA	-\$65	-\$578
	61	R	7516	E06	WOOD BRUCE L	-\$55	-\$573
	62	R	7324	D06	JOSEPH FISELACE +	-\$38	-\$555
	64	R	7323	D06	GARCIA BIENVENCA	-\$70	-\$568
	65	R	7517	D06	SHELL DANETTE +	-\$67	-\$578
	71	R	7518	D06	WHEELER GALE	-\$82	-\$494
	72	R	7322	D06	STONE VIRGINIA MAETRUS.	-\$96	-\$500
	88	R	7321	D06	PERKINS ELYSABETH J	-\$69	-\$488
	91	R	7494	D06	WONG IRVING T	-\$65	-\$571
	97	R	7495	D06	WONG IRVING T	-\$66	-\$581
	103	R	7496	D06	SANTINI OMAR	-\$67	-\$577
	108	R	7319	D06	GORNISH DAVID G	-\$73	-\$545
	109	R	7497	D06	ENOS DONALD F JR	-\$71	-\$577
	114	R	7318	D06	WOLFE GLORIA P + AUSTIN...	-\$60	-\$572
	115	R	7498	D06	PABON DANIEL	-\$68	-\$574
	118	R	7317	D06	MAC TROUGH LESLIE JR & R...	-\$68	-\$572
121	R	7500	D06	BEALE JEFFREY	-\$56	-\$567	
122	R	7316	D06	HIGGINS PAUL K	-\$70	-\$577	
125	R	7501	D06	MUSCARELLA STACEY L	-\$57	-\$572	
128	R	7315	D06	ROARTY IRENE	-\$66	-\$575	

Sum of \$ Difference Two-rate, Sum of \$ Difference AXI, Sum of \$ Difference AXI 5% and Sum of \$ Difference AXI + Two-rate broken down by Street Name, Street Number, Tax Class, Parcel ID, Map and Owner Name. The data is filtered on Homeowner, which keeps False and T. The view is filtered on Parcel ID, Street Name, Tax Class and Owner Name. The Parcel ID filter excludes Null. The Street Name filter has multiple members selected. The Tax Class filter has multiple members selected. The Owner Name filter has multiple members selected.

\$ Difference by Street

Street Name	Street Number	Tax Class	Parcel ID	Map	Owner Name	\$ Difference Two-rate	\$ Difference AXI	\$ Difference AXI 5%
HAWTHORNE DR	132	R	7314	D06	VALENTINE ROBERT W + JU...	\$40		-\$757
	133	R	7488	D06	ADAMS LEONORA F + JOHN ...	\$81		-\$855
	138	R	7313	D06	NELSON NORMA P	\$99		-\$847
	172	C	102768	D06	ANSONIA ACQUISITIONS I L...	-\$2,376		\$15,532
HAWTHORNE DR 1..	19	R	100505	Null	CONNER DEANA R	-\$70		-\$776
HAWTHORNE DR 1..	19	R	100507	Null	METZGER FREDERICK I	-\$67		-\$815
HAWTHORNE DR 1..	19	R	100508	Null	CANCELLIERI G A L H	-\$67		-\$815
HAWTHORNE DR 1..	19	R	100509	Null	COLE D BRUCE + BETTY	-\$67		-\$815
HAWTHORNE DR 1..	19	R	100510	Null	TODD MICHAEL	-\$67		-\$815
HAWTHORNE DR 1..	19	R	100511	Null	BRAUE KATHRW M	-\$67		-\$815
HAWTHORNE DR 1..	19	R	100525	Null	ROCHE ALAN M + VALERIE A	-\$67		-\$815
HAWTHORNE DR 1..	19	R	100526	Null	HUNGERFORD LAURA E	-\$74		-\$733
HAWTHORNE DR 1..	19	R	100625	Null	CARTER HONEY L	-\$71		-\$767
HAWTHORNE DR 1..	19	R	100626	Null	GATES ERIC P	-\$68		-\$806
HAWTHORNE DR 1..	19	R	100627	Null	BASS MICHAEL L	-\$68		-\$806
HAWTHORNE DR 1..	19	R	100628	Null	LAROCHELLE K ARBN	-\$68		-\$806
HAWTHORNE DR 1..	19	R	100645	Null	GUNNING THOMAS W +	-\$68		-\$806
HAWTHORNE DR 1..	19	R	100646	Null	TIMPE MARY	-\$68		-\$806
HAWTHORNE DR 1..	19	R	100647	Null	MURPHY DOREEN A	-\$68		-\$806
HAWTHORNE DR 1..	19	R	100648	Null	PAMPHILE VENEL +	-\$71		-\$767
HAWTHORNE DR 1..	19	R	101804	Null	SINDEL DENNIS W	-\$71		-\$767
HAWTHORNE DR 1..	19	R	101805	Null	ENG DANIEL	-\$68		-\$806
HAWTHORNE DR 1..	19	R	101806	Null	MARKIELISA	-\$68		-\$806
HAWTHORNE DR 1..	19	R	101807	Null	HODGE WILLIAM H JR	-\$68		-\$806
HAWTHORNE DR 1..	19	R	101808	Null	RYAN TIMOTHY K	-\$68		-\$806
HAWTHORNE DR 1..	19	R	101809	Null	ABRAMOVITZ JOEL N	-\$68		-\$806
HAWTHORNE DR 1..	19	R	101810	Null	FARAON GARY A +	-\$68		-\$806
HAWTHORNE DR 1..	19	R	101811	Null	ZACCARDI ANE + JOHN C ...	-\$71		-\$767
HAWTHORNE DR 1..	19	R	101904	Null	LAWRENCE JOSEPH F	-\$73		-\$742
HAWTHORNE DR 1..	19	R	101911	Null	MOORE CHET T & SWILLIA C	-\$73		-\$753
HAWTHORNE DR 1..	19	R	101910	Null	FURST CHRISTOPHER J	-\$70		-\$783
HAWTHORNE DR 1..	19	R	101909	Null	CORALLINO GAYLE	-\$76		-\$711
HAWTHORNE DR 1..	19	R	101908	Null	LAUEN OLAF A +	-\$73		-\$753
HAWTHORNE DR 1..	19	R	101907	Null	BURTON CAROL J	-\$73		-\$743
HAWTHORNE DR 1..	19	R	101906	Null	KERSTETER HEATHER L	-\$73		-\$743
HAWTHORNE DR 1..	19	R	101905	Null	BARRICKLOW JASON D & B.	-\$76		-\$711
HAWTHORNE DR 1..	19	R	101864	Null	STEFON JOSEPH F	-\$77		-\$703
HAWTHORNE DR 1..	19	R	101865	Null	BEVERIDGE KRISS	-\$73		-\$745
HAWTHORNE DR 1..	19	R	101866	Null	CINTRON LUIS +	-\$73		-\$745
HAWTHORNE DR 1..	19	R	101867	Null	MCCURDY MICHAEL L	-\$73		-\$745
HAWTHORNE DR 1..	19	R	101884	Null	SMITH PETER R	-\$71		-\$776
HAWTHORNE DR 1..	19	R	101886	Null	KING LEON B JR	-\$73		-\$745
HAWTHORNE DR 1..	19	R	101868	Null	GADIKOTA SRAVANTH	-\$73		-\$745
HAWTHORNE DR 1..	19	R	101869	Null	DOWSETT ROSEMARY P	-\$77		-\$703
HAWTHORNE DR 1..	19	R	102264	Null	DO AMANDA	-\$77		-\$701
HAWTHORNE DR 1..	19	R	102265	Null	HARRISON KATHERINE	-\$71		-\$774
HAWTHORNE DR 1..	19	R	102266	Null	BERGEMICHAEL J	-\$73		-\$744
HAWTHORNE DR 1..	19	R	102267	Null	MASCARDO GLORIA	-\$71		-\$774
HAWTHORNE DR 1..	19	R	102268	Null	COLLINS JEFFREYA	-\$77		-\$701
HAWTHORNE DR 1..	19	R	102284	Null	RHOADESMICHAEL J + NIC...	-\$77		-\$701
HAWTHORNE DR 1..	19	R	102285	Null	ALLEN GLENN	-\$70		-\$783
HAWTHORNE DR 1..	19	R	102286	Null	CELICOB RUC E J + NORMA A	-\$73		-\$753
HAWTHORNE DR 1..	19	R	102287	Null	DOUTON MARK S + MARIE	-\$73		-\$753
HAWTHORNE DR 1..	19	R	102288	Null	BURTON KELLY M	-\$73		-\$753
HAWTHORNE DR 2..	19	R	102289	Null	SMITH CHRIS	-\$77		-\$701
HAWTHORNE DR NO	Null	C	7312	D05	ANSONIA ACQUISITIONS 1 ...	-\$2,774		\$35,579
			7720	C05	ANSONIA ACQUISITIONS 1 ...	-\$415		\$6,352
	61	C	7719	D05	ANSONIA ACQUISITIONS 1 ...	-\$304		\$2,985
HEMPSTEAD CT	14	R	4942	F12	MOORE ANGELA	-\$148		-\$641
	16	R	4944	F12	HIGHTOWER CONSTANCE E.	-\$16		-\$968
	23	R	4962	F12	BARRETT KATHLEEN + FRE.	-\$323		-\$149
	29	R	4964	F12	MONCRIEFFE CLAUDE O	-\$164		-\$581
	32	R	4903	F12	UMRANI NAEEM	-\$75		-\$782
	36	R	4902	E12	NATIELLO DEBORAH A	-\$162		-\$590
	40	R	4901	E12	NATIELLO DEBORAH A	-\$65		-\$897
	43	C	4937	F12	SHILOH DEVELOPMENT COR...	\$525		\$599
	44	R	4900	E12	GILRIOS NILDA +	\$10		-\$995
	45	J	4938	E12	CONNECTICUT LIGHT + POW...	\$274		\$319
	46	R	4899	E12	SINGER NATASHA	-\$88		-\$777
	48	R	4898	E12	CALDERON CARLOS +	-\$186		-\$532
	50	R	4894	E12	DUNCKLEE JONATHAN L	-\$142		-\$622
	54	R	4893	E12	BANK OF AMERICA NAT L AS.	-\$89		-\$754
	62	R	4892	E12	ECKHOUSE JUDITH	\$173		\$201
	63	R	4921	E12	SIDBERRY RALPH OHARA	-\$31		-\$1,124
	64	C	4891	E12	JEPTHA LODGE 11 F +	-\$72		-\$717
	65	R	4922	E12	PHILLIPS DUPREE & MARY V	-\$67		-\$837
	68	C	4890	E12	68 HEMPSTEAD LLC	\$33		-\$762
	69	R	4923	E12	LANCASTER RICHARD J + VL	-\$50		-\$871
	73	R	4924	E12	LRT-73 LLC	-\$50		-\$870
	76	R	4889	E12	DEUTSCHE BANK NAT L TRU.	-\$104		-\$736
	77	R	4925	E12	SANT IAGO JREFRAN	-\$97		-\$695
	81	R	4926	E12	SOMBRERO PROPERTIES LLC	-\$7		-\$969
	83	R	5869	E12	WELLS FARGO BANK NA TR.	-\$4		-\$980
HEMPSTEAD ST	89	C	5870	E12	HASSERAYMOND W	-\$52		-\$1,008
	90	C	5915	E12	AMITY INTERNATIONAL LLC	-\$139		-\$762
	93	R	5871	E12	SHILOH BAPTIST CHURCH	\$130		\$151
	94	R	5914	E12	BAREISS ROBERT + MARIA	-\$278		-\$292
	95	R	5872	E12	SHILOH BAPTIST CHURCH	\$150		\$175
	98	R	5913	E12	NIELSEN KURT O + DIANNA...	-\$230		-\$415
	106	R	5907	E12	BLACKBURN JAMES DAVID	-\$57		-\$829
	110	R	5906	E11	MIDDLETON CYNTHIA J	-\$84		-\$766

Sum of \$ Difference Two-rate, Sum of \$ Difference AXI, Sum of \$ Difference AXI 5% and Sum of \$ Difference AXI + Two-rate broken down by Street Name, Street Number, Tax Class, Parcel ID, Map and Owner Name. The data is filtered on Homeowner, which keeps False and T. The view is filtered on Parcel ID, Street Name, Tax Class and Owner Name. The Parcel ID filter excludes Null. The Street Name filter has multiple members selected. The Tax Class filter has multiple members selected. The Owner Name filter has multiple members selected.

\$ Difference by Street

Street Name	Street Number	Tax Class	Parcel ID	Map	Owner Name	ice AXI 5%	\$ Difference AXI + Two-rate
HAWTHORNE DR	132	R	7314	D06	VALENTINE ROBERT W + JU...	-\$33	-\$561
	133	R	7488	D06	ADAMS LEONORA F + JOHN...	-\$67	-\$574
	138	R	7313	D06	NELSON NORMA P	-\$83	-\$537
	172	C	102768	D06	ANSONIA ACQUISITIONS I L...	\$1,985	\$8,868
HAWTHORNE DR 1..	19	R	100505	Null	CONNER DEAN R	\$59	-\$764
HAWTHORNE DR 1..	19	R	100507	Null	METZGER FREDERICK I	\$56	-\$791
HAWTHORNE DR 1..	19	R	100508	Null	CANCELLIERI G A L H	\$56	-\$791
HAWTHORNE DR 1..	19	R	100509	Null	COLE D BRUCE + BETTY	\$56	-\$791
HAWTHORNE DR 1..	19	R	100510	Null	TODD MICHAEL	\$56	-\$791
HAWTHORNE DR 1..	19	R	100511	Null	BRAUE KATHRW M	\$56	-\$791
HAWTHORNE DR 1..	19	R	100525	Null	ROCHE ALAN M + VALERIE A	\$56	-\$791
HAWTHORNE DR 1..	19	R	100526	Null	HUNGERFORD LAURA E	\$62	-\$734
HAWTHORNE DR 1..	19	R	100625	Null	CARTER HONEY L	\$59	-\$758
HAWTHORNE DR 1..	19	R	100626	Null	GATES ERIC P	\$57	-\$785
HAWTHORNE DR 1..	19	R	100627	Null	BASS MICHAEL L	\$57	-\$785
HAWTHORNE DR 1..	19	R	100628	Null	LAROCHELLE KARBN	\$57	-\$785
HAWTHORNE DR 1..	19	R	100645	Null	GUNNING THOMAS W +	\$57	-\$785
HAWTHORNE DR 1..	19	R	100646	Null	TIMPE MARY	\$57	-\$785
HAWTHORNE DR 1..	19	R	100647	Null	MURPHY DOREEN A	\$57	-\$785
HAWTHORNE DR 1..	19	R	100648	Null	PAMPHILE VENEL +	\$59	-\$758
HAWTHORNE DR 1..	19	R	101804	Null	SINDEL DENNIS W	\$59	-\$758
HAWTHORNE DR 1..	19	R	101805	Null	ENG DANIEL	\$57	-\$785
HAWTHORNE DR 1..	19	R	101806	Null	MARKIELISA	\$57	-\$785
HAWTHORNE DR 1..	19	R	101807	Null	HODGE WILLIAM H JR	\$57	-\$785
HAWTHORNE DR 1..	19	R	101808	Null	RYAN TIMOTHY K	\$57	-\$785
HAWTHORNE DR 1..	19	R	101809	Null	ABRAMOVITZ JOEL N	\$57	-\$785
HAWTHORNE DR 1..	19	R	101810	Null	FARAON GARYA +	\$57	-\$785
HAWTHORNE DR 1..	19	R	101811	Null	ZACCARDIANE + JOHN C ..	\$59	-\$758
HAWTHORNE DR 1..	19	R	101904	Null	LAWRENCE JOSEPH F	\$61	-\$741
HAWTHORNE DR 1..	19	R	101911	Null	MOORE CHET T & SWILLIA C	\$61	-\$748
HAWTHORNE DR 1..	19	R	101910	Null	FURST CHRISTOPHR J	\$58	-\$769
HAWTHORNE DR 1..	19	R	101909	Null	CORALLINO GAYLE	\$64	-\$720
HAWTHORNE DR 1..	19	R	101908	Null	LAUEN OLAF A +	\$61	-\$748
HAWTHORNE DR 1..	19	R	101907	Null	BURTON CAROL J	\$61	-\$741
HAWTHORNE DR 1..	19	R	101906	Null	KERSTETTER HEATHER L	\$61	-\$741
HAWTHORNE DR 1..	19	R	101905	Null	BARRICKLOW JASON D & B.	\$64	-\$720
HAWTHORNE DR 1..	19	R	101864	Null	STEFON JOSEPH F	\$64	-\$714
HAWTHORNE DR 1..	19	R	101865	Null	BEVERIDGE KRISS	\$61	-\$743
HAWTHORNE DR 1..	19	R	101866	Null	CINTRON LUIS +	\$61	-\$743
HAWTHORNE DR 1..	19	R	101867	Null	MCCURDY MICHAEL L	\$61	-\$743
HAWTHORNE DR 1..	19	R	101884	Null	SMITH PETER R	\$59	-\$764
HAWTHORNE DR 1..	19	R	101886	Null	KING LEON B JR	\$61	-\$743
HAWTHORNE DR 1..	19	R	101868	Null	GADIKOTA SRAVANTH	\$61	-\$743
HAWTHORNE DR 1..	19	R	101869	Null	DOWSETT ROSEMARY P	\$64	-\$714
HAWTHORNE DR 1..	19	R	102264	Null	DO AMANDA	\$64	-\$713
HAWTHORNE DR 1..	19	R	102265	Null	HARRISON KATHERINE E	\$59	-\$763
HAWTHORNE DR 1..	19	R	102266	Null	BERGEMICHAEL J	\$61	-\$742
HAWTHORNE DR 1..	19	R	102267	Null	MASCARDO GLORIA	\$59	-\$763
HAWTHORNE DR 1..	19	R	102268	Null	COLLINS JEFFREYA	\$64	-\$713
HAWTHORNE DR 1..	19	R	102284	Null	RHOADESMICHAEL J + NIC...	\$64	-\$713
HAWTHORNE DR 1..	19	R	102285	Null	ALLEN GLENN	\$58	-\$769
HAWTHORNE DR 1..	19	R	102286	Null	CELICOB RUC E J + NORMA A	\$61	-\$748
HAWTHORNE DR 1..	19	R	102287	Null	DOUTON MARK S + MARIE	\$61	-\$748
HAWTHORNE DR 1..	19	R	102288	Null	BURTON KELLY M	\$61	-\$748
HAWTHORNE DR 2..	19	R	102289	Null	SMITH CHRIS	\$64	-\$713
HAWTHORNE DR NO	Null	C	7312	D05	ANSONIA ACQUISITIONS 1 ..	\$2,317	\$24,835
			7720	C05	ANSONIA ACQUISITIONS 1 ..	\$347	\$4,569
	61	C	7719	D05	ANSONIA ACQUISITIONS 1 ..	\$254	\$1,963
HEMPSTEAD CT	14	R	4942	F12	MOORE ANGELA	\$124	-\$785
	16	R	4944	F12	HIGHTOWER CONSTANCE E..	\$13	-\$831
	23	R	4962	F12	BARRETT KATHLEEN + FRE.	\$270	-\$672
	29	R	4964	F12	MONCRIEFFE CLAUDE O	\$137	-\$761
	32	R	4903	F12	UMRANI NAE M	\$63	-\$777
	36	R	4902	E12	NATIELLO DEBORAH A	\$135	-\$764
	40	R	4901	E12	NATIELLO DEBORAH A	\$54	-\$855
	43	C	4937	F12	SHILOH DEVELOPMENT COR..	-\$439	\$1,387
	44	R	4900	E12	GILRIOS NILDA +	-\$8	-\$810
	45	J	4938	E12	CONNECTICUT LIGHT + POW..	-\$229	\$728
	46	R	4899	E12	SINGER NATASHA	\$73	-\$795
	48	R	4898	E12	CALDERON CARLOS +	\$155	-\$758
	50	R	4894	E12	DUNCKLEE JONATHAN L	\$118	-\$757
	54	R	4893	E12	BANK OF AMERICA NAT L AS.	\$74	-\$777
	62	R	4892	E12	ECKHOUSE JUDITH	-\$144	\$460
	63	R	4921	E12	SIDBERRY RALPH OHARA	\$26	-\$986
	64	C	4891	E12	JEPTHA LODGE 11 F +	\$60	-\$718
	65	R	4922	E12	PHILLIPS DUPREE & MARY V	\$56	-\$809
	68	C	4890	E12	68 HEMPSTEAD LLC	-\$28	-\$576
	69	R	4923	E12	LANCASTER RICHARD J + VL	\$42	-\$809
	73	R	4924	E12	LRT-73 LLC	\$42	-\$808
	76	R	4889	E12	DEUTSCHE BANK NAT L TRU.	\$87	-\$788
	77	R	4925	E12	SANT IAGO JR EFRAN	\$81	-\$741
	81	R	4926	E12	SOMBRERO PROPERTIES LLC	\$6	-\$817
	83	R	5869	E12	WELLS FARGO BANK NA TR.	\$4	-\$821
HEMPSTEAD ST	89	C	5870	E12	HASSE RAYMOND W	\$43	-\$925
	90	C	5915	E12	AMITY INTERNATIONAL LLC	\$116	-\$868
	93	R	5871	E12	SHILOH BAPTIST CHURCH	-\$108	\$345
	94	R	5914	E12	BAREISS ROBERT + MARIA	\$232	-\$713
	95	R	5872	E12	SHILOH BAPTIST CHURCH	-\$126	\$400
	98	R	5913	E12	NIELSEN KURT O + DIANNA..	\$192	-\$734
	106	R	5907	E12	BLACKBURN JAMES DAVID	\$48	-\$785
	110	R	5906	E11	MIDDLETON CYNTHIA J	\$70	-\$780

Sum of \$ Difference Two-rate, Sum of \$ Difference AXI, Sum of \$ Difference AXI 5% and Sum of \$ Difference AXI + Two-rate broken down by Street Name, Street Number, Tax Class, Parcel ID, Map and Owner Name. The data is filtered on Homeowner, which keeps False and T. The view is filtered on Parcel ID, Street Name, Tax Class and Owner Name. The Parcel ID filter excludes Null. The Street Name filter has multiple members selected. The Tax Class filter has multiple members selected. The Owner Name filter has multiple members selected.

\$ Difference by Street

Street Name	Street Number	Tax Class	Parcel ID	Map	Owner Name	\$ Difference Two-rate	\$ Difference AXI	\$ Difference AXI 5%	
HEMPSTEAD ST	114	R	5905	E11	SANCHEZ KARNA	-\$226		-\$403	
	121	R	5875	F11	WM SPECIALTY MORTGAGE	-\$164		-\$580	
	126	R	5947	F11	WILSON ROSALIND B	-\$8		-\$965	
	130	R	5946	F11	REARDON ROBERT I JR AKA.	\$130		-\$297	
	140	R	5945	F11	GORRELL LAWRENCE S	-\$50		-\$829	
	144	R	5944	F11	THOMPSON WILLIAM A + C...	-\$41		-\$863	
	150	R	5941	F11	WALTON ERIC R + TRACEY L	-\$70		-\$795	
	154	C	5940	F11	LEX LTD	-\$25		-\$252	
	160	C	5939	F11	REARDON, ROBERT I JR	-\$1,134		\$2,940	
	164	C	5938	F11	TEDESCHI JOHN P, CUSHMA.	-\$276		\$723	
	190	C	6015	F11	DIPLOMATE REALTY LLC	-\$1,505		\$5,154	
	191	C	6007	F11	CMS REAL ESTATE MANAGE.	\$123		-\$488	
	193	R	6008	F11	LARKIN WILLIAM E + JANET	-\$118		-\$500	
	236	R	6181	F10	GREGORY AVNER R	-\$164		-\$376	
	240	R	6180	F10	CRANEMARTNA	-\$44		-\$724	
	244	R	6179	F10	MINGRONE JOSEPH A	-\$60		-\$691	
	250	R	6198	F10	DESPALATOVIC MARIJAN &E.	-\$90		-\$568	
	HENDERSON RD	2	R	394	G26	ARVIDSON ERIC P &	\$140		-\$335
		3	R	384	G25	PIPPIN ETHEL K	\$157		-\$450
		9	R	385	G25	MCCARTHY ARTS M	\$179		-\$450
14		R	393	G26	BRENEK STEVEN J + SHAWN	\$56		-\$129	
17		R	386	G25	SPITZ NORMA L	\$67		-\$170	
19		R	387	G25	ARNOLD RAYMOND L & ANN	\$126		-\$377	
22		R	392	G26	COLE BERNARD F + KATHRY.	\$98		-\$278	
27		R	388	G25	LARSON EVERETT ET AL	\$138		-\$378	
33		R	389	G25	SLATEDONALD W + EVELYN	\$148		-\$387	
34		R	390	G26	SEED MILTON + MIRIAM	\$126		-\$358	
HENRY ST	Null	R	2617	E19	CONNECTICUT LIGHT + POW.	\$285		\$332	
	12	R	2680	E19	POTTER LOUISE E + RICHAR.	-\$44		-\$919	
	17	R	2609	E18	RIVERA ELIUD +	\$74		-\$733	
	18	R	2679	E19	MARTIN KATHERINE +	\$94		-\$783	
	19	R	2610	E18	PAGAN LAWRENCE J	\$117		-\$841	
	21	R	2611	E18	MCKENNA KENNETH T +CAR.	\$76		-\$739	
	22	R	2677	E19	VALAKOS MARY E	\$67		-\$717	
	23	R	2612	E18	WIMSATT JEAN C	\$76		-\$738	
	25	R	2613	E18	SUPLICK EDWARD J + ANN M	\$102		-\$803	
	26	R	2676	E19	OLSEN GEORGE W + JANET	\$79		-\$745	
	30	R	2675	E19	BROCKETT JENNIFER A +	\$89		-\$772	
	32	R	2674	E19	BALDWIN AARON E + LORI...	\$114		-\$833	
	35	R	2614	E18	VINCENT ROBERTA J	\$120		-\$847	
	38	R	2673	E19	RANJIT SINGH DIRK A & JAN.	\$118		-\$842	
	40	R	2672	E19	MCCARTHY SHEILA ANN	\$20		-\$598	
	43	R	2615	E18	NICHOLSON RICHARD D & L...	\$52		-\$678	
	45	R	2616	E19	WELCH MICHAEL THOMAS	\$129		-\$871	
	46	R	2671	E19	HARRIS JEFFERSON W	\$124		-\$839	
	55	R	2618	D19	WARDWELL IVON + ETHELY...	\$103		-\$806	
	57	R	2619	D19	REHBACH CATHERINE	\$119		-\$845	
61	R	2620	D19	VASPASIANO CATHY P	\$148		-\$878		
HIGHLAND AVE	12	R	48	G27	HOSE RUDOLPH E + GRENI...	\$279		-\$787	
	14	R	47	G27	CORNISH JUDITH C	\$178		-\$539	
	18	R	46	F27	JOHNSON HATTIEL	\$235		-\$684	
	32	R	26	F27	TOTHPAUL WETAL	\$195		-\$538	
	40	R	25	F27	KING WILLIAM E	\$219		-\$601	
	41	R	96	F27	LANGFIELD HELENE	-\$565		\$1,568	
	53	R	95	F27	MATYASRALPHE + KATHYL	\$581		\$502	
HILLSIDE RD	8	R	214	G26	SCHMIDT C WILLIAM & ANN.	\$391		\$645	
	15	R	407	G26	VIDELL GORDON P +	-\$158		\$1,133	
	16	R	213	G26	GERITY ETHEL K + PAUL J	-\$130		\$741	
	23	R	408	G26	RAMEY TANYA + CHARLES W	-\$348		\$1,274	
	26	R	212	G26	HUMPHREVILLE JOAN P	-\$304		\$1,371	
	33	R	409	G26	UTZ JOHN N	-\$1,101		\$3,319	
	47	R	410	G26	PHILLIPS CHARLES L III	-\$528		\$2,023	
50	R	205	G26	TINNERELLO THOMAS J + M...	-\$698		\$1,769		
HISLOP ST	Null	R	6488	E09	KOSSELEANOR ESTHER	\$234		\$272	
	10	R	7015	E09	MURRAY ELLEN J + JAMES P	\$37		-\$865	
HOBRON ST	13	C	4382	E14	CARTER RITA H REVOCABLE.	-\$223		-\$173	
	15	I	4383	E14	ORPHANIDES DEMETRIOS C	\$111		-\$799	
HOLLY TERRACE	4	R	618	F25	SEALS KELLY CHARLES + N...	\$186		-\$483	
	5	R	610	F25	NALIBOTSKI BORIS +	-\$29		\$134	
	8	R	617	F25	FARGO JOHN + LINDA	\$115		-\$300	
	11	R	611	F25	BRAVERMAN ROSALING	\$73		-\$218	
	12	R	616	F25	MACK SUSAN P + STEVEN A...	\$158		-\$432	
	18	R	615	G25	ROTH ISABELLE M	\$150		-\$420	
	19	R	612	F25	MATYAKUBOVA ELENA + RJ.	\$196		-\$535	
HOME ST	22	R	614	G25	SALSBURG FRANCINETRUJ.	\$59		-\$200	
	23	R	613	F25	PERSI ANGELINE G	\$180		-\$496	
	8	R	4949	F12	JPMORGANCHASE BANK NA	-\$107		-\$713	
	9	R	4933	F12	HALLISSEY PETER + PANDORA	-\$60		-\$855	
	12	C	4948	F12	VINCENT JOHN + CATHERL	-\$38		-\$496	
	14	C	4947	F12	LASKOSKI THOMAS T + JOA.	-\$30		-\$548	
	17	R	4935	F12	SINAGRA ROSANNE M	-\$195		-\$409	
HOPE ST	20	R	4945	F12	ALSTON MELVIN	-\$112		-\$689	
	24	R	4943	F12	ROUISSE EDMUND JOHN &	\$84		-\$680	
	30	R	4941	F12	WILLOX DAVID G +	-\$70		-\$800	
	32	R	4940	F12	STODDARD JUSTIN L + AMY...	-\$48		-\$859	
	Null	C	4795	E13	WVWFUNDING LLC	\$357		\$63	
	9	R	4904	E12	TRASK CHARLES AJR	-\$152		-\$599	
	13	R	4905	E13	HARRISON NORMAN WALLA.	-\$40		-\$881	
HOPE ST	15	R	4906	E13	GUZMAN LUIS M	-\$82		-\$898	
	18	R	4799	E13	AVELO MORTGAGE LLC	-\$63		-\$819	
	22	R	4798	E13	GUZMAN LUIS MANUEL	-\$17		-\$935	

Sum of \$ Difference Two-rate, Sum of \$ Difference AXI, Sum of \$ Difference AXI 5% and Sum of \$ Difference AXI + Two-rate broken down by Street Name, Street Number, Tax Class, Parcel ID, Map and Owner Name. The data is filtered on Homeowner, which keeps False and T. The view is filtered on Parcel ID, Street Name, Tax Class and Owner Name. The Parcel ID filter excludes Null. The Street Name filter has multiple members selected. The Tax Class filter has multiple members selected. The Owner Name filter has multiple members selected.

\$ Difference by Street

Street Name	Street Number	Tax Class	Parcel ID	Map	Owner Name	ice AXI 5%	\$ Difference AXI + Two-rate	
HEMPSTEAD ST	114	R	5905	E11	SANCHEZ KARNA	\$189	-\$718	
	121	R	5875	F11	WM SPECIALTY MORTGAGE...	\$137	-\$760	
	126	R	5947	F11	WILSON ROSALIND B	\$7	-\$815	
	130	R	5946	F11	REARDON ROBERT I JR AKA.	-\$109	-\$26	
	140	R	5945	F11	GORRELL LAWRENCE S	\$42	-\$774	
	144	R	5944	F11	THOMPSON WILLIAM A + C...	\$34	-\$787	
	150	R	5941	F11	WALTON ERIC R + TRACEY L	\$58	-\$779	
	154	C	5940	F11	LEX LTD	\$21	-\$252	
	160	C	5939	F11	REARDON, ROBERT I JR	\$947	\$519	
	164	C	5938	F11	TEDESCHI JOHN P, CUSHMA.	\$231	\$131	
	190	C	6015	F11	DIPLOMATE REALTY LLC	\$1,257	\$1,729	
	191	C	6007	F11	CMS REAL ESTATE MANAGE.	-\$103	-\$198	
	193	R	6008	F11	LARKIN WILLIAM E + JANET	\$99	-\$616	
	236	R	6181	F10	GREGORY AVNBR R	\$137	-\$590	
	240	R	6180	F10	CRANE MARTIN A	\$37	-\$676	
	244	R	6179	F10	MINGRONE JOSEPH A	\$50	-\$676	
	250	R	6198	F10	DESPALATOVIC MARIJAN &E.	\$75	-\$624	
	HENDERSON RD	2	R	394	G26	ARVIDSON ERIC P &	-\$117	-\$41
		3	R	384	G25	PIPPIN ETHEL K	-\$131	-\$109
		9	R	385	G25	MCCARTHY ARTS M	-\$150	-\$71
14		R	393	G26	BRENEK STEVEN J + SHAWN	-\$47	-\$13	
17		R	386	G25	SPITZ NORMA L	-\$56	-\$29	
19		R	387	G25	ARNOLD RAYMOND L & ANN	-\$105	-\$101	
22		R	392	G26	COLE BERNARD F + KATHRY.	-\$82	-\$66	
27		R	388	G25	LARSON EVERETT ET AL	-\$116	-\$80	
33		R	389	G25	SLATE DONALD W + EVELYN	-\$124	-\$71	
34		R	390	G26	SEED MILTON + MIRIAM	-\$105	-\$84	
HENRY ST		Null	R	2617	E19	CONNECTICUT LIGHT + POW.	-\$238	\$759
		12	R	2680	E19	POTTER LOUISE E + RICHAR.	\$37	-\$839
		17	R	2609	E18	RIVERA ELIUD +	-\$62	-\$483
		18	R	2679	E19	MARTIN KATHERINE M +	-\$78	-\$492
	19	R	2610	E18	PAGAN LAWRENCE J	-\$98	-\$501	
	21	R	2611	E18	MCKENNA KENNETH T +CAR.	-\$64	-\$485	
	22	R	2677	E19	VALAKOS MARY E	-\$56	-\$482	
	23	R	2612	E18	WIMSATT JEAN C	-\$63	-\$485	
	25	R	2613	E18	SUPLICKI EDWARD J + ANN M	-\$85	-\$495	
	26	R	2676	E19	OLSEN GEORGE W + JANET	-\$66	-\$486	
	30	R	2675	E19	BROCKETT JENNIFER A +	-\$75	-\$490	
	32	R	2674	E19	BALDWIN AARON E & LORI	-\$95	-\$499	
	35	R	2614	E18	VINCENT ROBERTA J	-\$100	-\$501	
	38	R	2673	E19	RANJIT SINGH DIRK A & JAN.	-\$98	-\$501	
	40	R	2672	E19	MCCARTHY SHEILA ANN	-\$16	-\$464	
	43	R	2615	E18	NICHOLSON RICHARD D & L.	-\$43	-\$476	
	45	R	2616	E19	WELCH MICHAEL THOMAS	-\$108	-\$505	
	46	R	2671	E19	HARRIS JEFFERSON W	-\$104	-\$487	
	55	R	2618	D19	WARDWELL IVON + ETHELY	-\$86	-\$495	
	57	R	2619	D19	REBHACH CATHERINE	-\$99	-\$501	
61	R	2620	D19	VASPASIANO CATHY P	-\$123	-\$480		
HIGHLAND AVE	12	R	48	G27	HOSE RUDOLPH E + GRENI.	-\$233	-\$181	
	14	R	47	G27	CORNISH JUDITH C	-\$149	-\$146	
	18	R	46	F27	JOHNSON HATTIEL	-\$196	-\$170	
	32	R	26	F27	TOTHPAUL WETAL	-\$163	-\$117	
	40	R	25	F27	KING WILLIAM E	-\$183	-\$129	
	41	R	96	F27	LANGFIELD HELENE E	\$472	\$343	
	53	R	95	F27	MATYAS RALPH E + KATHYL	-\$485	\$1,400	
HILLSIDE RD	8	R	214	G26	SCHMIDT C WILLIAM & ANN.	-\$327	\$1,198	
	15	R	407	G26	VIDELL GORDON P +	\$132	\$673	
	16	R	213	G26	GERITY ETHEL K + PAUL J	\$109	\$394	
	23	R	408	G26	RAMEY TANYA + CHARLES W	\$291	\$468	
	26	R	212	G26	HUMPHREVILLE JOAN P	\$254	\$622	
	33	R	409	G26	UTZ JOHN N	\$920	\$889	
	47	R	410	G26	PHILLIPS CHARLES L III	\$441	\$783	
50	R	205	G26	TINNERELLO THOMAS J + M.	\$583	\$286		
HISLOP ST	Null	R	6488	E09	KOSSELEANOR ESTHER	-\$195	\$622	
	10	R	7015	E09	MURRAY ELLEN J + JAMES P	-\$31	-\$656	
HOBRON ST	13	C	4382	E14	CARTER RITA H REVOCABLE.	\$186	-\$522	
	15	I	4383	E14	ORPHANIDES DEMETRIOS C	-\$93	-\$476	
HOLLY TERRACE	4	R	618	F25	SEALS KELLY CHARLES + N.	-\$155	-\$86	
	5	R	610	F25	NALIBOTSKI BORIS +	\$24	\$62	
	8	R	617	F25	FARGO JOHN + LINDA	-\$96	-\$55	
	11	R	611	F25	BRAVERMAN ROSALW G	-\$61	-\$58	
	12	R	616	F25	MACK SUSAN P + STEVEN A.	-\$132	-\$92	
	18	R	615	G25	ROTH ISABELLE M	-\$125	-\$96	
	19	R	612	F25	MATYAKUBOVA ELENA + RJ.	-\$164	-\$112	
HOME ST	22	R	614	G25	SALSBURG FRANCINET TRU.	-\$49	-\$66	
	23	R	613	F25	PERSI ANGELINE G	-\$150	-\$108	
	8	R	4949	F12	JPMORGAN CHASE BANK NA	\$89	-\$773	
	9	R	4933	F12	HALLISSEY PETER + PANDORA	\$50	-\$812	
	12	C	4948	F12	VINCENT JOHN + CATHERL	\$31	-\$476	
	14	C	4947	F12	LASKOSKI THOMAS T + JOA.	\$25	-\$506	
	17	R	4935	F12	SINAGRA ROSANNE M	\$162	-\$670	
HOPE ST	20	R	4945	F12	ALSTON MELVIN	\$94	-\$763	
	24	R	4943	F12	ROUISSE EDMUND JOHN &	-\$70	-\$423	
	30	R	4941	F12	WILLOX DAVID G +	\$58	-\$783	
	32	R	4940	F12	STODDARD JUSTIN L + AMY.	\$40	-\$796	
	Null	C	4795	E13	WVW FUNDING LLC	-\$298	\$658	
	9	R	4904	E12	TRASK CHARLES A JR	\$127	-\$754	
	13	R	4905	E13	HARRISON NORMAN WALLA.	\$33	-\$799	
HOPE ST	15	R	4906	E13	GUZMAN LUIS M	\$68	-\$885	
	18	R	4799	E13	AVELO MORTGAGE LLC	\$53	-\$788	
	22	R	4798	E13	GUZMAN LUIS MANUEL	\$14	-\$805	

Sum of \$ Difference Two-rate, Sum of \$ Difference AXI, Sum of \$ Difference AXI 5% and Sum of \$ Difference AXI + Two-rate broken down by Street Name, Street Number, Tax Class, Parcel ID, Map and Owner Name. The data is filtered on Homeowner, which keeps False and T. The view is filtered on Parcel ID, Street Name, Tax Class and Owner Name. The Parcel ID filter excludes Null. The Street Name filter has multiple members selected. The Tax Class filter has multiple members selected. The Owner Name filter has multiple members selected.



\$ Difference by Street

Street Name	Street Number	Tax Class	Parcel ID	Map	Owner Name	\$ Difference T wo-rate	\$ Difference AXI	\$ Difference AXI 5%
HOPE ST	26	R	4797	E13	BASKERVILLE CHARLENE L			
	28	R	4796	E13	OGRADY ROBERT			
	31	R	4793	E13	HURSHMAN WILLIAM R + A..			
	33	R	4794	E13	ALLEN JOEL			
	Null	I	4324	F15	SHAWSCOVE ASSOCIATES			
			4328	F14	COVE ASSOCIATES			
	20	C	4316	F14	TODD PATRICKA			
	56	C	4312	F14	CROCKERS REALTY LLC			
	70	C	4314	F14	CROCKER DAVID W + CYRIL			
	128	C	4319	F15	BURDICK WAYNE L			
	150	C	4311	F15	MINER + ALEXANDER LUMB..			
	152	C	3488	F15	WILDES ROBERT PSR MARI..			
	194	C	3505	F15	AMBER HOWARD ASSOC LLC			
	197	C	3451	F16	AMBER HOWARD ASSOC LLC			
	203	C	3452	F16	AMBER HOWARD ASSOC LLC			
			5969	F11	VESTA WINTHROP LLC			
	Null	C	5970	Null	VESTA WINTHROP LLC			
			5979	F11	105 HUNTINGTON LLC 1/2 +			
			5991	F11	LUCYBELL LLC			
			6193	F09	VESTA WINTHROP LLC			
	5	C	4993	F12	HUNTINGTON ST COOPERA..			
	15	C	4994	F12	STONINGTON BEHAVIORAL ..			
	21	C	4995	F12	MESSIER ALAN R			
	32	C	4977	F12	32-38 HUNTINGTON ST REA..			
	35	C	4997	F12	THIRTY-FIVE REALTY LLC			
	38	C	4976	F12	32-38 HUNTINGTON ST REA..			
	52	R	5002	F12	POLLIO JOSEPHINE J			
	56	C	5001	F12	GRUSKIN PHYLIS G			
	58	C	5000	F12	HOLTH FREDR K			
	83	C	5956	F12	THAMES VALLEY COUNCIL F..			
	99	C	5981	F11	BYLES MAC DOUGALL			
	105	C	5976	F11	105 HUNTINGTON LLC			
	111	C	5975	F11	DUTCHIE LLC			
	115	C	5974	F11	SHEPATIN MAXINE			
	128	C	5952	F11	LUCYBELL LLC			
	138	C	5990	F11	STONINGTON BEHAVIORAL ..			
	144	R	5989	F11	BERRY DAVID EST ATE			
	146	C	5988	F11	BERRY DAVID EST ATE			
	149	C	5968	F11	HUNTINGTON TOWERS ASS..			
	5	C	5004	F12	HOLTH FREDRIK D			
	9	C	5005	F12	HOLTH FREDRIK D			
	12	R	4975	F12	RAKOSKY GERALDINE AMR..			
	25	R	5008	F12	DAWKINS LUCILLE			
	27	R	5009	F12	HORNSTEIN DANIEL			
	33	C	4954	F12	BUSCETTO MICHAEL JR			
	38	R	4972	F12	PARKES ORVILLE +			
	43	I	4955	F12	FRIEDMAN JOSHUA A + ELI..			
	55	R	4956	F12	THOMPSON WILLIAM A + C..			
	61	R	4958	F12	DECHANE CHARLES + BON..			
	62	C	4966	F13	HOLLEY HEATHER			
	66	C	4965	F13	CARTER RITA H REVOCABLE..			
		C	5254	D12	JEFFERSON AVENUE LLC			
			5458	C11	ROGOVIN SAMUEL + BERG..			
			5709	D11	BRADY MARC USE			
			6645	C10	NYE DAWN M			
			100350	B07	BLACKBURN CLAUDETTE			
	7	R	4290	E14	ENCARNACION DANIEL			
	9	R	4292	E14	ALLAN AGENCY LLC			
	13	R	4293	E14	PALMER MICHELE + DAVID			
	15	R	4294	E14	VILLAVICENSIO MANUEL			
	20	R	4143	E14	GRILLO DOMENICO + MARA			
	21	R	4295	E14	SANTIA G O HERIBERTO + IR..			
	26	R	4142	E14	BOULTON ANTOINETTE J			
	29	C	4280	E14	TINBROS REALTY LLC			
	30	R	4141	E14	BRAYNE KEITH E			
	34	R	4140	E14	BURGESS FRANK P JR & CO..			
	38	R	4139	E14	FERNANDIS MARA			
	42	C	4138	E14	COTE PATRICKA T			
	46	I	4137	E14	SPON DAVID			
	49	R	5069	E13	PHILLIPS WALDREN			
	54	R	5056	E13	AMARO MARA M			
	55	R	5070	E13	SATTI JOHN			
	57	C	5072	E13	CLARK HOWARD L + DENISE A			
	58	R	5055	E13	CAMBIMANUEL F +			
	63	R	5073	E13	CLARK HOWARD L + DENISE A			
	64	R	5054	E13	WM SPECIALTY MORTGAGE..			
	66	R	5053	E13	F COILA LLC			
			5074	E13	DONTEE ASSOCIATES LLC			
			5075	E13	BRENNAN MICHAEL			
			5076	E13	WHITE GEORGE L			
			5077	E13	PJ & A LLC			
			5049	D13	LA'AU L KENT			
			5078	E13	DRAYTON LEROY J + EMILY			
			5187	D13	KUCSERA JOSEPH + KATHLE..			
			5186	D13	TURNER AUDREY P			
			5174	D13	DAY PUBLISHING COMPANY			
			5185	D13	VELEZ ELIZABETH			
			5175	D13	MORALES ROBERTO			
			5184	D13	PAUL RICHARD A SR +			
			5176	D13	BUNTIN ALVENA			
JEFFERSON AVE	127	R	5177	D13	SMITH DANIEL + ANGELA F			

Sum of \$ Difference T wo-rate, Sum of \$ Difference AXI, Sum of \$ Difference AXI 5% and Sum of \$ Difference AXI + T wo-rate broken down by Street Name, Street Number, Tax Class, Parcel ID, Map and Owner Name. The data is filtered on Homeowner, which keeps False and T. The view is filtered on Parcel ID, Street Name, Tax Class and Owner Name. The Parcel ID filter excludes Null. The Street Name filter has multiple members selected. The Tax Class filter has multiple members selected. The Owner Name filter has multiple members selected.

\$ Difference by Street

Street Name	Street Number	Tax Class	Parcel ID	Map	Owner Name	ice AXI 5%	\$ Difference AXI + Two-rate
HOPE ST	26	R	4797	E13	BASKERVILLE CHARLENE L	\$94	-\$762
HOPE ST	28	R	4796	E13	OGRADY ROBERT	\$75	-\$800
HOPE ST	31	R	4793	E13	HURSHMAN WILLIAM R + A...	\$51	-\$789
HOPE ST	33	R	4794	E13	ALLEN JOEL	-\$12	-\$839
HOPE ST	Null	I	4324	F15	SHAWSCOVE ASSOCIATES	-\$58	\$185
HOPE ST	Null	I	4328	F14	COVE ASSOCIATES	-\$11	\$37
HOPE ST	20	C	4316	F14	TODD PATRICK	-\$562	\$2,874
HOPE ST	56	C	4312	F14	CROCKERS REALTY LLC	-\$10,888	\$40,329
HOPE ST	70	C	4314	F14	CROCKER DAVID W + CYRIL	\$1,961	\$6,527
HOPE ST	128	C	4319	F15	BURDICK WAYNE L	-\$1,791	\$6,450
HOPE ST	150	C	4311	F15	MINER + ALEXANDER LUMB...	-\$1,462	\$5,008
HOPE ST	152	C	3488	F15	WILDES ROBERT PSR MARI...	-\$282	\$71
HOPE ST	194	C	3505	F15	AMBER HOWARD ASSOC LLC	\$7,677	\$10,972
HOPE ST	197	C	3451	F16	AMBER HOWARD ASSOC LLC	-\$578	\$1,685
HOPE ST	203	C	3452	F16	AMBER HOWARD ASSOC LLC	-\$354	\$1,040
HOPE ST	5969	F11	VESTA WINTHROP LLC			\$5,867	\$11,653
HOPE ST	5970	Null	VESTA WINTHROP LLC			\$10,274	\$3,346
HOPE ST	5979	F11	105 HUNTINGTON LLC 1/2 +			-\$129	\$391
HOPE ST	5991	F11	LUCYBELL LLC			-\$237	\$702
HOPE ST	6193	F09	VESTA WINTHROP LLC			\$5,605	\$13,634
HOPE ST	5	C	4993	F12	HUNTINGTON ST COOPERA...	\$447	\$386
HOPE ST	15	C	4994	F12	STONINGTON BEHAVIORAL ...	\$487	-\$14
HOPE ST	21	C	4995	F12	MESSIER ALAN R	\$71	\$26
HOPE ST	32	C	4977	F12	32-38 HUNTINGTON ST REA...	-\$260	\$233
HOPE ST	35	C	4997	F12	THIRTY-FIVE REALTY LLC	-\$209	\$291
HOPE ST	38	C	4976	F12	32-38 HUNTINGTON ST REA...	-\$24	\$407
HOPE ST	52	R	5002	F12	POLLIO JOSEPHINE J	\$97	-\$741
HOPE ST	56	C	5001	F12	GRUSKIN PHYLLIS G	\$76	-\$695
HOPE ST	58	C	5000	F12	HOLTH FREDR K	\$95	-\$50
HOPE ST	83	C	5956	F12	THAMES VALLEY COUNCIL F...	\$318	\$517
HOPE ST	99	C	5981	F11	BYLES MACDOUGALL	\$19	\$1,402
HOPE ST	105	C	5976	F11	105 HUNTINGTON LLC	-\$16	\$965
HOPE ST	111	C	5975	F11	DUTCHIE LLC	\$153	\$946
HOPE ST	115	C	5974	F11	SHEPATIN MAXINE	-\$460	\$1,213
HOPE ST	128	C	5952	F11	LUCYBELL LLC	-\$316	\$740
HOPE ST	138	C	5990	F11	STONINGTON BEHAVIORAL ...	-\$52	-\$175
HOPE ST	144	R	5989	F11	BERRY DAVID EST ATE	\$30	-\$640
HOPE ST	146	C	5988	F11	BERRY DAVID EST ATE	-\$26	-\$244
HOPE ST	149	C	5968	F11	HUNTINGTON TOWERS ASS...	\$5,550	\$11,175
HOPE ST	5	C	5004	F12	HOLTH FREDRIK D	-\$142	\$451
HOPE ST	9	C	5005	F12	HOLTH FREDRIK D	-\$326	\$134
HOPE ST	12	R	4975	F12	RAKOSKYGERALDINE AMR...	\$167	-\$674
HOPE ST	25	R	5008	F12	DAWKINS LUCILLE	\$9	-\$782
HOPE ST	27	R	5009	F12	HORNSTEIN DANIEL	\$107	-\$746
HOPE ST	33	C	4954	F12	BUSCETTO MICHAEL JR	-\$266	\$602
HOPE ST	38	R	4972	F12	PARKES ORVILLE +	\$13	-\$764
HOPE ST	43	I	4955	F12	FRIEDMAN JOSHUA A + ELI...	-\$250	\$1,046
HOPE ST	55	R	4956	F12	THOMPSON WILLIAM A + C...	\$34	-\$748
HOPE ST	61	R	4958	F12	DECHANE CHARLES + BON...	-\$25	-\$773
HOPE ST	62	C	4966	F13	HOLLEY HEATHER	\$190	-\$787
HOPE ST	66	C	4965	F13	CARTER RITA H REVOCABLE...	\$218	-\$700
HOPE ST	Null	C	5254	D12	JEFFERSON AVENUE LLC	-\$285	\$907
HOPE ST	Null	C	5458	C11	ROGOVIN SAMUEL + BERG...	-\$236	\$773
HOPE ST	Null	R	5709	D11	BRADY MARC USE	-\$168	\$528
HOPE ST	Null	R	6645	C10	NYE DAWN M	-\$125	\$397
HOPE ST	Null	R	100350	B07	BLACKBURN CLAUDETTE	\$0	\$1
HOPE ST	7	R	4290	E14	ENCARNACION DANIEL	-\$33	-\$819
HOPE ST	9	R	4292	E14	ALLAN AGENCY LLC	-\$141	\$450
HOPE ST	13	R	4293	E14	PALMER MICHELE + DAVID	\$134	-\$752
HOPE ST	15	R	4294	E14	VILLAVICENSIO MANUEL	\$33	-\$803
HOPE ST	20	R	4143	E14	GRILLO DOMENICO + MARA...	\$100	-\$728
HOPE ST	21	R	4295	E14	SANTIAGO HERIBERTO + IR...	\$38	-\$781
HOPE ST	26	R	4142	E14	BOULTON ANTOINETTE J	-\$3	-\$811
HOPE ST	29	C	4280	E14	TINBROS REALTY LLC	-\$49	\$849
HOPE ST	30	R	4141	E14	BRAYNE KEITH E	-\$17	-\$819
HOPE ST	34	R	4140	E14	BURGESS FRANK P JR & CO...	\$30	-\$798
HOPE ST	38	R	4139	E14	FERNANDIS MARA	-\$14	-\$818
HOPE ST	42	C	4138	E14	COTE PATRICK T	-\$56	-\$557
HOPE ST	46	I	4137	E14	SPON DAVID	\$38	-\$507
HOPE ST	49	R	5069	E13	PHILLIPS WALDREN	\$54	-\$782
HOPE ST	54	R	5056	E13	AMAROMAR M	\$31	-\$820
HOPE ST	55	R	5070	E13	SATTI JOHN	-\$42	-\$721
HOPE ST	57	C	5072	E13	CLARK HOWARD L + DENISE A	-\$181	\$350
HOPE ST	58	R	5055	E13	CAMBIMANUEL F +	-\$30	-\$821
HOPE ST	63	R	5073	E13	CLARK HOWARD L + DENISE A	\$30	-\$801
HOPE ST	64	R	5054	E13	WM SPECIALTY MORTGAGE...	\$53	-\$779
HOPE ST	66	R	5053	E13	F COILA LLC	\$136	-\$728
HOPE ST	67	R	5074	E13	DONTEE ASSOCIATES LLC	-\$40	-\$708
HOPE ST	67	R	5075	E13	BRENNAN MICHAEL	\$14	-\$966
HOPE ST	69	R	5076	E13	WHITE GEORGE L	-\$13	-\$837
HOPE ST	71	C	5077	E13	PJ & A LLC	\$45	\$1,377
HOPE ST	88	R	5049	D13	LAU L KENT	\$47	-\$789
HOPE ST	91	R	5078	E13	DRAYTON LEROY J + EMILY	\$56	-\$764
HOPE ST	108	R	5187	D13	KUCSERA JOSEPH + KATHLE...	-\$3	-\$789
HOPE ST	112	R	5186	D13	TURNER AUDREY P	\$9	-\$808
HOPE ST	113	C	5174	D13	DAY PUBLISHING COMPANY	-\$379	\$1,176
HOPE ST	116	R	5185	D13	VELEZ ELIZABETH	\$25	-\$801
HOPE ST	119	R	5175	D13	MORALES ROBERTO	\$17	-\$785
HOPE ST	122	R	5184	D13	PAUL RICHARD A SR +	-\$21	-\$822
HOPE ST	123	R	5176	D13	BUNTIN ALVENA	\$15	-\$792
JEFFERSON AVE	127	R	5177	D13	SMITH DANIEL + ANGELA F	-\$46	-\$770

Sum of \$ Difference Two-rate, Sum of \$ Difference AXI, Sum of \$ Difference AXI 5% and Sum of \$ Difference AXI + Two-rate broken down by Street Name, Street Number, Tax Class, Parcel ID, Map and Owner Name. The data is filtered on Homeowner, which keeps False and T. The view is filtered on Parcel ID, Street Name, Tax Class and Owner Name. The Parcel ID filter excludes Null. The Street Name filter has multiple members selected. The Tax Class filter has multiple members selected. The Owner Name filter has multiple members selected.

\$ Difference by Street

Street Name	Street Number	Tax Class	Parcel ID	Map	Owner Name	\$ Difference T wo-rate	\$ Difference AXI	\$ Difference AXI 5%
	128	C	5183	D13	SUNTUP JEFFREYH	\$353		\$38
	132	C	5182	D13	SUNTUP JEFFREYH	\$241		-\$94
	136	C	5181	D13	SUNTUP JEFFREYH	\$373		\$90
	144	C	5241	D12	PEZZELLO LUCIA	\$80		\$408
	151	I	5253	D12	RUBY ASSOCIATES PARTNE.	\$226		\$393
	171	C	5295	D12	MAGAO GARY + PATRICA	\$164		-\$803
	172	R	5240	D12	WINKLER GLORIA C	-\$44		-\$727
	174	R	5238	D12	HOLMES BENJAMN	-\$127		-\$512
	177	R	5296	D12	DUBE PAUL R	-\$10		-\$832
	178	C	5239	D12	VERGE LLC	\$1		-\$869
	181	C	5297	D12	187 JEFFERSON AVE LLC	\$386		-\$607
	184	R	5312	D12	ROBERT S SCOTT D	\$1		-\$857
	185	C	5590	D12	JEFFERSON AVENUE LLC	\$431		\$64
	192	R	5310	D12	WALKER GEORGE III + EDN...	\$22		-\$881
	194	R	5309	D12	FARFAN MARA T	-\$32		-\$772
	198	R	5308	D12	KRAUSE JOSEPH HERMAN+	\$31		-\$939
	204	R	5616	D12	MARTINEZ LUISA E	\$43		-\$967
	205	C	5624	D12	CRISTINA SAMUEL & STEVEN	\$335		\$209
	206	R	5615	D12	ADAMSON JEFFREY D	\$7		-\$864
	207	R	5625	D12	DURAN ALTAGRACA	-\$113		-\$538
	210	R	5614	D12	NEWKIRK LAURAL C	\$17		-\$889
	216	R	5613	D12	KILLIAN FREDERICK R	\$76		-\$1,017
	217	C	5626	D12	TORRES GUILBERTO G &	\$688		\$685
	220	R	5612	D12	VANASSE BRIANA + NANCY	-\$29		-\$776
	224	R	5611	D12	HAMLER VIRGINA	-\$35		-\$761
	227	C	5627	D12	TORRES HORTENCIA ESTAT.	\$342		-\$497
	228	R	5610	D12	CHRISTINA MARYELLEN	\$20		-\$899
	232	R	5739	D11	HODGE ELSA A	-\$45		-\$666
	237	C	5706	D11	CED REALTY LLC	\$312		\$180
	245	R	5707	D11	RUIZ JORGE L & ALTAGRACA	\$1		-\$836
	249	R	5708	D11	BRADY MARCUS E	-\$5		-\$842
	250	R	5738	D11	STANBERRY EDWARD ALEX.	\$43		-\$958
	254	R	5737	D11	VELEZ JAVIER	-\$32		-\$770
	257	R	5710	D11	MASTRONUNZIO LEE + RAY	\$61		-\$1,006
	260	R	5736	D11	PARDEE NANCY I	\$6		-\$862
	261	R	5711	D11	JACKSON LEO E + BARBARA	\$57		-\$994
	262	R	5735	D11	LMK PROPERTIES LLC	-\$82		-\$629
	263	R	5712	D11	WALKER KATHLEEN	\$18		-\$900
	265	R	5713	D11	WHITE LAURA & HERBERT V	\$18		-\$901
	266	R	5734	D11	RODRIGUEZ GRISSELLE M + ...	\$51		-\$984
	272	R	5733	D11	JULIANI LUCY	\$18		-\$817
	286	R	5751	D11	THORNTON JULIETTE	\$56		-\$982
	287	R	5762	D11	AUSTIN SEANICE + CURTIS	\$9		-\$849
	291	R	5763	D11	BROWN MICHAEL B + MARY...	-\$9		-\$836
	294	R	5750	D11	MEJIA JUAN	\$16		-\$863
	295	R	5764	D11	RICHARDSON ERICA L	\$11		-\$886
	300	R	5749	D11	BARGNESI MARCA +	-\$17		-\$726
	301	R	5757	D11	SMITH DAVID N	-\$40		-\$724
	311	R	5758	D11	NGUYEN NAM HOANG	\$71		-\$960
	315	R	5430	D11	SYRACUSE PETER J L/U +	-\$6		-\$737
	319	R	5431	D11	MUSCARELLA CHARLENE	\$13		-\$889
	321	R	5432	C11	RODRIGUEZ ALFREDO +	-\$26		-\$786
	322	R	5412	D11	BARGNESI ALDO	\$27		-\$909
	324	C	5411	D11	PEZZELLO SONNY F + LUCY	\$190		-\$661
	325	R	5433	C11	MONTANEZ ROLANDO SR +	-\$27		-\$760
	326	R	5410	C11	PEZZELLO SONNY F + LUCY	-\$9		-\$823
	327	R	5435	C11	WINFREY WILLIAM J	\$44		-\$955
	328	R	5409	C11	COTE DONALD W + PATRIC...	\$28		-\$916
	330	R	5408	C11	BURLESON GEORGE C SR + ...	\$26		-\$901
	331	R	5436	C11	VERDI VIRGILIO	-\$19		-\$797
	332	R	5407	C11	COTTO CARMELO J	\$16		-\$887
	333	R	5437	C11	FIGUEROA BLANCA AKA B R...	\$32		-\$937
	337	R	5438	C11	DEVEAU CECIL H	\$39		-\$954
	342	R	5406	C11	MONTANARI MATTHEW J	-\$7		-\$829
	349	R	5460	C11	SCARPA GARY J ET AL	\$99		-\$897
	350	R	5470	C11	SABATER VENI	\$26		-\$900
	354	R	5469	C11	MARTELL VERA L	\$12		-\$882
	356	R	5468	C11	SECRETARY OF HOUSING & ...	\$139		-\$847
	357	R	5451	C11	LOUNSBURY ROSEMARY	\$12		-\$886
	360	R	5467	C11	CARBONI LILLIAN A	\$20		-\$842
	361	R	5452	C11	RICCI GUYD	\$42		-\$945
	365	R	5453	C11	COX ANDREA C	\$19		-\$891
	366	R	5466	C11	BANKS ROBERT L & LORRIE E	-\$2		-\$681
	372	R	5465	C11	SPEER SHERI A	\$97		-\$1,002
	373	R	5454	C11	HAMLER PAUL E SR + ALEXA...	\$86		-\$950
	377	R	5456	C11	ROGOVIN SAMUEL	\$15		-\$881
	387	R	5457	C11	ROGOVIN SAMUEL + BERG...	\$60		-\$993
	432	R	5463	C10	AURORA LOAN SERVICES LLC	\$1,166		\$518
	447	R	6641	C10	BUCKO WILLIAM C SR + GE...	\$63		-\$878
	449	R	6642	C10	MERCADO JEANNE	\$60		-\$929
	451	R	6643	C10	SAGLAM LORRAINE + BILGE...	\$79		-\$748
	463	R	6644	C10	NYE DAWN M	\$34		-\$912
	556	R	6674	B10	556 JEFFERSON LLC	-\$19		-\$782
	560	R	6672	B10	MILLER RONALD	\$38		-\$953
	562	R	6673	B10	MILLER RONALD F	\$59		-\$999
	758	R	6693	B07	BLACKBURN CALLEM	\$99		-\$788
	1	R	7287	D07	JONES JAMES B + WINIFRED	\$122		-\$980
	2	R	7277	D07	DUPREY MAUREEN	\$97		-\$911
	3	R	7288	D07	ORTIZ FERNANDO	\$93		-\$867
	4	R	7276	D07	RAMOS PORFIRIO	-\$23		-\$609
JENNIE ST	18	R	7275	D07	BEAUDRY NICKIA +	\$53		-\$751

Sum of \$ Difference T wo-rate, Sum of \$ Difference AXI, Sum of \$ Difference AXI 5% and Sum of \$ Difference AXI + T wo-rate broken down by Street Name, Street Number, Tax Class, Parcel ID, Map and Owner Name. The data is filtered on Homeowner, which keeps False and T. The view is filtered on Parcel ID, Street Name, Tax Class and Owner Name. The Parcel ID filter excludes Null. The Street Name filter has multiple members selected. The Tax Class filter has multiple members selected. The Owner Name filter has multiple members selected.

\$ Difference by Street

Street Name	Street Number	Tax Class	Parcel ID	Map	Owner Name	ice AXI 5%	\$ Difference AXI + Two-rate
JEFFERSON AVE	128	C	5183	D13	SUNTUPJEFFREYH	-\$295	\$629
	132	C	5182	D13	SUNTUPJEFFREYH	-\$201	\$330
	136	C	5181	D13	SUNTUPJEFFREYH	-\$311	\$706
	144	C	5241	D12	PEZZELLO LUCIA	-\$67	\$474
	151	I	5253	D12	RUBYASSOCIATESPARTNE.	-\$188	\$708
	171	C	5295	D12	MAGAO GARY + PATRICA	-\$137	-\$389
	172	R	5240	D12	WINKLER GLORIA C	\$37	-\$679
	174	R	5238	D12	HOLMES BENJAMN	\$106	-\$641
	177	R	5296	D12	DUBEPAUL R	\$9	-\$709
	178	C	5239	D12	VERGE LLC	-\$1	-\$721
	181	C	5297	D12	187 JEFFERSON AVE LLC	-\$322	\$150
	184	R	5312	D12	ROBERT S SCOTT D	-\$1	-\$710
	185	C	5590	D12	JEFFERSON AVENUE LLC	-\$360	\$783
	192	R	5310	D12	WALKER GEORGE III + EDN...	-\$18	-\$695
	194	R	5309	D12	FARFAN MARA T	\$26	-\$695
	198	R	5308	D12	KRAUSE JOSEPH HERMAN+	-\$26	-\$727
	204	R	5616	D12	MARTINEZ LUISA E	-\$36	-\$731
	205	C	5624	D12	CRISTINA SAMUEL & STEVEN	-\$280	\$741
	206	R	5615	D12	ADAMSON JEFFREY D	-\$6	-\$706
	207	R	5625	D12	DURAN ALTAGRACA	\$94	-\$638
	210	R	5614	D12	NEWKIRK LAURAL C	-\$14	-\$710
	216	R	5613	D12	KILLIAN FREDERICK R	-\$63	-\$717
	217	C	5626	D12	TORRES GUILBERTO G &	-\$491	\$1,565
	220	R	5612	D12	VANASSE BRIANA + NANCY	\$24	-\$694
	224	R	5611	D12	HAMLER VIRGINA	\$30	-\$693
	227	C	5627	D12	TORRES HORTENCIA ESTAT.	-\$286	\$166
	228	R	5610	D12	CHRISTINA MARYELLEN	-\$17	-\$713
	232	R	5739	D11	HODGE ELSA A	\$38	-\$630
	237	C	5706	D11	CED REALTY LLC	-\$261	\$678
	245	R	5707	D11	RUIZ JORGE L + ALTAGRACA	-\$1	-\$693
	249	R	5708	D11	BRADY MARCUS E	\$4	-\$708
	250	R	5738	D11	STANBERRY EDWARD ALEX.	-\$36	-\$724
	254	R	5737	D11	VELEZ JAVIER	\$27	-\$694
	257	R	5710	D11	MASTRONUNZIO LEE + RAY	-\$51	-\$732
	260	R	5736	D11	PARDEE NANCY I	-\$5	-\$706
	261	R	5711	D11	JACKSON LEO E + BARBARA	-\$48	-\$730
	262	R	5735	D11	LMK PROPERTIES LLC	\$68	-\$661
	263	R	5712	D11	WALKER KATHLEEN	-\$15	-\$717
	265	R	5713	D11	WHITE LAURA & HERBERT V	-\$15	-\$717
	266	R	5734	D11	RODRIGUEZ GRISELLE M + ...	-\$43	-\$731
	272	R	5733	D11	JULIANI LUCY	-\$15	-\$649
	286	R	5751	D11	THORNTON JULIETTE	-\$47	-\$721
	287	R	5762	D11	AUSTIN SEANICE + CURTIS	-\$8	-\$690
	291	R	5763	D11	BROWN MICHAEL B + MARY...	\$8	-\$710
	294	R	5750	D11	MEJIA JUAN	-\$13	-\$691
	295	R	5764	D11	RICHARDSON ERICA L	-\$9	-\$718
	300	R	5749	D11	BARGNESI MARCA +	\$14	-\$632
	301	R	5757	D11	SMITH DAVID N	\$34	-\$670
	311	R	5758	D11	NGUYEN NAM HOANG	-\$59	-\$678
	315	R	5430	D11	SYRACUSE PETER J L/U +	\$5	-\$623
	319	R	5431	D11	MUSCARELLA CHARLENE	-\$11	-\$715
	321	R	5432	C11	RODRIGUEZ ALFREDO +	\$22	-\$698
322	R	5412	D11	BARGNESI ALDO	-\$22	-\$710	
324	C	5411	D11	PEZZELLO SONNY F + LUCY	-\$159	-\$228	
325	R	5433	C11	MONTANEZ ROLANDO SR +	\$23	-\$677	
326	R	5410	C11	PEZZELLO SONNY F + LUCY	\$8	-\$699	
327	R	5435	C11	WINFREY WILLIAM J	-\$36	-\$720	
328	R	5409	C11	COTE DONALD W + PATRIC...	-\$24	-\$713	
330	R	5408	C11	BURLESON GEORGE C SR + ...	-\$22	-\$704	
331	R	5436	C11	VERDI VIRGILIO	\$16	-\$694	
332	R	5407	C11	COTTO CARMB J	-\$13	-\$710	
333	R	5437	C11	FIGUEROA BLANCA AKA BR...	-\$27	-\$724	
337	R	5438	C11	DEVEAU CECIL H	-\$33	-\$726	
342	R	5406	C11	MONTANARI MATTHEW J	\$6	-\$701	
349	R	5460	C11	SCARPA GARY J ET AL	-\$83	-\$577	
350	R	5470	C11	SABATER VENI	-\$22	-\$703	
354	R	5469	C11	MARTELL VERA L	-\$10	-\$712	
356	R	5468	C11	SECRETARY OF HOUSING & ...	-\$116	-\$468	
357	R	5451	C11	LOUNSBURY ROSEMARY	-\$10	-\$716	
360	R	5467	C11	CARBONI LILLIAN A	-\$17	-\$666	
361	R	5452	C11	RICCI GUYD	-\$35	-\$714	
365	R	5453	C11	COX ANDREA C	-\$16	-\$708	
366	R	5466	C11	BANKS ROBERT L & LORRIE E	\$2	-\$569	
372	R	5465	C11	SPEER SHERI A	-\$81	-\$669	
373	R	5454	C11	HAMLER PAUL E SR + ALEXA...	-\$72	-\$643	
377	R	5456	C11	ROGOVIN SAMUEL	-\$12	-\$707	
387	R	5457	C11	ROGOVIN SAMUEL + BERG...	-\$50	-\$724	
432	R	5463	C10	AURORA LOAN SERVICES LLC	-\$974	\$2,405	
447	R	6641	C10	BUCKO WILLIAM C SR + GE...	-\$53	-\$622	
449	R	6642	C10	MERCADO JEANNE	-\$50	-\$670	
451	R	6643	C10	SAGLAM LORRAINE + BILGE...	-\$66	-\$487	
463	R	6644	C10	NYE DAWN M	-\$28	-\$700	
556	R	6674	B10	556 JEFFERSON LLC	\$16	-\$682	
560	R	6672	B10	MILLER RONALD	-\$32	-\$727	
562	R	6673	B10	MILLER RONALD F	-\$49	-\$730	
758	R	6693	B07	BLACKBURN CALLEM	-\$83	-\$486	
1	R	7287	D07	JONES JAMES B + WINIFRED	-\$102	-\$608	
2	R	7277	D07	DUPREY MAUREEN	-\$81	-\$593	
3	R	7288	D07	ORTIZ FERNANDO	-\$77	-\$563	
4	R	7276	D07	RAMOS PORFIRIO	\$19	-\$545	
JENNIE ST	18	R	7275	D07	BEAUDRY NICKIA +	-\$44	-\$534

Sum of \$ Difference Two-rate, Sum of \$ Difference AXI, Sum of \$ Difference AXI 5% and Sum of \$ Difference AXI + Two-rate broken down by Street Name, Street Number, Tax Class, Parcel ID, Map and Owner Name. The data is filtered on Homeowner, which keeps False and T. The view is filtered on Parcel ID, Street Name, Tax Class and Owner Name. The Parcel ID filter excludes Null. The Street Name filter has multiple members selected. The Tax Class filter has multiple members selected. The Owner Name filter has multiple members selected.

\$ Difference by Street

Street Name	Street Number	Tax Class	Parcel ID	Map	Owner Name	\$ Difference T wo-rate	\$ Difference AXI	\$ Difference AXI 5%
JENNIE ST	25	R	7289	D07	GOU MENOS GEORGE H + H...	\$54		-\$767
JENNIE ST	26	R	7043	D07	LONG EDWARD R + AMELIA	\$124		-\$966
JENNIE ST	31	R	7290	D07	KELLY RICHARD P + KELLEY...	\$49		-\$676
JENNIE ST	32	R	7042	D07	FEIGL LINDA C + CHARLES N	\$99		-\$828
JENNIE ST	35	R	102005	D07	PARKER CRAIG W	-\$38		-\$536
JEROME RD	16	R	170	G27	MOORE ELIZABETH L	\$962		\$3,188
JEROME RD	32	R	208	G27	PAPADAKOS JAMES N +	\$293		\$1,917
JEROME RD	36	R	207	G27	BURDICK REID B + ANN T	-\$117		\$1,057
KATIE LN	23	R	1860	E21	LAREAU PENNY L	\$152		-\$656
KATIE LN	24	R	1870	E21	WILLIAMS CLINTON H	\$186		-\$711
KATIE LN	27	R	1861	E21	LUCAS NICANOR III	\$76		-\$470
KATIE LN	28	R	1869	E21	MORALES JESSE W + MICHE...	\$91		-\$506
KATIE LN	32	R	1868	E21	MURILLO HUGO E + MARIBEL	\$216		-\$674
KATIE LN	33	R	1862	E21	FRAZELLE EDGAR E JR	\$169		-\$700
KATIE LN	36	R	1867	E21	ONGSINGCO ANTONIO L + ...	\$119		-\$532
KATIE LN	41	R	1863	E21	WOODSTOCK CHARLES R & ...	\$107		-\$528
KATIE LN	42	R	1866	E21	RATION PRISCILLA L	\$174		-\$685
KATIE LN	49	R	1864	E21	AIKEN CYNTHIA A	\$169		-\$556
KATIE LN	50	R	1865	E21	SAVONA DONALD J	\$177		-\$572
KEENEY LN	20	R	2203	G21	DE WIT EDWIN J &	\$329		-\$194
KEENEY LN	21	R	100399	G21	VELEZ JULIO	\$537		\$163
KEENEY LN	24	R	2202	G21	CHASE HOME FINANCE LLC	\$317		-\$721
KEENEY LN	25	R	2195	G21	RCS REO I LLC	\$250		-\$83
KEENEY LN	30	R	2201	G21	THOMAS SUSAN W	\$280		-\$702
KEENEY LN	32	R	2200	G21	WUJTEWICZ STANLEY V SR +	\$206		-\$550
KEENEY LN	33	R	2196	G21	TRAYSTMAN SETH I	\$250		-\$725
KEENEY LN	35	R	2197	G21	GRAY JOSHUA P +	\$204		-\$568
KEENEY LN	36	R	2199	G21	RACE LISA A +	\$99		-\$213
KEENEY LN	41	R	2198	G21	FARINA FRANK A	\$255		-\$696
KONOMOCT ST	8	R	6518	D09	LANCASTER ROBERT L + HE...	\$46		-\$919
KONOMOCT ST	10	R	6517	D09	PACKER MARY V	\$69		-\$944
KONOMOCT ST	15	R	6560	D09	ACCREDITED HOME LENDER...	\$39		-\$878
KONOMOCT ST	16	R	6516	D09	BROWN ROGER A JR &	\$79		-\$990
KONOMOCT ST	20	R	6515	D09	GREENOUGH VINCENT + BO...	\$68		-\$930
KONOMOCT ST	25	R	6561	D09	LEWIS CAMERON + MARGA...	\$28		-\$869
KONOMOCT ST	27	R	6562	D09	GUZMAN PATRIA	\$47		-\$954
KONOMOCT ST	28	R	6514	D09	GOMEZ JOSEPH N + MILDR...	\$28		-\$865
KONOMOCT ST	31	R	6563	D09	WILLIAMS HELGA DENISE +	\$72		-\$952
KONOMOCT ST	36	R	6513	D09	USBANK NATL ASSOC TRUS...	\$45		-\$900
LEARNED ST	Null	R	6893	D08	LINDER HERBERT + RENA T...	\$260		\$303
LEARNED ST	15	R	6895	D09	MORRIS REALTY COMPAN...	\$216		\$252
LEARNED ST	15	R	6579	D09	HOLLOVICTORIAL	\$100		-\$996
LEARNED ST	22	R	6894	D09	MORRIS REALTY COMPANY	-\$27		-\$723
LEARNED ST	23	R	6871	D09	PLUNKET JOY	\$70		-\$827
LEARNED ST	25	R	6872	D08	RENE MAGDALA	-\$54		-\$618
LEARNED ST	35	R	6873	D08	ORLOWSKI KENNETH	\$19		-\$829
LEARNED ST	39	R	6874	D08	COLLINS DAVID M + KATHRY...	\$13		-\$815
LEARNED ST	41	R	6875	D08	TRIANDA FILLOU JOHN G -J...	\$36		-\$872
LEARNED ST	49	R	6876	D08	PASKEWICH JOSEPH S + GL...	\$29		-\$855
LEARNED ST	53	R	6877	D08	PASKEWICH JOSEPH D + DE...	\$77		-\$968
LEARNED ST	55	R	6878	D08	BURKHOLDER JAMES R	\$50		-\$914
LEARNED ST	59	R	6879	D08	NIVAL WILFREDO	\$22		-\$847
LEDYARD ST	47	R	5817	D11	ALIMOHAMMAD B	\$25		-\$918
LEDYARD ST	50	R	5835	D11	VON WINKLE KARL	-\$50		-\$725
LEDYARD ST	55	R	5818	D10	CARRILLO GLORIA E +	-\$14		-\$801
LEDYARD ST	56	R	5834	D11	CLUFF MINTBER J	\$18		-\$896
LEDYARD ST	60	R	5833	D11	ELLIOTT BERYL + SANDRA	-\$23		-\$793
LEDYARD ST	61	R	5819	D10	OCONNOR JEANNE F ESTATE	\$40		-\$936
LEDYARD ST	64	R	5832	D11	JANES DONALD D	\$50		-\$971
LEDYARD ST	65	R	5820	D10	ORTIZ JOSE F -LUZ S	\$37		-\$923
LEDYARD ST	68	R	5831	D10	MICKUS MARY D	\$31		-\$918
LEDYARD ST	72	R	5830	D10	FRENCH DAVID M JR + STE...	\$21		-\$856
LEDYARD ST	75	R	5821	D10	VIETSDIANEM	\$0		-\$846
LEDYARD ST	76	R	5827	D10	PICKERING JOHN C + DORO...	\$78		-\$684
LEDYARD ST	79	R	5822	D10	WILLIAMS LA WRENCE C &	-\$32		-\$765
LEDYARD ST	80	R	5829	D10	HERNANDEZ LIBERATA	-\$40		-\$756
LEDYARD ST	81	R	5823	D10	ASALDE JULIO + LORNA J	\$17		-\$886
LEDYARD ST	84	R	5828	D10	HYLTON CHARLES C + ANGE...	-\$2		-\$851
LEDYARD ST	85	R	5824	D10	HENDRICKSON JOHN J	\$38		-\$950
LEDYARD ST	88	R	6280	D10	ALGER MICHAEL J + SHARON...	\$3		-\$865
LEDYARD ST	90	R	6279	D10	GREEN KRISTAN M	-\$22		-\$804
LEDYARD ST	114	R	6341	D10	PEARSON ELSIE HAYNES + ...	-\$16		-\$807
LEDYARD ST	115	R	6372	D10	DEVLIN CATHERINE & ANTH...	-\$57		-\$713
LEDYARD ST	118	R	6340	D10	OUDKERK PHILIP S &	-\$36		-\$769
LEDYARD ST	119	R	6373	D10	OLYNCIWMICHAEL +	\$41		-\$955
LEDYARD ST	122	R	6339	D10	ROBERTS EDWIN W	-\$35		-\$759
LEDYARD ST	123	R	6374	D10	LOPEZ ANIBAL +	\$29		-\$925
LEDYARD ST	126	R	6338	D10	BRENNAN PAULE	\$59		-\$989
LEDYARD ST	130	R	6337	D10	BETSEMMA S	\$46		-\$956
LEDYARD ST	134	R	6336	D10	DEUTSCHE BANK NATL TRU...	\$65		-\$995
LEDYARD ST	166	R	6527	D09	SEARLE JACK ALVIN & ALVL...	\$17		-\$827
LEDYARD ST	170	R	6526	D09	UGUCCIONI JEAN C	\$12		-\$824
LEDYARD ST	174	R	6525	D09	MASTRANDREA RICHARD M ...	\$60		-\$937
LEDYARD ST	178	R	6524	D09	UGUCCIONI JEAN E	-\$25		-\$717
LEDYARD ST	197	R	6502	D09	ADEUTIABIODUN + SOTEJI	\$1		-\$798
LEDYARD ST	198	R	6589	D09	YOUNGS ROBERT G	\$209		\$244
LEDYARD ST	200	R	6588	D09	MCGUIRE MEGAN R	-\$2		-\$789
LEDYARD ST	203	R	6503	D09	CARHART JUSTINE + MIST...	-\$8		-\$774
LEDYARD ST	205	R	6504	D09	MURPHY THOMAS M + ANNE	-\$28		-\$725
LEDYARD ST	206	R	6587	D09	SULLIVAN THOMAS	\$35		-\$877
LEDYARD ST	210	R	6586	D09	VEGA JOSE A + ANA	\$30		-\$865

Sum of \$ Difference T wo-rate, Sum of \$ Difference AXI, Sum of \$ Difference AXI 5% and Sum of \$ Difference AXI + T wo-rate broken down by Street Name, Street Number, Tax Class, Parcel ID, Map and Owner Name. The data is filtered on Homeowner, which keeps False and T. The view is filtered on Parcel ID, Street Name, Tax Class and Owner Name. The Parcel ID filter excludes Null. The Street Name filter has multiple members selected. The Tax Class filter has multiple members selected. The Owner Name filter has multiple members selected.

\$ Difference by Street

Street Name	Street Number	Tax Class	Parcel ID	Map	Owner Name	ice AXI 5%	\$ Difference AXI + Two-rate
JENNIE ST	25	R	7289	D07	GOU MENOS GEORGE H + H...	-\$45	-\$546
	26	R	7043	D07	LONG EDWARD R + AMELIA	-\$103	-\$592
	31	R	7290	D07	KELLY RICHARD P + KELLEY...	-\$41	-\$478
	32	R	7042	D07	FEIGL LINDA C + CHARLES N	-\$83	-\$519
	35	R	102005	D07	PARKER CRAIG W	\$32	-\$510
JEROME RD	16	R	170	G27	MOORE ELIZABETH L	-\$803	\$4,276
	32	R	208	G27	PAPADAKOS JAMES N +	-\$244	\$2,086
	36	R	207	G27	BURDICK REID B + ANN T	\$97	\$679
KATIE LN	23	R	1860	E21	LAREAU PENNY L	-\$127	-\$289
	24	R	1870	E21	WILLIAMS CLINTON H	-\$156	-\$275
	27	R	1861	E21	LUCAS NICANOR III	-\$64	-\$262
	28	R	1869	E21	MORALES JESSE W + MICHE...	-\$76	-\$267
	32	R	1868	E21	MURILLO HUGO E + MARIBEL	-\$180	-\$195
	33	R	1862	E21	FRAZELLE EDGAR E JR	-\$141	-\$296
	36	R	1867	E21	ONGSINGCO ANTONIO L + ...	-\$99	-\$240
	41	R	1863	E21	WOODSTOCK CHARLES R & ...	-\$89	-\$258
	42	R	1866	E21	RATION PRISCILLA L	-\$146	-\$274
	49	R	1864	E21	AIKEN CYNTHIA A	-\$141	-\$175
KEENEY LN	20	R	2203	G21	DE WIT EDWIN J &	-\$275	\$397
	21	R	100399	G21	VELEZ JULIO	-\$448	\$1,044
	24	R	2202	G21	CHASE HOME FINANCE LLC	-\$265	-\$62
	25	R	2195	G21	RCS REO I LLC	-\$209	\$354
	30	R	2201	G21	THOMAS SUSAN W	-\$234	-\$110
	32	R	2200	G21	WUJTEWICZ STANLEY V SR +	-\$172	-\$108
	33	R	2196	G21	TRAYSTMAN SETH I	-\$209	-\$179
	35	R	2197	G21	GRAY JOSHUA P +	-\$170	-\$126
	36	R	2199	G21	RACE LISA A +	-\$82	-\$10
	41	R	2198	G21	FARINA FRANK A	-\$213	-\$146
KONOMOC ST	8	R	6518	D09	LANCASTER ROBERT L + HE...	-\$39	-\$685
	10	R	6517	D09	PACKER MARY V	-\$58	-\$667
	15	R	6560	D09	ACCREDITED HOME LENDER...	-\$33	-\$663
	16	R	6516	D09	BROWN ROGER A JR &	-\$66	-\$689
	20	R	6515	D09	GREENOUGH VINCENT + BO...	-\$57	-\$658
	25	R	6561	D09	LEWIS CAMERON + MARGA...	-\$24	-\$675
	27	R	6562	D09	GUZMAN PATRIA	-\$39	-\$713
	28	R	6514	D09	GOMEZ JOSEPH N + MILDR...	-\$24	-\$670
	31	R	6563	D09	WILLIAMS HELGA DENISE +	-\$60	-\$669
LEARNED ST	Null	R	6893	D08	LINDER HERBERT + RENA T...	-\$217	\$692
	15	R	6895	D09	MORRIS REALTY COMPAN...	-\$180	\$575
	22	R	6894	D09	MORRIS REALTY COMPANY	\$23	-\$647
	23	R	6871	D09	PLUNKET JOY	-\$59	-\$569
	25	R	6872	D08	RENE MAGDALA	\$45	-\$605
	35	R	6873	D08	ORLOWSKI KENNETH	-\$16	-\$657
	39	R	6874	D08	COLLINS DAVID M + KATHRY...	-\$11	-\$655
	41	R	6875	D08	TRIANDA FILLLOU JOHN G -J...	-\$30	-\$664
	49	R	6876	D08	PASKEWICH JOSEPH S + GL...	-\$24	-\$661
	53	R	6877	D08	PASKEWICH JOSEPH D + DE...	-\$64	-\$674
LEDYARD ST	55	R	6878	D08	BURKHOLDER JAMES R	-\$42	-\$674
	59	R	6879	D08	NIVAL WILFREDO	-\$18	-\$666
	47	R	5817	D11	ALI MOHAMMAD B	-\$21	-\$721
	50	R	5835	D11	VON WINKLE KARL	\$42	-\$687
	55	R	5818	D10	CARRILLO GLORIA E +	\$12	-\$690
	56	R	5834	D11	CLUFF MINTRE J	-\$15	-\$715
	60	R	5833	D11	ELLIOTT BERYL + SANDRA	\$19	-\$697
	61	R	5819	D10	OCONNOR JEANNE F ESTATE	-\$33	-\$710
	64	R	5832	D11	JANES DONALD D	-\$42	-\$722
	65	R	5820	D10	ORTIZ JOSE F-LUZ S	-\$31	-\$705
	68	R	5831	D10	MICKUS MARY D	-\$26	-\$710
	72	R	5830	D10	FRENCH DAVID M JR + STE...	-\$18	-\$675
	75	R	5821	D10	VIETSIANEM	\$0	-\$703
	76	R	5827	D10	PICKERING JOHN C + DORO...	-\$65	-\$436
	79	R	5822	D10	WILLIAMS LA WRENCE C &	\$27	-\$690
	80	R	5829	D10	HERNANDEZ LIBERATA	\$33	-\$695
	81	R	5823	D10	ASALDE JULIO + LORNA J	-\$14	-\$707
	84	R	5828	D10	HYLTON CHARLES C + ANGE...	\$1	-\$710
	85	R	5824	D10	HENDRICKSON JOHN J	-\$32	-\$725
	88	R	6280	D10	ALGER MICHAEL J + SHARON...	-\$3	-\$714
	90	R	6279	D10	GREEN KRISTAN M	\$18	-\$705
	114	R	6341	D10	PEARSON ELSIE HAYNES + ...	\$13	-\$698
	115	R	6372	D10	DEVLIN CATHERINE & ANTH...	\$47	-\$688
	118	R	6340	D10	OUDKERK PHILIP S &	\$30	-\$699
	119	R	6373	D10	OLYNCI W MICHAEL +	-\$34	-\$724
	122	R	6339	D10	ROBERTS EDWIN &	\$29	-\$690
	123	R	6374	D10	LOPEZ ANIBAL +	-\$24	-\$720
	126	R	6338	D10	BRENNAN PAULE	-\$49	-\$722
	130	R	6337	D10	BETTS EMMA S	-\$38	-\$717
	134	R	6336	D10	DEUTSCHE BANK NATL TRU...	-\$54	-\$717
	166	R	6527	D09	SEARLE JACK ALVIN & ALVL...	-\$14	-\$659
	170	R	6526	D09	UGUCCIONI JEAN C	-\$10	-\$665
	174	R	6525	D09	MASTRANDREA RICHARD M ...	-\$50	-\$677
178	R	6524	D09	UGUCCIONI JEAN E	\$21	-\$638	
197	R	6502	D09	ADEUTI ABIODUN + SOTEJI	-\$1	-\$661	
198	R	6589	D09	YOUNGS ROBERT G	-\$175	\$557	
200	R	6588	D09	MCGUIRE MEGAN R	\$2	-\$660	
203	R	6503	D09	CARHART JUSTINE E + MIST...	\$7	-\$657	
205	R	6504	D09	MURPHY THOMAS M + ANNE	\$24	-\$650	
206	R	6587	D09	SULLIVAN THOMAS	-\$29	-\$669	
210	R	6586	D09	VEGA JOSE A + ANA	-\$25	-\$667	

Sum of \$ Difference Two-rate, Sum of \$ Difference AXI, Sum of \$ Difference AXI 5% and Sum of \$ Difference AXI + Two-rate broken down by Street Name, Street Number, Tax Class, Parcel ID, Map and Owner Name. The data is filtered on Homeowner, which keeps False and T. The view is filtered on Parcel ID, Street Name, Tax Class and Owner Name. The Parcel ID filter excludes Null. The Street Name filter has multiple members selected. The Tax Class filter has multiple members selected. The Owner Name filter has multiple members selected.

\$ Difference by Street

Street Name	Street Number	Tax Class	Parcel ID	Map	Owner Name	\$ Difference T wo-rate	\$ Difference AXI	\$ Difference AXI 5%
LEDYARD ST	214	R	6585	D09	LANG HUBERT G + FRANCES	\$26		-\$855
	218	R	6584	D09	MAR CILLE KARLA G	\$16		-\$832
	222	R	6583	D09	LORING GLORIA J	\$9		-\$819
	223	R	6510	D09	TEDESCHI FERNE K	-\$49		-\$658
	224	R	6988	D09	WALSH SCOTT K & CATHY J.	-\$21		-\$746
	225	R	6511	D09	SMITH FREDERIC S	-\$42		-\$674
	227	R	6512	D09	HODGE VINCENT D + GRISS.	-\$15		-\$754
	230	R	6987	D09	MOORE REATHER M	\$42		-\$899
	234	R	6986	D08	ROMAN ROSA J 1/2 &	\$4		-\$806
	235	R	7016	D08	AHEARN IRISS	\$17		-\$836
	237	R	7017	D08	LEIGHT EDWARD M IV	-\$12		-\$765
	238	R	6985	D08	SMITH CHRISTOPHER + JEN.	\$43		-\$902
	241	R	7018	D08	KEEFE STEVEN A + JULIEL	\$29		-\$867
	242	R	6984	D08	KASACEK FRANK	-\$24		-\$736
	244	R	6983	D08	LOSACANO BARBARA J	-\$85		-\$584
	245	R	7019	D08	BURGOS RAMON &	\$15		-\$833
	253	R	6999	E08	GLYNN MICHAEL A SR + AD..	\$10		-\$819
	254	R	6998	D08	MORRIS STEVEN J & MARYR	-\$54		-\$660
	258	R	6997	D08	RYAN JEANNE M	\$68		-\$944
	261	C	7000	E08	MOOGIE LLC	\$136		-\$398
	263	R	7008	E08	NORMAN SHEINA Y	-\$19		-\$720
	265	R	7009	E08	GREENE JULIE A	\$30		-\$834
	8	R	3936	E15	DEUTSCHE BANK NATL TRU.	-\$43		-\$753
	9	R	4093	E15	CRUZ DAVID & MANUEL	\$1		-\$868
	12	R	3935	E15	SPEER SHERI A	-\$17		-\$801
	13	R	4094	E15	CRUZ STEFANIE	\$55		-\$1,018
	14	R	3934	E15	DIAZ BERNARDA	\$46		-\$957
	17	R	4095	E15	SAN MARTIN MELISSA +	\$16		-\$916
	21	R	4096	E15	POPA HOLLY M	\$20		-\$893
	22	R	3933	E15	PEDRAZA HIPOLITO	-\$12		-\$812
	24	R	3932	E15	POIRIER ELIZABETH A M	\$26		-\$907
LEE AVE	25	R	4097	E15	CRISTOFARO ANGELO R + ...	\$23		-\$900
	27	R	4098	E15	JACKSON WILLIAM	-\$6		-\$823
	28	R	3930	E15	TALBERT DENNIS LEE	-\$72		-\$664
	33	R	4099	E15	OLD IRONSIDES LLC	-\$24		-\$782
	34	R	3929	E15	HOLDRIDGE DAVID A + SAR..	-\$48		-\$723
	37	R	4100	E15	OCCHIONERO JOSEPH M	-\$36		-\$754
	38	R	3928	E15	SALLESE WILLIAM M	-\$31		-\$766
	40	R	3927	E15	CABIGTING PAMBA M	-\$50		-\$717
	41	R	4101	E15	OCCHIONERO JOSEPH M	-\$2		-\$838
	43	R	4102	E15	GREEN ELNORA D	\$38		-\$990
	10	R	2161	F20	LUKAS GREGORY J	\$154		-\$690
LENOX ST	15	R	2396	F20	HANRAHAN WILLIAM P +	\$196		-\$790
	17	R	2397	F20	MCGORY RONALD	\$105		-\$597
	23	R	2398	F20	SMITH CARA	\$150		-\$694
	24	R	1202	G23	ZACHUBER KLEMENS M	\$246		-\$154
	27	R	1106	G23	DONIS ANTONIO + KATHRW	\$243		-\$633
	34	R	1104	G23	RESEAR DAVID J	\$292		-\$619
	35	R	848	G23	WEINBERG JOSEPHINE P	\$196		-\$526
	36	R	1103	G23	BUCKNAVAGE JAMES A + N.	\$276		-\$552
	38	R	1102	G23	BECKMAN DAROLD R + BET..	\$257		-\$654
LESTER ST	39	R	849	G24	KYDD HENRY E III + ALEXA F	\$179		-\$435
	40	R	1101	G24	HARMON LISA	\$238		-\$604
	42	R	1100	G24	MULLANE STEPHEN J	\$237		-\$594
	43	R	850	G24	TURELLO SANTOR JR LU	\$259		-\$598
	55	R	851	G24	BROUWER STEVEN K	\$192		-\$504
	58	R	1099	G24	ALFIERO ANTHONY + JOAN C	\$205		-\$526
	62	R	1098	G24	BURNETT SCOTT A	\$240		-\$600
LEWIS ST	56	C	7239	G08	SANDY SEIDMAN WAREHOU..	-\$2,080		\$8,113
	85	C	7226	G08	EASTERN AVENUE PROPERT..	\$550		-\$367
	Null	R	5798	E11	BJORGE CARL F	\$158		\$99
	16	R	5543	E11	CAMPBELL MICHAEL L	-\$60		-\$823
	20	R	5542	E11	VU TUYEN	-\$187		-\$495
	24	R	5541	E11	MURRAY FRED	-\$11		-\$956
	30	R	5532	E11	DZHELALI ARTHUR +	-\$101		-\$728
	36	R	5531	E11	DIAZ ROLANDO	-\$83		-\$772
	37	R	5797	E11	NEW LONDON APARTMENTS.	-\$41		-\$865
	38	R	5530	E11	SCHRADER RYAN +	-\$121		-\$676
	44	R	5529	E11	JENKINS CLIFFORD + MONI..	-\$149		-\$608
	47	R	5780	E11	WONG IRVING T	-\$63		-\$818
	50	R	5519	E11	QUINTERO KENNETH E	-\$154		-\$608
	56	R	5566	E11	CATALINO ROBERT MANON	-\$113		-\$690
	63	R	5666	E11	BERGMANN GISBA	-\$81		-\$771
	67	R	5667	D11	GILLIARD WILLIAM H	\$40		-\$947
	70	R	5637	D11	MILLER CLARA C W +	-\$45		-\$737
	72	R	5636	D11	JAYA TEREZA + RODRIGO	-\$7		-\$832
	73	R	5668	D11	OTTAVIANO JOSEPH J +	\$28		-\$897
	74	R	5635	D11	BUCKHOLT 11 THOMAS C & ..	\$10		-\$877
	76	R	5634	D11	BUELL RICHARD L	-\$273		-\$158
	77	R	5669	D11	GUZMAN ERNESTINA	-\$71		-\$661
	78	R	5633	D11	ELLIS EDWARD W	-\$4		-\$842
	80	R	5632	D11	BROWN SAMUEL & SUSAN ..	-\$135		-\$512
	81	R	5670	D11	LOPEZ GUILLERMO & MILDRE..	-\$12		-\$809
	83	R	5671	D11	FRANCIS CARMEN V	-\$33		-\$776
	84	R	5631	D11	AGONCILLO HONESTO D	-\$143		-\$496
	89	R	5689	D11	VENDITTO JR JAMES J	-\$25		-\$799
	92	R	5630	D11	MOROCHO PEDRO A	-\$2		-\$852
LINCOLN AVE	93	R	5690	D11	DEUTSCHE BANK NATL TRU.	-\$12		-\$827
	97	R	5691	D11	HOCHMAN LOUIS + LILLIAN..	\$8		-\$879
	98	R	5629	D11	BENOIT GREGORY A POA + L..	-\$69		-\$663
	104	R	5628	D11	VOGLOS CLEOPATRA S	-\$202		-\$348

Sum of \$ Difference T wo-rate, Sum of \$ Difference AXI, Sum of \$ Difference AXI 5% and Sum of \$ Difference AXI + T wo-rate broken down by Street Name, Street Number, Tax Class, Parcel ID, Map and Owner Name. The data is filtered on Homeowner, which keeps False and T. The view is filtered on Parcel ID, Street Name, Tax Class and Owner Name. The Parcel ID filter excludes Null. The Street Name filter has multiple members selected. The Tax Class filter has multiple members selected. The Owner Name filter has multiple members selected.

\$ Difference by Street

Street Name	Street Number	Tax Class	Parcel ID	Map	Owner Name	ice AXI 5%	\$ Difference AXI + Two-rate
LEDYARD ST	214	R	6585	D09	LANG HUBERT G + FRANCES	-\$21	-\$667
	218	R	6584	D09	MARCILLE KARLA G	-\$13	-\$664
	222	R	6583	D09	LORING GLORIA J	-\$7	-\$666
	223	R	6510	D09	TEDESCHIFERNE K	\$41	-\$630
	224	R	6988	D09	WALSH SCOTT K & CATHY J.	\$17	-\$655
	225	R	6511	D09	SMITH FREDERIC S	\$35	-\$632
	227	R	6512	D09	HODGE VINCENT D + GRISS.	\$13	-\$653
	230	R	6987	D09	MOORE REATHER M	-\$35	-\$676
	234	R	6986	D08	ROMAN ROSA J 1/2 &	-\$4	-\$662
	235	R	7016	D08	AHEARN IRISS	-\$14	-\$667
	237	R	7017	D08	LEIGHT EDWARD M IV	\$10	-\$656
	238	R	6985	D08	SMITH CHRISTOPHER + JEN.	-\$36	-\$677
	241	R	7018	D08	KEEFE STEVEN A + JULIEL	-\$24	-\$671
	242	R	6984	D08	KASACEK FRANK	\$20	-\$652
	244	R	6983	D08	LOSACANO BARBARA J	\$71	-\$630
	245	R	7019	D08	BURGOS RAMON &	-\$13	-\$666
	253	R	6999	E08	GLYNN MICHAEL A SR + AD..	-\$8	-\$664
	254	R	6998	D08	MORRIS STEVEN J + MARYR	\$45	-\$640
	258	R	6997	D08	RYAN JEANNE M	-\$56	-\$670
	261	C	7000	E08	MOOGIE LLC	-\$113	-\$101
	263	R	7008	E08	NORMAN SHEINA Y	\$16	-\$631
	265	R	7009	E08	GREENE JULIE A	-\$25	-\$642
	8	R	3936	E15	DEUTSCHE BANK NATL TRU.	\$36	-\$698
	9	R	4093	E15	CRUZ DAVID & MANUEL	-\$1	-\$719
	12	R	3935	E15	SPEER SHERI A	\$14	-\$694
	13	R	4094	E15	CRUZ STEFANIE	-\$46	-\$753
	14	R	3934	E15	DIAZ BERNARDA	-\$38	-\$717
	17	R	4095	E15	SAN MARTIN MELISSA +	-\$13	-\$735
	21	R	4096	E15	POPA HOLLY M	-\$17	-\$708
	22	R	3933	E15	PEDRAZA HIPOLITO	\$10	-\$695
	24	R	3932	E15	POIRIER ELIZABETH A M	-\$22	-\$710
LEE AVE	25	R	4097	E15	CRISTOFARO ANGELO R + ...	-\$19	-\$709
	27	R	4098	E15	JACKSON WILLIAM	\$5	-\$693
	28	R	3930	E15	TALBERT DENNIS LEE	\$60	-\$673
	33	R	4099	E15	OLD IRONSIDES LLC	\$20	-\$691
	34	R	3929	E15	HOLDRIDGE DAVID A + SAR..	\$40	-\$682
	37	R	4100	E15	OCCHIONERO JOSEPH M	\$30	-\$687
	38	R	3928	E15	SALLESE WILLIAM M	\$26	-\$689
	40	R	3927	E15	CABIGTING PAMBA M	\$42	-\$681
	41	R	4101	E15	OCCHIONERO JOSEPH M	\$2	-\$699
	43	R	4102	E15	GREEN ELNORA D	-\$32	-\$758
LENOX ST	10	R	2161	F20	LUKAS GREGORY J	-\$129	-\$313
	15	R	2396	F20	HANRAHAN WILLIAM P +	-\$164	-\$324
	17	R	2397	F20	MCGORY RONALD	-\$88	-\$319
	23	R	2398	F20	SMITH CARA	-\$125	-\$323
	24	R	1202	G23	ZACHUBER KLEMENS M	-\$206	\$289
	27	R	1106	G23	DONIS ANTONIO + KATHRW	-\$203	-\$115
	34	R	1104	G23	RESEAR DAVID J	-\$244	-\$19
	35	R	848	G23	WEINBERG JOSEPHINE P	-\$163	-\$106
	36	R	1103	G23	BUCKNAVAGE JAMES A + N.	-\$230	\$8
	38	R	1102	G23	BECKMAN DAROLD R + BETT.	-\$215	-\$108
LESTER ST	39	R	849	G24	KYDD HENRY E III + ALEXA F	-\$150	-\$58
	40	R	1101	G24	HARMON LISA	-\$198	-\$100
	42	R	1100	G24	MULLANE STEPHEN J	-\$198	-\$92
	43	R	850	G24	TURELLO SANTOR JR LU	-\$216	-\$59
	55	R	851	G24	BROUWER STEVEN K	-\$160	-\$94
	58	R	1099	G24	ALFIERO ANTHONY + JOAN C	-\$171	-\$91
	62	R	1098	G24	BURNETT SCOTT A	-\$200	-\$93
LEWIS ST	56	C	7239	G08	SANDY SEIDMAN WAREHO..	\$1,737	\$3,211
	85	C	7226	G08	EASTERN AVENUE PROPERT..	-\$459	\$626
	Null	R	5798	E11	BJORGE CARL F	-\$132	\$351
	16	R	5543	E11	CAMPBELL MICHAEL L	\$50	-\$785
	20	R	5542	E11	VU TUYEN	\$156	-\$728
	24	R	5541	E11	MURRAY FRED	\$9	-\$813
	30	R	5532	E11	DZHELALI ARTHUR +	\$84	-\$776
	36	R	5531	E11	DIAZ ROLANDO	\$69	-\$782
	37	R	5797	E11	NEW LONDON APARTMENTS.	\$34	-\$788
	38	R	5530	E11	SCHRADER RYAN +	\$101	-\$768
	44	R	5529	E11	JENKINS CLIFFORD + MONI..	\$124	-\$758
	47	R	5780	E11	WONG IRVING T	\$52	-\$785
	50	R	5519	E11	QUINTERO KENNETH E	\$128	-\$765
	56	R	5566	E11	CATALINO ROBERT MANON	\$95	-\$765
	63	R	5666	E11	BERGMANN GISBA	\$67	-\$778
	67	R	5667	D11	GILLIARD WILLIAM H	-\$34	-\$719
	70	R	5637	D11	MILLER CLARA C W +	\$38	-\$689
	72	R	5636	D11	JAYA TEREZA + RODRIGO	\$6	-\$703
	73	R	5668	D11	OTTAVIANO JOSEPH J +	-\$23	-\$698
	74	R	5635	D11	BUCKHOLT 11 THOMAS C & ..	-\$8	-\$712
	76	R	5634	D11	BUELL RICHARD L	\$228	-\$594
	77	R	5669	D11	GUZMAN ERNESTINA	\$59	-\$669
	78	R	5633	D11	ELLIS EDWARD W	\$3	-\$706
	80	R	5632	D11	BROWN SAMUEL & SUSAN ..	\$113	-\$655
	81	R	5670	D11	LOPEZ GUILLERMO & MILDRE..	\$10	-\$693
	83	R	5671	D11	FRANCIS CARMEN V	\$28	-\$700
	84	R	5631	D11	AGONCILLO HONESTO D	\$120	-\$656
	89	R	5689	D11	VENDITTO JR JAMES J	\$21	-\$706
	92	R	5630	D11	MOROCHO PEDRO A	\$2	-\$711
LINCOLN AVE	93	R	5690	D11	DEUTSCHE BANK NATL TRU.	\$10	-\$707
	97	R	5691	D11	HOCHMAN LOUIS + LILLIAN..	-\$7	-\$717
	98	R	5629	D11	BENOIT GREGORY A POA + L..	\$57	-\$667
	104	R	5628	D11	VOKLOS CLEOPATRA S	\$169	-\$631

Sum of \$ Difference Two-rate, Sum of \$ Difference AXI, Sum of \$ Difference AXI 5% and Sum of \$ Difference AXI + Two-rate broken down by Street Name, Street Number, Tax Class, Parcel ID, Map and Owner Name. The data is filtered on Homeowner, which keeps False and T. The view is filtered on Parcel ID, Street Name, Tax Class and Owner Name. The Parcel ID filter excludes Null. The Street Name filter has multiple members selected. The Tax Class filter has multiple members selected. The Owner Name filter has multiple members selected.



\$ Difference by Street

Street Name	Street Number	Tax Class	Parcel ID	Map	Owner Name	\$ Difference T wo-rate	\$ Difference AXI	\$ Difference AXI 5%
LINCOLN AVE	107	R	5692	D11	DIAZ ROLANDO + ROSA	-\$32		-\$729
LINCOLN AVE	114	R	5619	D11	SANDVIG ERIC J +	-\$60		-\$701
LINCOLN AVE	116	R	5618	D11	GILES CYNTHIA L	-\$21		-\$797
LINCOLN AVE	119	C	5705	D11	MILLARAS T PETER	\$387		-\$233
LINCOLN AVE	120	R	5617	D11	THOMPSON WILLIAM A + C...	\$17		-\$891
LINCOLN AVE	151	R	5740	D11	PATTI JESSICA	\$8		-\$884
LINCOLN AVE	152	R	5609	D12	MONROE STEPHEN P	\$33		-\$939
LINCOLN AVE	153	R	5741	D11	VALENTIN SONIA &	-\$28		-\$785
LINCOLN AVE	154	R	5608	D12	RODRIGUES ROBERTO	\$40		-\$959
LINCOLN AVE	157	R	5742	D11	KOLODNICKI MATTHEW W +	-\$30		-\$765
LINCOLN AVE	165	R	5721	D11	MORALES LYNASKA +	-\$17		-\$805
LINCOLN AVE	166	R	5597	D12	PATRICK MICHAEL A + K M L	-\$22		-\$789
LINCOLN AVE	167	R	5722	D12	NENNA ROBERT P + MARY L	-\$25		-\$793
LINCOLN AVE	170	R	5596	D12	AGUILAR MARGARITA R +	-\$17		-\$809
LINCOLN AVE	171	R	5724	D12	VENTURINI ROBERT	\$31		-\$925
LINCOLN AVE	172	R	5595	D12	PECK JANET G	\$13		-\$890
LINCOLN AVE	175	R	5725	D12	DIPALMA LINDA M	-\$22		-\$792
LINCOLN AVE	176	R	5594	D12	SELENT WILLIEMENA B	\$2		-\$848
LINCOLN AVE	179	R	5726	D12	ROSARIO JOVANNY	\$8		-\$870
LINCOLN AVE	185	R	5728	D12	HEDDING SHERRY M	\$25		-\$914
LINCOLN AVE	186	R	5592	D12	PAUL FREDERICK	\$1		-\$856
LINCOLN AVE	189	R	5394	D12	MARTINEZ WILLIAM + CAR.	-\$21		-\$798
LINCOLN AVE	190	R	5591	D12	OWENS WILLIAM C + YVETTE	-\$67		-\$692
LINCOLN AVE	197	R	5395	D12	CRISTOFARO MICHAEL	-\$5		-\$834
LINCOLN CT	7	R	5520	E11	BURDICK WILLIAM R + DIA...	-\$71		-\$833
LINCOLN CT	10	R	5528	E11	WELLS EDWARD	-\$60		-\$830
LINCOLN CT	11	R	5521	E11	EDWARDS ROGER	\$23		-\$1,063
LINCOLN CT	14	R	5527	E11	SMITH CRYSTAL Y	-\$6		-\$964
LINCOLN CT	16	R	5526	E11	LEVY RICHARD E	\$1		-\$982
LINCOLN CT	20	R	5525	E11	MCC LARDY JACQUELINE M	-\$34		-\$896
LINCOLN CT	21	R	5523	E11	SHARP AUDREY + CHRISTO...	\$103		-\$345
LINCOLN CT	25	R	5524	E11	PIERCE SHAWN + AMANDA	\$10		-\$1,034
LINDEN ST	11	R	3786	E16	MYSHKA MICHAEL	-\$31		-\$797
LINDEN ST	12	R	3759	E16	CHOUINARD GLEN A +	\$7		-\$895
LINDEN ST	15	R	3787	E16	LAROCHE MAREE +	-\$132		-\$525
LINDEN ST	19	R	3788	E16	GEORGES ELMIRA + RENEE	-\$34		-\$773
LINDEN ST	22	R	3757	E16	SANT IAGO WILLIAM & ELEU...	-\$82		-\$652
LINDEN ST	23	R	3789	E16	VALAOURAS STELIANI +	-\$28		-\$786
LINDEN ST	26	R	3756	E16	BESADE STEPHEN A	-\$22		-\$801
LINDEN ST	28	R	3755	E16	JONES RICHARD D + JACQU...	-\$197		-\$363
LINDEN ST	29	R	3790	E16	DEMITRIADES SPIRDON + E...	-\$9		-\$843
LINDEN ST	33	R	3791	E16	DEMITRIADES SPIROS + ET...	\$9		-\$877
LINDEN ST	34	R	3754	E16	BESADE STEPHEN A	-\$50		-\$730
LINDEN ST	35	R	3792	E16	BESADE STEPHEN A	-\$181		-\$407
LINDEN ST	38	R	3753	E16	PAPPAS SOULAD	-\$49		-\$733
LINDEN ST	41	R	3793	E16	41-51 LINDEN STREET LLC	-\$425		\$224
LINDEN ST	42	R	3752	E16	DIAZ ANA	-\$80		-\$656
LINDEN ST	46	R	3751	E16	RODRIGUEZ ANGEL D +	-\$47		-\$741
LINDEN ST	53	R	3794	E16	S & C ENTERPRISES LLC	-\$184		-\$407
LINDEN ST	59	R	3795	E16	MCCOMISH STEPHEN J & CH...	-\$145		-\$507
LINDEN ST	64	R	3750	E16	RANGEL SANT IAGO JR + ST...	\$19		-\$894
LODUS CT	11	R	1173	G23	CLARKE FLORENCE D	\$236		-\$589
LODUS CT	12	R	1182	G23	KAMBOLLI ANDREA	\$223		-\$587
LODUS CT	19	R	1174	G23	ROMAN VICTOR M &	\$210		-\$550
LODUS CT	20	R	1181	G23	SKRABACZ STEVEN D	\$169		-\$447
LODUS CT	25	R	1175	G23	NORMAN BLANCHE	\$216		-\$505
LODUS CT	26	R	1180	G23	CURIEL FRANCOIS + MART...	\$228		-\$595
LODUS CT	32	R	1179	G23	FAULK CLARENCE HESTATE.	\$112		-\$307
LODUS CT	33	R	1176	G23	ROUISSE FRANCIS G	\$254		-\$599
LODUS CT	40	R	1178	G23	GOSS DONNA M + HAROLD ...	\$228		-\$592
LODUS CT	41	R	1177	G23	CHUN JENNY+	\$204		-\$544
LONGVIEW ST	Null	R	2876	D17	GORRA KAREN L	\$1		\$1
LONGVIEW ST	9	R	2898	E17	FORTUNATO MICHAEL J& D.	\$75		-\$724
LONGVIEW ST	15	R	2899	D17	QUINTIN THOMAS E & JEAN.	\$48		-\$651
LONGVIEW ST	19	R	2900	D17	QUINTIN DOREEN & THOMA...	\$7		-\$548
LONGVIEW ST	22	R	2855	D17	BUCKO ELEANOR	\$129		-\$831
LONGVIEW ST	25	R	2901	D17	BLAKE JULIETTE A TRUSTEE	\$93		-\$764
LONGVIEW ST	28	R	2854	D17	CATALDI MARGARET F	\$102		-\$764
LONGVIEW ST	29	R	2902	D17	JONES FRED E	\$29		-\$572
LONGVIEW ST	32	R	2853	D17	JOHNSON RICHARDEST + L...	\$73		-\$730
LONGVIEW ST	35	R	2903	D17	HAYES JANIE	\$88		-\$719
LONGVIEW ST	36	R	2852	D17	ALBERGARIA MICHAELL + S.	\$110		-\$825
LONGVIEW ST	39	R	2904	D17	CONE JOANG HYDER	\$113		-\$812
LONGVIEW ST	40	R	2851	D17	SULLIVAN MICHAEL J	\$101		-\$800
LONGVIEW ST	43	R	2905	D17	DEROSIER MATTHEW P	\$100		-\$781
LONGVIEW ST	44	R	2850	D17	LUBCHANSKY STEVEN + DA...	\$68		-\$718
LONGVIEW ST	47	R	2906	D17	BUZENSKI EUGENIEM	\$96		-\$769
LONGVIEW ST	48	R	2849	D17	FACCHINI CHRISTINE M	\$126		-\$865
LONGVIEW ST	51	R	2907	D17	HILDEBRAND SUSAN CHASE.	\$94		-\$766
LONGVIEW ST	52	R	2848	D17	COLMENARES RICHARDA +.	\$106		-\$814
LONGVIEW ST	55	R	2908	D17	HODGE BEATRICE	\$93		-\$764
LONGVIEW ST	67	R	2883	D17	SMITH MARYE +	\$100		-\$779
LONGVIEW ST	71	R	2884	D17	MESSINA CARL J	\$50		-\$655
LONGVIEW ST	72	R	2870	D17	VOKOLOS STRAVROSG & G...	\$110		-\$803
LONGVIEW ST	75	R	2885	D17	BUELL JANICET +	\$52		-\$645
LONGVIEW ST	76	R	2869	D17	WRIGHT BRIDGIT C	\$97		-\$793
LOWER BLVD	Null	C	1087	G23	POULOS FRED T	\$463		\$539
LOWER BLVD	Null		363	G26	VOGEL RAYMOND W + SABI...	\$341		\$283
LOWER BLVD	Null	R	1195	G23	CURTIN CHARLES W	\$390		\$76
LOWER BLVD	Null		100351	G23	UNKNOWN	\$1		\$1
LOWER BLVD	12	R	1034	G24	JAMES JOHN H +	\$158		-\$435

Sum of \$ Difference T wo-rate, Sum of \$ Difference AXI, Sum of \$ Difference AXI 5% and Sum of \$ Difference AXI + T wo-rate broken down by Street Name, Street Number, Tax Class, Parcel ID, Map and Owner Name. The data is filtered on Homeowner, which keeps False and T. The view is filtered on Parcel ID, Street Name, Tax Class and Owner Name. The Parcel ID filter excludes Null. The Street Name filter has multiple members selected. The Tax Class filter has multiple members selected. The Owner Name filter has multiple members selected.

\$ Difference by Street

Street Name	Street Number	Tax Class	Parcel ID	Map	Owner Name	ice AXI 5%	\$ Difference AXI + Two-rate
LINCOLN AVE	107	R	5692	D11	DIAZ ROLANDO + ROSA	\$27	-\$661
LINCOLN AVE	114	R	5619	D11	SANDVIG ERIC J +	\$50	-\$683
LINCOLN AVE	116	R	5618	D11	GILES CYNTHIA L	\$18	-\$698
LINCOLN AVE	119	C	5705	D11	MILLARAST PETER	-\$323	\$462
LINCOLN AVE	120	R	5617	D11	THOMPSON WILLIAM A + C...	-\$14	-\$711
LINCOLN AVE	151	R	5740	D11	PATTI JESSICA	-\$7	-\$720
LINCOLN AVE	152	R	5609	D12	MONROE STEPHEN P	-\$27	-\$725
LINCOLN AVE	153	R	5741	D11	VALENTIN SONIA &	\$23	-\$700
LINCOLN AVE	154	R	5608	D12	RODRIGUES ROBERTO	-\$34	-\$729
LINCOLN AVE	157	R	5742	D11	KOLODNICKI MATTHEW W +	\$25	-\$686
LINCOLN AVE	165	R	5721	D11	MORALES LYNASKA +	\$14	-\$697
LINCOLN AVE	166	R	5597	D12	PATRICK MICHAEL A + K M L	\$19	-\$693
LINCOLN AVE	167	R	5722	D12	NENNA ROBERT P + MARYL	\$21	-\$701
LINCOLN AVE	170	R	5596	D12	AGUILAR MARGARITA R +	\$14	-\$701
LINCOLN AVE	171	R	5724	D12	VENTURINI ROBERT	-\$26	-\$716
LINCOLN AVE	172	R	5595	D12	PECK JANET G	-\$11	-\$718
LINCOLN AVE	175	R	5725	D12	DIPALMA LINDA M	\$19	-\$696
LINCOLN AVE	176	R	5594	D12	SELENT WILLIEMENA B	-\$2	-\$701
LINCOLN AVE	179	R	5726	D12	ROSARIO JOVANNY	-\$7	-\$710
LINCOLN AVE	185	R	5728	D12	HEDDING SHERRY M	-\$21	-\$716
LINCOLN AVE	186	R	5592	D12	PAUL FREDERICK	-\$1	-\$709
LINCOLN AVE	189	R	5394	D12	MARTINEZ WILLIAM + CAR.	\$18	-\$699
LINCOLN AVE	190	R	5591	D12	OWENS WILLIAM C + YVETTE	\$56	-\$689
LINCOLN AVE	197	R	5395	D12	CRISTOFARO MICHAEL	\$4	-\$702
LINCOLN CT	7	R	5520	E11	BURDICK WILLIAM R + DIA...	\$59	-\$812
LINCOLN CT	10	R	5528	E11	WELLS EDWARD	\$50	-\$791
LINCOLN CT	11	R	5521	E11	EDWARDS ROGER	-\$19	-\$844
LINCOLN CT	14	R	5527	E11	SMITH CRYSTAL Y	\$5	-\$811
LINCOLN CT	16	R	5526	E11	LEVY RICHARD E	-\$1	-\$814
LINCOLN CT	20	R	5525	E11	MCCLOUDY JACQUELINE M	\$28	-\$802
LINCOLN CT	21	R	5523	E11	SHARPAUDREY + CHRISTO...	-\$86	-\$112
LINCOLN CT	25	R	5524	E11	PIERCE SHAWN + AMANDA	-\$9	-\$842
LINDEN ST	11	R	3786	E16	MYSHKA MICHAEL	\$26	-\$714
LINDEN ST	12	R	3759	E16	CHOUINARD GLEN A +	-\$6	-\$732
LINDEN ST	15	R	3787	E16	LAROCHE MAREE +	\$110	-\$660
LINDEN ST	19	R	3788	E16	GEORGES ELMIRA + RENEE	\$29	-\$701
LINDEN ST	22	R	3757	E16	SANT IAGO WILLIAM & ELEU...	\$68	-\$681
LINDEN ST	23	R	3789	E16	VALAOURAS STELIANI +	\$23	-\$700
LINDEN ST	26	R	3756	E16	BESADE STEPHEN A	\$18	-\$702
LINDEN ST	28	R	3755	E16	JONES RICHARD D + JACQU...	\$164	-\$635
LINDEN ST	29	R	3790	E16	DEMITRIADES SPIRDON + E...	\$7	-\$715
LINDEN ST	33	R	3791	E16	DEMITRIADES SPIROS + ET...	-\$7	-\$714
LINDEN ST	34	R	3754	E16	BESADE STEPHEN A	\$42	-\$692
LINDEN ST	35	R	3792	E16	BESADE STEPHEN A	\$151	-\$645
LINDEN ST	38	R	3753	E16	PAPPAS SOULAD	\$41	-\$692
LINDEN ST	41	R	3793	E16	41-51 LINDEN STREET LLC	\$355	-\$534
LINDEN ST	42	R	3752	E16	DIAZ ANA	\$67	-\$680
LINDEN ST	46	R	3751	E16	RODRIGUEZ ANGEL D +	\$39	-\$695
LINDEN ST	53	R	3794	E16	S & C ENTERPRISES LLC	\$154	-\$651
LINDEN ST	59	R	3795	E16	MCCOMISH STEPHEN J & CH...	\$121	-\$667
LINDEN ST	64	R	3750	E16	RANGEL SANT IAGO JR + ST...	-\$16	-\$711
LODUS CT	11	R	1173	G23	CLARKE FLORENCE D	-\$197	-\$90
LODUS CT	12	R	1182	G23	KAMBOLLI ANDREA	-\$186	-\$110
LODUS CT	19	R	1174	G23	ROMAN VICTOR M &	-\$175	-\$102
LODUS CT	20	R	1181	G23	SKRABACZ STEVEN D	-\$141	-\$86
LODUS CT	25	R	1175	G23	NORMAN BLANCHE	-\$180	-\$54
LODUS CT	26	R	1180	G23	CURIEL FRANCOIS + MART...	-\$190	-\$109
LODUS CT	32	R	1179	G23	FAULK CLARENCE HESTATE	-\$94	-\$65
LODUS CT	33	R	1176	G23	ROUISSE FRANCIS G	-\$212	-\$68
LODUS CT	40	R	1178	G23	GOSS DONNA M + HAROLD...	-\$190	-\$106
LODUS CT	41	R	1177	G23	CHUN JENNY+	-\$170	-\$107
LONGVIEW ST	Null	R	2876	D17	GORRA KAREN L	-\$1	\$2
LONGVIEW ST	9	R	2898	E17	FORTUNATO MICHAEL J & D.	-\$63	-\$474
LONGVIEW ST	15	R	2899	D17	QUINTIN THOMAS E & JEAN...	-\$40	-\$460
LONGVIEW ST	19	R	2900	D17	QUINTIN DOREEN & THOMA...	-\$6	-\$444
LONGVIEW ST	22	R	2855	D17	BUCKO ELEANOR	-\$108	-\$472
LONGVIEW ST	25	R	2901	D17	BLAKE JULIETTE A TRUSTEE	-\$78	-\$477
LONGVIEW ST	28	R	2854	D17	CATALDI MARGARET F	-\$85	-\$461
LONGVIEW ST	29	R	2902	D17	JONES FRED E	-\$24	-\$426
LONGVIEW ST	32	R	2853	D17	JOHNSON RICHARD EST + L...	-\$61	-\$484
LONGVIEW ST	35	R	2903	D17	HAYES JANIE	-\$74	-\$448
LONGVIEW ST	36	R	2852	D17	ALBERGARIA MICHAEL L + S...	-\$92	-\$498
LONGVIEW ST	39	R	2904	D17	CONE JOAN G HYDER	-\$94	-\$484
LONGVIEW ST	40	R	2851	D17	SULLIVAN MICHAEL J	-\$84	-\$494
LONGVIEW ST	43	R	2905	D17	DEROSIER MATTHEW P	-\$84	-\$479
LONGVIEW ST	44	R	2850	D17	LUBCHANSKY STEVEN + DA...	-\$57	-\$482
LONGVIEW ST	47	R	2906	D17	BUZENSKI EUGENIE M	-\$80	-\$477
LONGVIEW ST	48	R	2849	D17	FACCHINI CHRISTINE M	-\$106	-\$504
LONGVIEW ST	51	R	2907	D17	HILDEBRAND SUSAN CHASE...	-\$79	-\$477
LONGVIEW ST	52	R	2848	D17	COLMENARES RICHARD A +...	-\$89	-\$497
LONGVIEW ST	55	R	2908	D17	HODGE BEATRICE	-\$78	-\$477
LONGVIEW ST	67	R	2883	D17	SMITH MARYE +	-\$84	-\$478
LONGVIEW ST	71	R	2884	D17	MESSINA CARL J	-\$42	-\$459
LONGVIEW ST	72	R	2870	D17	VOKOLOS STRAVROSG & G...	-\$92	-\$482
LONGVIEW ST	75	R	2885	D17	BUELL JANICET +	-\$44	-\$447
LONGVIEW ST	76	R	2869	D17	WRIGHT BRIDGIT C	-\$81	-\$495
LOWER BLVD	Null	C	1087	G23	POULOS FRED T	-\$387	\$1,232
LOWER BLVD	Null	R	363	G26	VOGEL RAYMOND W + SABI...	-\$284	\$812
LOWER BLVD	Null	R	1195	G23	CURTIN CHARLES W	-\$326	\$724
LOWER BLVD	Null	R	100351	G23	UNKNOWN	-\$1	\$3
LOWER BLVD	12	R	1034	G24	JAMES JOHN H +	-\$132	-\$93

Sum of \$ Difference Two-rate, Sum of \$ Difference AXI, Sum of \$ Difference AXI 5% and Sum of \$ Difference AXI + Two-rate broken down by Street Name, Street Number, Tax Class, Parcel ID, Map and Owner Name. The data is filtered on Homeowner, which keeps False and T. The view is filtered on Parcel ID, Street Name, Tax Class and Owner Name. The Parcel ID filter excludes Null. The Street Name filter has multiple members selected. The Tax Class filter has multiple members selected. The Owner Name filter has multiple members selected.

\$ Difference by Street

Street Name	Street Number	Tax Class	Parcel ID	Map	Owner Name	\$ Difference T wo-rate	\$ Difference AXI	\$ Difference AXI 5%
	13	R	1201	G23	POULOS CAROL M	\$386		\$110
	31	R	1089	G23	HUANG LAN LAN + HSIN-YI	\$220		-\$402
	34	R	1038	G24	SOWISCH HANS F	\$126		-\$204
	37	R	1091	G24	FERINO YVONNE D +	\$267		-\$652
	41	R	1092	G24	WOLVERTON CHARLEST ..	\$281		-\$685
	44	R	1037	G24	TILTON KATHLEEN A +	\$236		-\$618
	48	R	1036	G24	MUSCARELLA FRANCIS J +	\$209		-\$511
	49	R	1093	G24	ZHANG BING BING +	-\$58		\$550
	54	R	1035	G24	GRAYLISA A	\$242		-\$574
	61	R	1094	G24	VIDELL VICKIE V	\$197		-\$536
	64	R	1055	G24	CONNELLY JUDITH R + JAM..	\$191		-\$499
	65	R	1095	G24	DEVEAU ANNA L	\$181		-\$495
	67	R	1096	G24	OCONNELL THOMAS N +	\$227		-\$609
	68	R	1058	G24	HELLSUND MAJ	\$73		-\$189
	73	R	1097	G24	VILLIARD NOEL A +	\$181		-\$494
	78	R	1057	G24	NASSER DAVID	\$176		-\$451
	81	R	852	G24	KOSTER RICHARD P + EILE..	\$210		-\$582
	83	R	853	G24	BREEN MARGARET +	\$153		-\$439
	84	R	1056	G24	BARTOLUCCI MICHAEL A	\$204		-\$570
	86	R	1086	G24	BAUDUCCIO ANTHONY + M..	\$229		-\$580
	93	R	854	G24	PASQUALINI JEANNE E	\$186		-\$458
	95	R	855	G24	PALLOF JOHN W + JOSEPH..	\$216		-\$475
	97	R	705	G24	GOODRICH BARBARA	-\$24		\$647
	99	R	706	F24	GREENE MARGARET L	\$90		\$256
	108	R	1085	G24	ROGOVIN AARON L &	\$165		-\$314
	109	R	856	G24	PAYNE STACIE M	\$292		-\$687
	112	R	1084	G24	SAJDAK ROBERT & CAROLE C	\$208		-\$624
	113	R	857	G24	MORRISSEY WILLIAM T +	\$166		-\$472
	114	R	1083	G24	FREDERICK JUDY U	\$233		-\$571
	117	R	858	G24	DICKSON KATHRYN R	\$182		-\$482
	121	R	859	G24	EINHORN EVELYN	\$250		-\$683
	125	R	860	G24	MADDEN SEAN P + STACEY L	\$232		-\$609
	133	R	861	G24	MCGUIRE HELEN C	\$113		-\$208
	137	R	862	G24	SCHEPP PEGGY A	\$212		-\$568
	141	R	863	G25	BEIK GERALD E	\$176		-\$468
	144	R	1076	G25	SCHUMACHER RICHARD C +.	\$162		-\$439
	161	R	841	G25	CHURCH FRANK V TRUSTEE	\$77		-\$237
	164	R	879	G25	REGAN MICHAEL L & MARSH..	\$113		-\$194
	167	R	842	G25	PUSTILNIK LESLIE R + KRES..	\$168		-\$463
	171	R	843	G25	LOGAN MICHAEL + MCCAUL..	\$147		-\$292
	174	R	878	G25	FELDMAN NORMA	\$263		-\$688
	184	R	877	G25	VALLARIO JAMES S & LUCIA..	\$224		-\$540
	187	R	372	G25	PATIERNO CAROLYN N +	\$221		-\$588
	188	R	101924	Null	VALLARIO JAMES & LUCIA R	\$162		-\$119
	194	C	411	G25	PARKWAY SOUTH REALTY L.	\$943		\$2,360
	206	R	414	G25	GOLDBLATT MELVN	\$182		-\$483
	238	R	368	G26	SANO JOHN Y + TRACY	\$157		-\$696
	242	R	367	G26	SILVA ROBERT LESTATE	\$177		-\$709
	248	R	366	G26	PROKOPET S LEONARD + YO..	\$78		-\$449
	254	R	365	G26	MARTIN NANCE T	\$105		-\$561
	258	R	364	G26	SMIZER KARL + AMYL	\$92		-\$527
	266	R	362	G26	VOGEL RAYMOND W + SABI..	\$78		-\$494
	268	R	361	G26	VOGEL RAYMOND W + SABI..	\$353		\$411
	274	R	360	G26	LEVINE IRVING L TRUSTEE	\$181		-\$753
	278	R	359	G26	HOGG RANDALL G + CAROL..	\$85		-\$516
	282	R	358	G26	MANZIONE ARCH V + VIVIA..	\$357		-\$228
	286	R	357	G26	SMART JAMEST &	\$277		-\$30
	291	R	215	G26	ADAMS GENER & CAROL	\$489		\$134
	295	R	216	G26	SOKOL BETTY R	\$1,225		\$924
LOWER BLVD REAR	13	R	1196	G23	POULOS CAROL M	\$165		-\$717
LYMAN CT	9	R	2521	F19	MCCABE SCARLETT E	\$96		-\$749
	12	R	2527	F19	EAST SIDE HOLDING LLC	\$171		-\$824
	3	R	3083	F17	JOHNS WALTER + THERESA..	\$36		-\$934
MAGNOLIA CT	5	R	3084	F17	DEUTSCHE BANK NATL TRU..	\$40		-\$942
	7	R	3085	F17	MERRIMAN JOHN J	\$76		-\$1,010
	9	R	3088	F17	DANZ CHARLOTTE F	\$91		-\$859
	15	R	3585	D17	TACKLING ROBERT A + JOA..	\$130		-\$872
	17	R	3586	D17	DOWNING DENNIS M + WE..	\$91		-\$776
	20	R	2893	D17	CUMBERLANDER JONATHAN J	\$116		-\$801
	23	R	3587	D17	ALFRED EVEROD & NORMA I	\$129		-\$870
	24	R	2892	D17	STEWART JOSEPH M & SAB..	\$37		-\$641
	25	R	3588	D17	DONLEY STEVEN P & DAWN..	\$48		-\$669
	28	R	2890	D17	SFERRAZZA SALVATORE R..	\$96		-\$788
	29	R	3589	D17	MORALES FRANCISCO + MA..	\$92		-\$779
	32	R	2891	D17	SERRILLITINA E +	\$116		-\$838
	35	R	3590	D17	BERGESON TODD R + MARL..	\$131		-\$877
	36	R	2889	D17	FIELDS CONSTANCE C + KEI..	\$73		-\$711
	37	R	3591	D17	VELEZ EDWARD	\$70		-\$724
	40	R	2888	D17	SALASCRUZ DAVID	\$135		-\$886
	46	R	2887	D17	MARIANO MARY L	-\$17		-\$489
	48	R	2915	D17	AGUIRRE RAYMOND	\$56		-\$576
	4	R	847	G25	ULSCHAK GLENNYS M TRUS..	\$224		-\$610
	14	R	371	G25	SATTLER UWE + IRENE	\$239		-\$633
	15	R	844	G25	SHERIFF BARRY D + ALICE	\$193		-\$490
	18	R	370	G25	MARCIAL LILLIAN	\$199		-\$537
	19	R	845	G25	KRAEMER JULIA M	\$204		-\$530
	24	R	369	G25	GOODMAN ALAN LEWIS	\$181		-\$489
	25	R	846	G25	SHERIFF FRANCES F	\$216		-\$562
	28	R	499	G25	MALLOVER ROSALIND	\$23		\$104
	29	R	623	G25	PAULSON NATHAN + NAOMI L	\$157		-\$426
	33	R	622	G25	BALKAN JANICE M + PEARL..	\$119		-\$273

Sum of \$ Difference T wo-rate, Sum of \$ Difference AXI, Sum of \$ Difference AXI 5% and Sum of \$ Difference AXI + T wo-rate broken down by Street Name, Street Number, Tax Class, Parcel ID, Map and Owner Name. The data is filtered on Homeowner, which keeps False and T. The view is filtered on Parcel ID, Street Name, Tax Class and Owner Name. The Parcel ID filter excludes Null. The Street Name filter has multiple members selected. The Tax Class filter has multiple members selected. The Owner Name filter has multiple members selected.

\$ Difference by Street

Street Name	Street Number	Tax Class	Parcel ID	Map	Owner Name	ice AXI 5%	\$ Difference AXI + Two-rate
LOWER BLVD	13	R	1201	G23	POULOS CAROL M	-\$323	\$745
	31	R	1089	G23	HUANG LAN LAN + HSIN-YI	-\$184	\$39
	34	R	1038	G24	SOWISCH HANS F	-\$106	\$44
	37	R	1091	G24	FERINO YVONNE D +	-\$223	-\$89
	41	R	1092	G24	WOLVERTON CHARLEST ..	-\$235	-\$94
	44	R	1037	G24	TILTON KATHLEEN A +	-\$197	-\$113
	48	R	1036	G24	MUSCARELLA FRANCIS J +	-\$174	-\$71
	49	R	1093	G24	ZHANG BING BING +	\$49	\$357
	54	R	1035	G24	GRAY LISA A	-\$202	-\$67
	61	R	1094	G24	VIDELL VICKIE V	-\$165	-\$111
	64	R	1055	G24	CONNELLY JUDITH R + JAM..	-\$160	-\$90
	65	R	1095	G24	DEVEAU ANNA L	-\$151	-\$105
	67	R	1096	G24	OCONNELL THOMAS N +	-\$189	-\$122
	68	R	1058	G24	HELLSUND MAJ	-\$61	-\$34
	73	R	1097	G24	VILLIARD NOEL A +	-\$151	-\$105
	78	R	1057	G24	NASSER DAVID	-\$147	-\$78
	81	R	852	G24	KOSTER RICHARD P + EILE..	-\$176	-\$128
	83	R	853	G24	BREEN MARGARET +	-\$128	-\$106
	84	R	1056	G24	BARTOLUCCI MICHAEL A	-\$171	-\$128
	86	R	1086	G24	BAUDUCCIO ANTHONY + M..	-\$191	-\$94
	93	R	854	G24	PASQUALINI JEANNE E	-\$155	-\$65
	95	R	855	G24	PALLOF JOHN W + JOSEPH..	-\$180	-\$30
	97	R	705	G24	GOODRICH BARBARA	\$20	\$496
	99	R	706	F24	GREENE MARGARET L	-\$75	\$364
	108	R	1085	G24	ROGOVIN AARON L &	-\$138	\$18
	109	R	856	G24	PAYNE STACIE M	-\$244	-\$76
	112	R	1084	G24	SAJDAK ROBERT & CAROLE C	-\$173	-\$167
	113	R	857	G24	MORRISSEY WILLIAM T +	-\$138	-\$112
	114	R	1083	G24	FREDERICK JUDY U	-\$195	-\$79
	117	R	858	G24	DICKSON KATHRYN R	-\$152	-\$93
	121	R	859	G24	EINHORN EVELYN	-\$209	-\$144
	125	R	860	G24	MADDEN SEAN P + STACEYL	-\$193	-\$114
	133	R	861	G24	MCGUIRE HELEN C	-\$94	\$18
	137	R	862	G24	SCHEPP PEGGY A	-\$177	-\$112
	141	R	863	G25	BEIK GERALD E	-\$147	-\$91
	144	R	1076	G25	SCHUMACHER RICHARD C +.	-\$135	-\$91
	161	R	841	G25	CHURCH FRANK V TRUSTEE	-\$65	-\$66
	164	R	879	G25	REGAN MICHAEL L & MARSH..	-\$94	\$29
	167	R	842	G25	PUSTILNIK LESLIE R + KRES..	-\$140	-\$100
	171	R	843	G25	LOGAN MICHAEL L + MCCAUL..	-\$123	\$6
	174	R	878	G25	FELDMAN NORMA	-\$220	-\$27
	184	R	877	G25	VALLARIO JAMES S & LUCIA..	-\$187	\$13
	187	R	372	G25	PATIERNO CAROLYN N +	-\$185	-\$114
	188	R	101924	Null	VALLARIO JAMES & LUCIA R	-\$136	\$175
	194	C	411	G25	PARKWAY SOUTH REALTY L.	-\$788	\$3,556
	206	R	414	G25	GOLDBLATT MELVN	-\$152	-\$93
	238	R	368	G26	SANO JOHN Y + TRACY	-\$131	-\$133
	242	R	367	G26	SILVA ROBERT LESTATE	-\$148	-\$289
248	R	366	G26	PROKOPET S LEONARD + YO..	-\$65	-\$241	
254	R	365	G26	MARTIN NANCIE T	-\$88	-\$288	
258	R	364	G26	SMIZER KARL + AMYL	-\$77	-\$283	
266	R	362	G26	VOGEL RAYMOND W + SABI..	-\$65	-\$279	
268	R	361	G26	VOGEL RAYMOND W + SABI..	-\$295	\$940	
274	R	360	G26	LEVINE IRVING L TRUSTEE	-\$151	-\$319	
278	R	359	G26	HOGG RANDALL G + CAROL..	-\$71	-\$285	
282	R	358	G26	MANZIONE ARCH V + VIVIA..	-\$298	\$414	
286	R	357	G26	SMART JAMEST &	-\$232	\$444	
291	R	215	G26	ADAMS GENER & CAROL	-\$409	\$939	
295	R	216	G26	SOKOL BETTY R	-\$1,023	\$2,842	
LOWER BLVD REAR	13	R	1196	G23	POULOS CAROL M	-\$138	-\$316
LYMAN CT	9	R	2521	F19	MCCABE SCARLETT E	-\$80	-\$459
	12	R	2527	F19	EAST SIDE HOLDING LLC	-\$143	-\$394
MAGNOLIA CT	3	R	3083	F17	JOHNS WALTER + THERESA..	-\$30	-\$715
	5	R	3084	F17	DEUTSCHE BANK NATL TRU..	-\$33	-\$715
	7	R	3085	F17	MERRIMAN JOHN J	-\$63	-\$710
	9	R	3088	F17	DANZ CHARLOTTE F	-\$76	-\$559
MAHAN ST	15	R	3585	D17	TACKLING ROBERT A + JOA..	-\$108	-\$505
	17	R	3586	D17	DOWNING DENNIS M + WE..	-\$76	-\$491
	20	R	2893	D17	CUMBERLANDER JONATHAN J	-\$97	-\$469
	23	R	3587	D17	ALFRED EVEROD & NORMA I	-\$108	-\$505
	24	R	2892	D17	STEWART JOSEPH M & SAB..	-\$31	-\$470
	25	R	3588	D17	DONLEY STEVEN P & DAWN..	-\$40	-\$475
	28	R	2890	D17	SFERRAZZA SALVATORE R..	-\$80	-\$493
	29	R	3589	D17	MORALES FRANCISCO + MA..	-\$77	-\$491
	32	R	2891	D17	SERRILLI INA E +	-\$97	-\$500
	35	R	3590	D17	BERGESON TODD R + MARL..	-\$110	-\$506
	36	R	2889	D17	FIELDS CONSTANCE C + KEI..	-\$61	-\$468
	37	R	3591	D17	VELEZ EDWARD	-\$58	-\$483
	40	R	2888	D17	SALASCRUZ DAVID	-\$113	-\$507
	46	R	2887	D17	MARIANO MARY L	\$14	-\$435
	48	R	2915	D17	AGUIRRE RAYMOND	-\$47	-\$384
MALLOVEDR	4	R	847	G25	ULSCHAK GLENNYS M TRUS..	-\$187	-\$128
	14	R	371	G25	SATTLER UWE + IRENE	-\$199	-\$122
	15	R	844	G25	SHERIFF BARRY D + ALICE	-\$162	-\$80
	18	R	370	G25	MARCIAL LILLIAN	-\$166	-\$109
	19	R	845	G25	KRAEMER JULIA M	-\$171	-\$94
	24	R	369	G25	GOODMAN ALAN LEWIS	-\$151	-\$100
	25	R	846	G25	SHERIFF FRANCIS F	-\$180	-\$102
	28	R	499	G25	MALLOVER ROSALIND	-\$19	\$124
	29	R	623	G25	PAULSON NATHAN + NAOMI L	-\$131	-\$88
	33	R	622	G25	BALKAN JANICE M + PEARL..	-\$99	-\$26

Sum of \$ Difference Two-rate, Sum of \$ Difference AXI, Sum of \$ Difference AXI 5% and Sum of \$ Difference AXI + Two-rate broken down by Street Name, Street Number, Tax Class, Parcel ID, Map and Owner Name. The data is filtered on Homeowner, which keeps False and T. The view is filtered on Parcel ID, Street Name, Tax Class and Owner Name. The Parcel ID filter excludes Null. The Street Name filter has multiple members selected. The Tax Class filter has multiple members selected. The Owner Name filter has multiple members selected.

\$ Difference by Street

Street Name	Street Number	Tax Class	Parcel ID	Map	Owner Name	\$ Difference Two-rate	\$ Difference AXI	\$ Difference AXI 5%
MANSFIELD RD	Null	R	1361	E23	MANSFIELD ROAD NEW LON...	\$544		\$634
			1429	E23	MANSFIELD ROAD NEW LON...	\$474		\$552
			1613	E23	MANSFIELD ROAD NEW LON...	\$494		\$576
	12	R	1342	F23	CAREYSEAN P	\$180		-\$734
	16	R	1341	F23	DEREDITA JOHN F + LAUREM	\$50		-\$348
	19	R	1441	F22	GLYNN MICHAEL A JR + REL...	\$108		-\$508
	21	R	1442	F22	BROUILLIER SARAH J	\$156		-\$668
	22	R	1340	F23	CODNER JUSTIN S + STEPH...	\$184		-\$749
	27	R	1443	F22	CLAUSEN DAVID C & KIMLE...	\$193		-\$697
	28	R	1339	F23	CLEARY JULIE E	\$194		-\$733
	33	R	1444	F22	MINUCCI ELIZABETH ESTATE	\$184		-\$688
	34	R	1338	F23	LAPIN BETH P TRUST EE	\$184		-\$739
	41	R	1445	E22	AMARATUNGE MADUKA K	\$141		-\$551
	42	R	1337	F23	HENDEL BRENDA	\$30		-\$299
	45	R	1446	E22	LAMPERT LEON + IRIS	\$152		-\$610
	46	R	1336	E23	BUCKINGHAM ROBERT + CA...	\$133		-\$528
	51	R	1447	E22	AURORA LOAN SERVICES LLC	\$166		-\$552
	52	R	1335	E23	RAGALYEMICHAEL F & CHE...	\$184		-\$731
	56	R	1334	E23	GEIGER PAUL F	\$127		-\$595
	61	R	1448	E22	DIMAGGIO GELLESTRINA T +	\$87		-\$261
	MANSFIELD RD 101	83	R	1449	E22	GULL HARBOR APTS LLC	-\$27	
MANSFIELD RD 102	83	R	1450	Null	GULL HARBOR APTS LLC	-\$27		-\$855
MANSFIELD RD 103	83	R	1451	Null	GULL HARBOR APTS LLC	-\$27		-\$855
MANSFIELD RD 104	83	R	1452	Null	GULL HARBOR APTS LLC	-\$27		-\$855
MANSFIELD RD 105	83	R	1453	Null	GULL HARBOR APTS LLC	-\$27		-\$855
MANSFIELD RD 106	83	R	1454	Null	GULL HARBOR APTS LLC	-\$27		-\$855
MANSFIELD RD 107	83	R	1455	Null	GULL HARBOR APTS LLC	-\$27		-\$855
MANSFIELD RD 108	83	R	1456	Null	BAHAR JOSEPH	-\$27		-\$855
MANSFIELD RD 109	83	R	1457	Null	GULL HARBOR APTS LLC	-\$27		-\$855
MANSFIELD RD 110	83	R	1458	Null	GULL HARBOR APTS LLC	-\$27		-\$855
MANSFIELD RD 111	83	R	1459	Null	GULL HARBOR APTS LLC	-\$27		-\$855
MANSFIELD RD 112	83	R	1460	Null	GULL HARBOR APTS LLC	-\$27		-\$855
MANSFIELD RD 113	83	R	1461	Null	GULL HARBOR APTS LLC	-\$27		-\$855
MANSFIELD RD 115	83	R	1462	Null	GULL HARBOR APTS LLC	-\$27		-\$855
MANSFIELD RD 116	83	R	1463	Null	GULL HARBOR APTS LLC	-\$27		-\$855
MANSFIELD RD 117	83	R	1464	Null	GULL HARBOR APTS LLC	-\$27		-\$855
MANSFIELD RD 118	83	R	1465	Null	GULL HARBOR APTS LLC	-\$27		-\$855
MANSFIELD RD 119	83	R	1466	Null	GULL HARBOR APTS LLC	-\$27		-\$855
MANSFIELD RD 120	83	R	1467	Null	VYMOLA GREG W & KATRIN...	-\$27		-\$855
MANSFIELD RD 121	83	R	1468	Null	GULL HARBOR APTS LLC	-\$27		-\$855
MANSFIELD RD 122	83	R	1469	Null	VYMOLA GREG W + KATRIN...	-\$27		-\$855
MANSFIELD RD 123	83	R	1470	Null	GULL HARBOR APTS LLC	-\$27		-\$855
MANSFIELD RD 124	83	R	1471	Null	VYMOLA GREG W + KATRIN...	-\$27		-\$855
MANSFIELD RD 125	83	R	1472	Null	GULL HARBOR APTS LLC	-\$27		-\$855
MANSFIELD RD 126	83	R	1473	Null	GULL HARBOR APTS LLC	-\$27		-\$855
MANSFIELD RD 127	83	R	1474	Null	GULL HARBOR APTS LLC	-\$27		-\$855
MANSFIELD RD 128	83	R	1475	Null	GULL HARBOR APTS LLC	-\$27		-\$855
MANSFIELD RD 129	83	R	1476	Null	GULL HARBOR APTS LLC	-\$27		-\$855
MANSFIELD RD 130	83	R	1477	Null	GULL HARBOR APTS LLC	-\$27		-\$855
MANSFIELD RD 131	83	R	1478	Null	GULL HARBOR APTS LLC	-\$27		-\$855
MANSFIELD RD 132	83	R	1479	Null	GULL HARBOR APTS LLC	-\$27		-\$855
MANSFIELD RD 133	83	R	1480	Null	GULL HARBOR APTS LLC	-\$27		-\$855
MANSFIELD RD 134	83	R	1481	Null	MATYAS JEFFREYE	-\$27		-\$855
MANSFIELD RD 201	83	R	1482	Null	GULL HARBOR APTS LLC	-\$27		-\$855
MANSFIELD RD 202	83	R	1483	Null	GULL HARBOR APTS LLC	-\$27		-\$855
MANSFIELD RD 203	83	R	1484	Null	GULL HARBOR APTS LLC	-\$27		-\$855
MANSFIELD RD 204	83	R	1485	Null	GULL HARBOR APTS LLC	-\$27		-\$855
MANSFIELD RD 205	83	R	1486	Null	BAHAR JOSEPH	-\$27		-\$855
MANSFIELD RD 206	83	R	1487	Null	VYMOLA GREG W + KATRIN...	-\$27		-\$855
MANSFIELD RD 207	83	R	1488	Null	GULL HARBOR APTS LLC	-\$27		-\$855
MANSFIELD RD 208	83	R	1489	Null	GULL HARBOR APTS LLC	-\$27		-\$855
MANSFIELD RD 209	83	R	1490	Null	REMUS MICHAEL C ET AL	-\$27		-\$855
MANSFIELD RD 210	83	R	1491	Null	GULL HARBOR APTS LLC	-\$27		-\$855
MANSFIELD RD 211	83	R	1492	Null	GERVAIS GILBERT	-\$27		-\$855
MANSFIELD RD 212	83	R	1493	Null	GULL HARBOR APTS LLC	-\$27		-\$855
MANSFIELD RD 213	83	R	1494	Null	MCDONNELL DANIEL E	-\$27		-\$855
MANSFIELD RD 214	83	R	1495	Null	FEDERICO ORLANDO	-\$27		-\$855
MANSFIELD RD 215	83	R	1496	Null	GULL HARBOR APTS LLC	-\$27		-\$855
MANSFIELD RD 216	83	R	1497	Null	GULL HARBOR APTS LLC	-\$27		-\$855
MANSFIELD RD 217	83	R	1498	Null	GULL HARBOR APTS LLC	-\$27		-\$855
MANSFIELD RD 218	83	R	1499	Null	VYMOLA GREG W + KATRIN...	-\$27		-\$855
MANSFIELD RD 219	83	R	1500	Null	GULL HARBOR APTS LLC	-\$27		-\$855
MANSFIELD RD 220	83	R	1501	Null	GULL HARBOR APTS LLC	-\$27		-\$855
MANSFIELD RD 221	83	R	1502	Null	APPLIANCE DISTRIBUTORS	-\$27		-\$855
MANSFIELD RD 222	83	R	1503	Null	GULL HARBOR APTS LLC	-\$27		-\$855
MANSFIELD RD 223	83	R	1504	Null	GULL HARBOR APTS LLC	-\$27		-\$855
MANSFIELD RD 224	83	R	1505	Null	GULL HARBOR APTS LLC	-\$27		-\$855
MANSFIELD RD 225	83	R	1506	Null	GULL HARBOR APTS LLC	-\$27		-\$855
MANSFIELD RD 226	83	R	1507	Null	GULL HARBOR APTS LLC	-\$27		-\$855
MANSFIELD RD 227	83	R	1508	Null	SHAWCHUK JOZLYN	-\$27		-\$855
MANSFIELD RD 228	83	R	1509	Null	GULL HARBOR APTS LLC	-\$27		-\$855
MANSFIELD RD 229	83	R	1510	Null	GULL HARBOR APTS LLC	-\$27		-\$855
MANSFIELD RD 230	83	R	1511	Null	LEWIS RICHARD C	-\$27		-\$855
MANSFIELD RD 231	83	R	1512	Null	GULL HARBOR APTS LLC	-\$27		-\$855
MANSFIELD RD 232	83	R	1513	Null	DONOVAN SCOTT	-\$27		-\$855
MANSFIELD RD 233	83	R	1514	Null	MUNDELL WAYNE WINTHRO...	-\$27		-\$855
MANSFIELD RD 234	83	R	1515	Null	GULL HARBOR APTS LLC	-\$27		-\$855
MANSFIELD RD 301	83	R	1516	Null	GULL HARBOR APTS LLC	-\$27		-\$855
MANSFIELD RD 302	83	R	1517	Null	GULL HARBOR APTS LLC	-\$27		-\$855
MANSFIELD RD 303	83	R	1518	Null	HUTTON WILLIAM R + PEN...	-\$27		-\$855
MANSFIELD RD 304	83	R	1519	Null	VYMOLA GREG W + KATRINA	-\$27		-\$855

Sum of \$ Difference Two-rate, Sum of \$ Difference AXI, Sum of \$ Difference AXI 5% and Sum of \$ Difference AXI + Two-rate broken down by Street Name, Street Number, Tax Class, Parcel ID, Map and Owner Name. The data is filtered on Homeowner, which keeps False and T. The view is filtered on Parcel ID, Street Name, Tax Class and Owner Name. The Parcel ID filter excludes Null. The Street Name filter has multiple members selected. The Tax Class filter has multiple members selected. The Owner Name filter has multiple members selected.

\$ Difference by Street

Street Name	Street Number	Tax Class	Parcel ID	Map	Owner Name	ice AXI 5%	\$ Difference AXI + Two-rate
MANSFIELD RD	Null	R	1361	E23	MANSFIELD ROAD NEW LON...	-\$454	\$1,447
			1429	E23	MANSFIELD ROAD NEW LON...	-\$396	\$1,261
			1613	E23	MANSFIELD ROAD NEW LON...	-\$413	\$1,315
	12	R	1342	F23	CAREYSEAN P	-\$151	-\$304
	16	R	1341	F23	DEREDITA JOHN F + LAUREM	-\$42	-\$204
	19	R	1441	F22	GLYNN MICHAEL A JR + REL...	-\$90	-\$239
	21	R	1442	F22	BROUILLIER SARAH J	-\$130	-\$291
	22	R	1340	F23	CODNER JUSTIN S + STEPH...	-\$154	-\$310
	27	R	1443	F22	CLAUSEN DAVID C + KIM LE...	-\$161	-\$252
	28	R	1339	F23	CLEARY JULIE E	-\$162	-\$281
	33	R	1444	F22	MINUCIELIZABETH ESTATE	-\$154	-\$259
	34	R	1338	F23	LAPIN BETH P TRUSTEE	-\$154	-\$302
	41	R	1445	E22	AMARATUNGE MADUKA K	-\$118	-\$219
	42	R	1337	F23	HENDEL BRENDA	-\$25	-\$198
	45	R	1446	E22	LAMPERT LEON + IRIS	-\$127	-\$249
	46	R	1336	E23	BUCKINGHAM ROBERT + CA...	-\$111	-\$214
	51	R	1447	E22	AURORA LOAN SERVICES LLC	-\$138	-\$178
	52	R	1335	E23	RAGALY MICHAEL F + CHE...	-\$153	-\$296
	56	R	1334	E23	GEIGER PAUL F	-\$106	-\$279
	61	R	1448	E22	DIMAGGIO GELLESTRINA T +	-\$73	-\$70
	MANSFIELD RD 101	83	R	1449	E22	GULL HARBOR APTS LLC	\$22
MANSFIELD RD 102	83	R	1450	Null	GULL HARBOR APTS LLC	\$22	-\$756
MANSFIELD RD 103	83	R	1451	Null	GULL HARBOR APTS LLC	\$22	-\$756
MANSFIELD RD 104	83	R	1452	Null	GULL HARBOR APTS LLC	\$22	-\$756
MANSFIELD RD 105	83	R	1453	Null	GULL HARBOR APTS LLC	\$22	-\$756
MANSFIELD RD 106	83	R	1454	Null	GULL HARBOR APTS LLC	\$22	-\$756
MANSFIELD RD 107	83	R	1455	Null	GULL HARBOR APTS LLC	\$22	-\$756
MANSFIELD RD 108	83	R	1456	Null	BAHAR JOSEPH	\$22	-\$756
MANSFIELD RD 109	83	R	1457	Null	GULL HARBOR APTS LLC	\$22	-\$756
MANSFIELD RD 110	83	R	1458	Null	GULL HARBOR APTS LLC	\$22	-\$756
MANSFIELD RD 111	83	R	1459	Null	GULL HARBOR APTS LLC	\$22	-\$756
MANSFIELD RD 112	83	R	1460	Null	GULL HARBOR APTS LLC	\$22	-\$756
MANSFIELD RD 113	83	R	1461	Null	GULL HARBOR APTS LLC	\$22	-\$756
MANSFIELD RD 115	83	R	1462	Null	GULL HARBOR APTS LLC	\$22	-\$756
MANSFIELD RD 116	83	R	1463	Null	GULL HARBOR APTS LLC	\$22	-\$756
MANSFIELD RD 117	83	R	1464	Null	GULL HARBOR APTS LLC	\$22	-\$756
MANSFIELD RD 118	83	R	1465	Null	GULL HARBOR APTS LLC	\$22	-\$756
MANSFIELD RD 119	83	R	1466	Null	GULL HARBOR APTS LLC	\$22	-\$756
MANSFIELD RD 120	83	R	1467	Null	VYMOLA GREG W + KATRIN...	\$22	-\$756
MANSFIELD RD 121	83	R	1468	Null	GULL HARBOR APTS LLC	\$22	-\$756
MANSFIELD RD 122	83	R	1469	Null	VYMOLA GREG W + KATRIN...	\$22	-\$756
MANSFIELD RD 123	83	R	1470	Null	GULL HARBOR APTS LLC	\$22	-\$756
MANSFIELD RD 124	83	R	1471	Null	VYMOLA GREG W + KATRIN...	\$22	-\$756
MANSFIELD RD 125	83	R	1472	Null	GULL HARBOR APTS LLC	\$22	-\$756
MANSFIELD RD 126	83	R	1473	Null	GULL HARBOR APTS LLC	\$22	-\$756
MANSFIELD RD 127	83	R	1474	Null	GULL HARBOR APTS LLC	\$22	-\$756
MANSFIELD RD 128	83	R	1475	Null	GULL HARBOR APTS LLC	\$22	-\$756
MANSFIELD RD 129	83	R	1476	Null	GULL HARBOR APTS LLC	\$22	-\$756
MANSFIELD RD 130	83	R	1477	Null	GULL HARBOR APTS LLC	\$22	-\$756
MANSFIELD RD 131	83	R	1478	Null	GULL HARBOR APTS LLC	\$22	-\$756
MANSFIELD RD 132	83	R	1479	Null	GULL HARBOR APTS LLC	\$22	-\$756
MANSFIELD RD 133	83	R	1480	Null	GULL HARBOR APTS LLC	\$22	-\$756
MANSFIELD RD 134	83	R	1481	Null	MATYAS JEFFREYE	\$22	-\$756
MANSFIELD RD 201	83	R	1482	Null	GULL HARBOR APTS LLC	\$22	-\$756
MANSFIELD RD 202	83	R	1483	Null	GULL HARBOR APTS LLC	\$22	-\$756
MANSFIELD RD 203	83	R	1484	Null	GULL HARBOR APTS LLC	\$22	-\$756
MANSFIELD RD 204	83	R	1485	Null	GULL HARBOR APTS LLC	\$22	-\$756
MANSFIELD RD 205	83	R	1486	Null	BAHAR JOSEPH	\$22	-\$756
MANSFIELD RD 206	83	R	1487	Null	VYMOLA GREG W + KATRIN...	\$22	-\$756
MANSFIELD RD 207	83	R	1488	Null	GULL HARBOR APTS LLC	\$22	-\$756
MANSFIELD RD 208	83	R	1489	Null	GULL HARBOR APTS LLC	\$22	-\$756
MANSFIELD RD 209	83	R	1490	Null	REMUS MICHAEL C ET AL	\$22	-\$756
MANSFIELD RD 210	83	R	1491	Null	GULL HARBOR APTS LLC	\$22	-\$756
MANSFIELD RD 211	83	R	1492	Null	GERVAIS GILBERT	\$22	-\$756
MANSFIELD RD 212	83	R	1493	Null	GULL HARBOR APTS LLC	\$22	-\$756
MANSFIELD RD 213	83	R	1494	Null	MCDONNELL DANIEL E	\$22	-\$756
MANSFIELD RD 214	83	R	1495	Null	FEDERICO ORLANDO	\$22	-\$756
MANSFIELD RD 215	83	R	1496	Null	GULL HARBOR APTS LLC	\$22	-\$756
MANSFIELD RD 216	83	R	1497	Null	GULL HARBOR APTS LLC	\$22	-\$756
MANSFIELD RD 217	83	R	1498	Null	GULL HARBOR APTS LLC	\$22	-\$756
MANSFIELD RD 218	83	R	1499	Null	VYMOLA GREG W + KATRIN...	\$22	-\$756
MANSFIELD RD 219	83	R	1500	Null	GULL HARBOR APTS LLC	\$22	-\$756
MANSFIELD RD 220	83	R	1501	Null	GULL HARBOR APTS LLC	\$22	-\$756
MANSFIELD RD 221	83	R	1502	Null	APPLIANCE DISTRIBUTORS	\$22	-\$756
MANSFIELD RD 222	83	R	1503	Null	GULL HARBOR APTS LLC	\$22	-\$756
MANSFIELD RD 223	83	R	1504	Null	GULL HARBOR APTS LLC	\$22	-\$756
MANSFIELD RD 224	83	R	1505	Null	GULL HARBOR APTS LLC	\$22	-\$756
MANSFIELD RD 225	83	R	1506	Null	GULL HARBOR APTS LLC	\$22	-\$756
MANSFIELD RD 226	83	R	1507	Null	GULL HARBOR APTS LLC	\$22	-\$756
MANSFIELD RD 227	83	R	1508	Null	SHAWCHUK JOZLW	\$22	-\$756
MANSFIELD RD 228	83	R	1509	Null	GULL HARBOR APTS LLC	\$22	-\$756
MANSFIELD RD 229	83	R	1510	Null	GULL HARBOR APTS LLC	\$22	-\$756
MANSFIELD RD 230	83	R	1511	Null	LEWIS RICHARD C	\$22	-\$756
MANSFIELD RD 231	83	R	1512	Null	GULL HARBOR APTS LLC	\$22	-\$756
MANSFIELD RD 232	83	R	1513	Null	DONOVAN SCOTT	\$22	-\$756
MANSFIELD RD 233	83	R	1514	Null	MUNDELL WAYNE WINTHRO...	\$22	-\$756
MANSFIELD RD 234	83	R	1515	Null	GULL HARBOR APTS LLC	\$22	-\$756
MANSFIELD RD 301	83	R	1516	Null	GULL HARBOR APTS LLC	\$22	-\$756
MANSFIELD RD 302	83	R	1517	Null	GULL HARBOR APTS LLC	\$22	-\$756
MANSFIELD RD 303	83	R	1518	Null	HUTTON WILLIAM R + PEN...	\$22	-\$756
MANSFIELD RD 304	83	R	1519	Null	VYMOLA GREG W + KATRINA	\$22	-\$756

Sum of \$ Difference Two-rate, Sum of \$ Difference AXI, Sum of \$ Difference AXI 5% and Sum of \$ Difference AXI + Two-rate broken down by Street Name, Street Number, Tax Class, Parcel ID, Map and Owner Name. The data is filtered on Homeowner, which keeps False and T. The view is filtered on Parcel ID, Street Name, Tax Class and Owner Name. The Parcel ID filter excludes Null. The Street Name filter has multiple members selected. The Tax Class filter has multiple members selected. The Owner Name filter has multiple members selected.

\$ Difference by Street

Street Name	Street Number	Tax Class	Parcel ID	Map	Owner Name	\$ Difference T wo-rate	\$ Difference AXI	\$ Difference AXI 5%
MANSFIELD RD 305	83	R	1520	Null	GULL HARBOR APT S LLC	-\$27		-\$855
MANSFIELD RD 306	83	R	1521	Null	VYMOLA GREG W + KATRIN..	-\$27		-\$855
MANSFIELD RD 307	83	R	1522	Null	VYMOLA GREG W + KATRIN..	-\$27		-\$855
MANSFIELD RD 308	83	R	1523	Null	MONTELEONE SUSAN E	-\$27		-\$855
MANSFIELD RD 309	83	R	1524	Null	CIFUENTES HAROLD	-\$27		-\$855
MANSFIELD RD 310	83	R	1525	Null	GULL HARBOR APT S LLC	-\$27		-\$855
MANSFIELD RD 311	83	R	1526	Null	ROZANSKI THOMAS J JR TR.	-\$27		-\$855
MANSFIELD RD 312	83	R	1527	Null	CHELSEA ASSOC IAT ES	-\$27		-\$855
MANSFIELD RD 313	83	R	1528	Null	GULL HARBOR APT S LLC	-\$27		-\$855
MANSFIELD RD 314	83	R	1529	Null	GULL HARBOR APT S LLC	-\$27		-\$855
MANSFIELD RD 315	83	R	1530	Null	CHELSEA ASSOC IAT ES	-\$27		-\$855
MANSFIELD RD 316	83	R	1531	Null	CHELSEA ASSOC IAT ES	-\$27		-\$855
MANSFIELD RD 317	83	R	1532	Null	CHELSEA ASSOC IAT ES	-\$27		-\$855
MANSFIELD RD 318	83	R	1533	Null	SULLIVAN PAUL + HILLARY	-\$27		-\$855
MANSFIELD RD 319	83	R	1534	Null	APPLEGATE WESLEY C +	-\$27		-\$855
MANSFIELD RD 320	83	R	1535	Null	GULL HARBOR APT S LLC	-\$27		-\$855
MANSFIELD RD 321	83	R	1536	Null	GULL HARBOR APT S LLC	-\$27		-\$855
MANSFIELD RD 322	83	R	1537	Null	GULL HARBOR APT S LLC	-\$27		-\$855
MANSFIELD RD 323	83	R	1538	Null	GULL HARBOR APT S LLC	-\$27		-\$855
MANSFIELD RD 324	83	R	1539	Null	GULL HARBOR APT S LLC	-\$27		-\$855
MANSFIELD RD 325	83	R	1540	Null	HUTTON WILLIAM R & PENA..	-\$27		-\$855
MANSFIELD RD 326	83	R	1541	Null	GULL HARBOR APT S LLC	-\$27		-\$855
MANSFIELD RD 329	83	R	1542	Null	VYMOLA GREG W + KATRINA	-\$27		-\$855
MANSFIELD RD 330	83	R	1543	Null	AURETTA JANCE M	-\$27		-\$855
MANSFIELD RD 331	83	R	1544	Null	CHELSEA ASSOC IAT ES	-\$27		-\$855
MANSFIELD RD 332	83	R	1545	Null	GULL HARBOR APT S LLC	-\$27		-\$855
MANSFIELD RD 333	83	R	1546	Null	GULL HARBOR APT S LLC	-\$27		-\$855
MANSFIELD RD 334	83	R	1547	Null	GULL HARBOR APT S LLC	-\$27		-\$855
MANWARING ST	5	R	5916	E12	USBANK NAT L ASSOC TR ST..	-\$71		-\$837
	13	R	5917	E12	GELLO SCOTT	-\$202		-\$450
MAPLE AVE	Null	R	3077	F17	SHIFREEN SEYMOUR + RHO..	\$235		\$273
	19	R	3202	F17	CRUZ PRIMITIVA E	\$40		-\$956
	21	R	3203	F17	PAWELEC DONALD L + TRIO..	\$27		-\$966
	24	R	3081	F17	PAYNET HOMAS C + RENEE..	\$58		-\$1,022
	27	R	3204	F17	ALGER EVELYN & GEORGE M	\$46		-\$1,002
	28	R	3079	F17	LEBLANC PAMBA	-\$36		-\$761
	31	R	3205	F17	WOOD DIANE T	\$17		-\$914
	34	R	3078	F17	FLETCHER BETTY E	-\$6		-\$843
	38	R	101944	F17	AJ HOLDINGS LLC	\$210		\$245
	42	R	3075	F17	KING JENNIFER E	\$38		-\$946
	48	R	3074	F17	GOSS SHIRLEY ELAIN	\$43		-\$930
	50	R	3073	F17	ANDREWS ESTHER	\$28		-\$895
	54	R	3072	F17	REID ROBERT F & LIDA-LEE..	\$61		-\$981
	58	R	3071	F17	GENTRY BRUCE + ANDREA	\$32		-\$922
	61	R	3296	F17	ANTOINETROY J	\$9		-\$877
	62	R	3070	F17	AMPANIA RUTH	\$40		-\$934
	64	R	3069	F17	RICHARDSON GAVIN C + N..	\$14		-\$881
	67	R	3297	F17	BUSCA LAURETTA R TRUSTEE	\$44		-\$982
	68	R	3068	F17	VINE JUSTIN L + KATHRYN A	\$40		-\$934
	69	R	3298	F17	FOLTZ PATRICK E	\$59		-\$1,043
	70	R	3067	F17	WAMBACH KONRAD J	-\$113		-\$555
	78	R	3066	F17	COBURN JAMES A & KAREN L	\$46		-\$958
	82	C	3268	F17	80-82 MAPLE LLC	\$209		\$394
	84	C	3267	F17	MCLAUGHLIN COMPANIES L.	\$187		-\$67
	Null	R	100421	D07	INM PROPERTIES	\$249		\$290
	3	R	7282	D07	SWANSON DALE K & HAROL..	\$92		-\$898
	5	R	7305	D07	LALIMA LISA	\$107		-\$931
	9	R	7306	D07	SMITH LINDA L	\$128		-\$961
	16	R	7281	D07	MICHAUD MARK C	\$142		-\$890
	17	R	7307	D07	OGBORNE ARTHUR	\$116		-\$943
	19	R	7308	D07	DIPOLLINA JOHN J + KATHLE.	\$22		-\$703
	20	R	7293	D07	SIERRA CARMEN N +	\$59		-\$776
	23	R	7309	D07	OGBORNE ARTHUR JR	\$78		-\$760
	26	R	7292	D07	RODRIGUEZ RAMON +	\$33		-\$733
	28	R	7291	D07	INM PROPERTIES	\$258		\$300
	33	R	7310	D07	SHALLROSS WILLIAM JR + ..	\$78		-\$810
	Null	R	5602	D12	AGUILAR MARGARITA R +	\$182		\$116
	1	R	5337	D12	RILEY SUSAN M	\$2		-\$859
	2	R	5329	D12	ROBARE ANNA M	\$28		-\$922
	7	R	5338	D12	NEAL FRANCES E	-\$99		-\$570
	14	R	5328	D12	MCMICHAEL JAMES L	\$39		-\$914
	21	R	5601	D12	ANDALUZ JAMES	\$9		-\$882
	24	R	5327	D12	ECCLESTON MAXINE N	\$5		-\$858
	1	R	1253	G22	MOSER JAMES	\$174		-\$499
	4	R	1252	G22	ANDERSON MARTHA P +	\$260		-\$773
	5	R	1249	G22	DRINKWATER LAURIE ANN	\$123		-\$318
	7	R	1245	G22	BRENNAN CATHERINE A	\$252		-\$717
	8	R	1251	G22	PHILLIPS R EDWARD	\$278		-\$707
	15	R	1247	G22	GOODRICK JOAN J	\$266		-\$702
	20	R	1248	G22	HEINLEIN HARVEY T JR +	\$205		-\$552
	28	R	1246	G22	REYNOLDS BARBARA M EST..	\$178		-\$484
	17	C	5079	E13	CRANDALL FRANKLIN E	\$266		-\$633
	18	C	5173	E13	DAY PUBLISHING COMPANY	\$88		-\$149
	Null	R	2588	E20	GRAY NATALIE A	\$302		\$352
	35	R	2592	E20	GRAY NATALIE A ESTATE	\$87		-\$647
	4	R	5903	E11	NASH HELEN M	-\$59		-\$828
	11	R	5948	E11	CHIN NANCY + WONG WILL..	-\$34		-\$889
	14	R	5902	E11	DEVEGA DEMIAN	-\$81		-\$779
	16	R	5901	E11	TILLERIA IVETT E HERNAND.	-\$34		-\$886
	20	R	5900	E11	TAYLOR GEOFFREYE	-\$92		-\$741
	24	R	5899	E11	BROWN AUDREYE	-\$17		-\$929

Sum of \$ Difference T wo-rate, Sum of \$ Difference AXI, Sum of \$ Difference AXI 5% and Sum of \$ Difference AXI + T wo-rate broken down by Street Name, Street Number, Tax Class, Parcel ID, Map and Owner Name. The data is filtered on Homeowner, which keeps False and T. The view is filtered on Parcel ID, Street Name, Tax Class and Owner Name. The Parcel ID filter excludes Null. The Street Name filter has multiple members selected. The Tax Class filter has multiple members selected. The Owner Name filter has multiple members selected.

\$ Difference by Street

Street Name	Street Number	Tax Class	Parcel ID	Map	Owner Name	ice AXI 5%	\$ Difference AXI + Two-rate
MANSFIELD RD 305	83	R	1520	Null	GULL HARBOR APTS LLC	\$22	-\$756
MANSFIELD RD 306	83	R	1521	Null	VYMOLA GREG W + KATRIN..	\$22	-\$756
MANSFIELD RD 307	83	R	1522	Null	VYMOLA GREG W + KATRIN..	\$22	-\$756
MANSFIELD RD 308	83	R	1523	Null	MONTELEONE SUSAN E	\$22	-\$756
MANSFIELD RD 309	83	R	1524	Null	CIFUENTES HAROLD	\$22	-\$756
MANSFIELD RD 310	83	R	1525	Null	GULL HARBOR APTS LLC	\$22	-\$756
MANSFIELD RD 311	83	R	1526	Null	ROZANSKI THOMAS J JR TR..	\$22	-\$756
MANSFIELD RD 312	83	R	1527	Null	CHELSEA ASSOC IAT ES	\$22	-\$756
MANSFIELD RD 313	83	R	1528	Null	GULL HARBOR APTS LLC	\$22	-\$756
MANSFIELD RD 314	83	R	1529	Null	GULL HARBOR APTS LLC	\$22	-\$756
MANSFIELD RD 315	83	R	1530	Null	CHELSEA ASSOC IAT ES	\$22	-\$756
MANSFIELD RD 316	83	R	1531	Null	CHELSEA ASSOC IAT ES	\$22	-\$756
MANSFIELD RD 317	83	R	1532	Null	CHELSEA ASSOC IAT ES	\$22	-\$756
MANSFIELD RD 318	83	R	1533	Null	SULLIVAN PAUL + HILLARY	\$22	-\$756
MANSFIELD RD 319	83	R	1534	Null	APPLGATE WESLEY C +	\$22	-\$756
MANSFIELD RD 320	83	R	1535	Null	GULL HARBOR APTS LLC	\$22	-\$756
MANSFIELD RD 321	83	R	1536	Null	GULL HARBOR APTS LLC	\$22	-\$756
MANSFIELD RD 322	83	R	1537	Null	GULL HARBOR APTS LLC	\$22	-\$756
MANSFIELD RD 323	83	R	1538	Null	GULL HARBOR APTS LLC	\$22	-\$756
MANSFIELD RD 324	83	R	1539	Null	GULL HARBOR APTS LLC	\$22	-\$756
MANSFIELD RD 325	83	R	1540	Null	HUTTON WILLIAM R & PENA..	\$22	-\$756
MANSFIELD RD 326	83	R	1541	Null	GULL HARBOR APTS LLC	\$22	-\$756
MANSFIELD RD 329	83	R	1542	Null	VYMOLA GREG W + KATRINA	\$22	-\$756
MANSFIELD RD 330	83	R	1543	Null	AURETTA JANCE M	\$22	-\$756
MANSFIELD RD 331	83	R	1544	Null	CHELSEA ASSOC IAT ES	\$22	-\$756
MANSFIELD RD 332	83	R	1545	Null	GULL HARBOR APTS LLC	\$22	-\$756
MANSFIELD RD 333	83	R	1546	Null	GULL HARBOR APTS LLC	\$22	-\$756
MANSFIELD RD 334	83	R	1547	Null	GULL HARBOR APTS LLC	\$22	-\$756
MANWARING ST	5	R	5916	E12	USBANK NATL ASSOC TR ST..	\$59	-\$815
	13	R	5917	E12	GELLO SCOTT	\$169	-\$716
MAPLE AVE	Null	R	3077	F17	SHIFREEN SEYMOUR + RHO..	-\$196	\$625
	19	R	3202	F17	CRUZ PRIMITIVA E	-\$33	-\$727
	21	R	3203	F17	PAWELEC DONALD L + TRIO..	-\$23	-\$757
	24	R	3081	F17	PAYNET HOMAS C + RENEE..	-\$48	-\$751
	27	R	3204	F17	ALGER EVELYN & GEORGE M	-\$38	-\$754
	28	R	3079	F17	LEBLANC PAMBA	\$30	-\$692
	31	R	3205	F17	WOOD DIANE T	-\$14	-\$731
	34	R	3078	F17	FLETCHER BETTY E	\$5	-\$710
	38	R	101944	F17	AJ HOLDINGS LLC	-\$176	\$560
	42	R	3075	F17	KING JENNIFER E	-\$32	-\$721
	48	R	3074	F17	GOSS SHIRLEY ELAIN	-\$36	-\$700
	50	R	3073	F17	ANDREWE ESTHER	-\$23	-\$696
	54	R	3072	F17	REID ROBERT F & LIDA-LEE..	-\$51	-\$711
	58	R	3071	F17	GENTRY BRUCE + ANDREA	-\$27	-\$711
	61	R	3296	F17	ANTOINET ROY J	-\$8	-\$713
	62	R	3070	F17	AMPANIA RUTH	-\$33	-\$708
	64	R	3069	F17	RICHARDSON GAVIN C + N..	-\$12	-\$708
	67	R	3297	F17	BUSCA LAURETTA R TRUSTEE	-\$37	-\$741
	68	R	3068	F17	VINE JUSTIN L + KATHRYN A	-\$34	-\$708
	69	R	3298	F17	FOLTZ PATRICK E	-\$49	-\$767
	70	R	3067	F17	WAMBACH KONRAD J	\$94	-\$653
	78	R	3066	F17	COBURN JAMES A & KAREN L	-\$39	-\$717
	82	C	3268	F17	80-82 MAPLE LLC	-\$175	\$682
	84	C	3267	F17	MCLAUGHLIN COMPANIES L..	-\$157	\$261
	Null	R	100421	D07	INM PROPERTIES	-\$208	\$662
	3	R	7282	D07	SWANSON DALE K & HAROL..	-\$77	-\$591
	5	R	7305	D07	LALIMA LISA	-\$89	-\$592
	9	R	7306	D07	SMITH LINDA L	-\$106	-\$582
	16	R	7281	D07	MICHAUD MARK C	-\$118	-\$499
	17	R	7307	D07	OGBORNE ARTHUR	-\$97	-\$557
MARGARET ST	19	R	7308	D07	DIPOLLINA JOHN J + KATHLE..	-\$19	-\$546
	20	R	7293	D07	SIERRA CARMEN N +	-\$50	-\$544
	23	R	7309	D07	OGBORNE ARTHUR JR	-\$65	-\$499
	26	R	7292	D07	RODRIGUEZ RAMON +	-\$27	-\$553
	28	R	7291	D07	INM PROPERTIES	-\$215	\$686
	33	R	7310	D07	SHALLCROSS WILLIAM JR + ..	-\$65	-\$541
	Null	R	5602	D12	AGUILAR MARGARITA R +	-\$152	\$405
MARSHALL PL	1	R	5337	D12	RILEY SUSAN M	-\$2	-\$710
	2	R	5329	D12	ROBARE ANNA M	-\$23	-\$720
	7	R	5338	D12	NEAL FRANCES E	\$82	-\$641
	14	R	5328	D12	MCMICHAEL JAMES L	-\$33	-\$693
	21	R	5601	D12	ANDALUZ JAMES	-\$8	-\$717
	24	R	5327	D12	ECCLESTON MAXINE N	-\$4	-\$704
	1	R	1253	G22	MOSER JAMES	-\$145	-\$121
	4	R	1252	G22	ANDERSON MARTHA P +	-\$217	-\$201
	5	R	1249	G22	DRINKWATER LAURIE ANN	-\$103	-\$57
MAXSON PL	7	R	1245	G22	BRENNAN CATHERINE A	-\$211	-\$169
	8	R	1251	G22	PHILLIPS R EDWARD	-\$232	-\$116
	15	R	1247	G22	GOODRICK JOAN J	-\$222	-\$132
	20	R	1248	G22	HEINLEIN HARVEY T JR +	-\$171	-\$113
	28	R	1246	G22	REYNOLDS BARBARA M EST..	-\$148	-\$101
MCDONALD ST	17	C	5079	E13	CRANDALL FRANKLIN E	-\$222	-\$76
	18	C	5173	E13	DAY PUBLISHING COMPANY	-\$73	\$25
MENGHIST	Null	R	2588	E20	GRAY NATALIE A	-\$252	\$803
	35	R	2592	E20	GRAY NATALIE A ESTATE	-\$73	-\$391
	4	R	5903	E11	NASH HELEN M	\$49	-\$788
	11	R	5948	E11	CHIN NANCY + WONG WILL..	\$28	-\$796
	14	R	5902	E11	DEVEGA DEMIAN	\$68	-\$784
	16	R	5901	E11	TILLERIA IVETT E HERNAND..	\$28	-\$793
MERCER ST	20	R	5900	E11	TAYLOR GEOFFREYE	\$77	-\$772
	24	R	5899	E11	BROWN AUDREYE	\$14	-\$800

Sum of \$ Difference Two-rate, Sum of \$ Difference AXI, Sum of \$ Difference AXI 5% and Sum of \$ Difference AXI + Two-rate broken down by Street Name, Street Number, Tax Class, Parcel ID, Map and Owner Name. The data is filtered on Homeowner, which keeps False and T. The view is filtered on Parcel ID, Street Name, Tax Class and Owner Name. The Parcel ID filter excludes Null. The Street Name filter has multiple members selected. The Tax Class filter has multiple members selected. The Owner Name filter has multiple members selected.



\$ Difference by Street

Street Name	Street Number	Tax Class	Parcel ID	Map	Owner Name	\$ Difference Two-rate	\$ Difference AXI	\$ Difference AXI 5%
MERCER ST	26	R	5898	E11	SAMSON ANDREW P			
	32	R	5897	E11	DEUTSCHE BANK NATL TRU.			
	34	R	5896	E11	ESPINAL PORFIRIO + WEND.			
	38	R	5895	E11	ESPINAL ADRIANA			
MERIDIAN ST	Null	C	5978	F11	THAMES VALLEY COUNCIL F.			
	14	C	5959	F12	GARDE ARTS CENTER INC			
	46	C	5980	F11	BYLES-MACDOUGALL FUNER.			
METHODIST ST	12	R	4560	F12	12 METHODIST STREET LLC			
	18	C	4667	F12	SOUTHERN NEW ENGLAND...			
	20	C	4666	F12	ROLFE JANICE M &			
MICHAEL RD	Null	C	5372	B10	EAGLEPOINT E LLC			
			6680	B10	EAGLEPOINT E LLC			
			6681	B10	EAGLEPOINT E LLC			
			6682	B10	EAGLEPOINT E LLC			
			6683	A10	EAGLEPOINT E LLC			
			6684	A10	EAGLEPOINT E LLC			
			6685	A09	EAGLEPOINT E LLC			
			6686	A09	EAGLEPOINT E LLC			
			102948	A09	FAIRE HARBOUR LANDINGS...			
			102949	A09	FAIRE HARBOUR LANDINGS...			
	8	C	5370	B11	EAGLEPOINT E LLC			
	24	C	5369	A10	EAGLEPOINT E LLC			
	74	C	6669	A10	EAGLEPOINT E LLC			
	108	C	6688	A09	FAIRE HARBOUR LANDINGS...			
MITCHELL CT	2	C	4402	E14	42 MONTAUK LLC			
	6	C	4403	E14	CECCARELLI DARLA			
	42	C	4405	E14	SIT PAK YIN			
	43	R	4404	E14	COLLADO GLADYS			
MOHEGAN AVE	Null	R	7991	E01	KRONISCH LOUIS & ANNE E			
			7992	E01	KRONISCH LOUIS M & ANNE...			
			7993	E01	ELLY RICHARD E			
			7996	F01	MALLOY WILLIAM H			
	126	R	7944	F05	FLEET NATIONAL BANK			
	405	R	7990	E01	PERRETEN PAUL F			
	Null	R	3179	E17	YOST GEORGE P 1/2			
			3185	E18	TERRY DAVID S + CINDY E			
	1	C	4104	E14	CHELSEA GROTON SAVINGS.			
	2	I	4411	E14	RONIT INC			
	16	R	4409	E14	MCLAUGHLIN COMPANIES L.			
	20	R	4408	E14	BAUMHAFT PERRY L			
	21	C	4110	E14	21 MONTAUK LLC			
	24	C	4407	E14	F.I.S.H. ENTERPRISE LLC			
	30	C	4406	E14	CARTER RITA H REVOCABLE.			
	34	R	4401	E14	WELLS FARGO BANK NA TR.			
	39	R	4111	E14	JONES RICHARD D + JACQU...			
	40	R	4400	E14	BAPTISTE MARIE JEAN			
	41	R	4112	E14	FEDERAL NATL MORTGAGE...			
	42	C	4399	E14	42 MONTAUK LLC			
	43	R	4113	E14	VENTURA JUAN + ROMA			
	47	R	4114	E15	BERGLUND PETER ANDREW			
	49	C	4115	E15	H J HEYMAN REALTY LLC			
	50	R	4398	E14	VELEZ JULIO A &			
	52	R	4396	E15	PAULO CELEGE & BORNELIE			
	53	R	4116	E15	GREAVES ELEANOR C			
	57	R	4117	E15	ALCIDE JUDITH ET AL			
	58	R	4395	E15	URENA JOSE			
	61	R	4118	E15	RODRIGUEZ EVELYN			
	62	R	4378	E15	MUGAVERO ALICE +			
	65	R	4119	E15	CHAMBERLAIN BRETT P +			
	66	R	4377	E15	HARRINGTON ANNE L			
	67	R	4120	E15	PAPATHANASIOU MILTON &.			
	69	R	4121	E15	BADILLO ROSARIO			
	70	R	4376	E15	OMOTOSHO PRINCE A + NA...			
	73	R	4122	E15	MADDOX DIANNE			
	76	R	4375	E15	ABBIE PROPERTIES LLC			
	77	R	4123	E15	CORDERO ERNESTO			
	80	C	4374	E15	MALIA JOHN B			
	84	C	4373	E15	ABBIE PROPERTIES LLC			
	89	R	3911	E15	NIEVES MILDRED			
	93	R	3912	E15	MUNDAY NORMA E +			
	94	R	4356	E15	VOKLOS VASSILIKI + FORI...			
	95	R	3913	E15	SANTANGELO FANNE A			
	96	R	4355	E15	DERVOSILIAS & GEORGIA H			
	99	R	3914	E15	CROWLEY KEVIN J			
	100	R	4354	E15	PROCHORENA WALTER + N...			
	102	R	4353	E15	HARRIS J W			
	103	R	3915	E15	WELLS FARGO BANK NA TR.			
	107	R	3563	E15	PEARSON JOHN			
	109	R	3564	E15	ANTHONY JOHN P			
	111	C	3565	E15	SARGO JOYCE W + VENUS			
	118	R	3556	E15	SMITH LARRY R + MARTHA I			
	122	R	3555	E15	BERNADEAU JEAN			
	123	R	3559	E15	BLACKWOOD RYAN T			
	126	R	3554	E15	EDWARDS RUDOLPH E + GR...			
	128	R	3553	E15	SIMOS CONSTANCE			
	129	R	3560	E15	HAGE HALM			
	130	R	3552	E16	PEREZ DANIEL I & HOLLY K			
	134	R	3551	E16	TERELAK ROBERT C			
	136	R	3550	E16	DEWOLFE TAMMY L +			
	142	R	3549	E16	BESADE STEPHEN A			
MONTAUK AVE	144	R	3548	E16	VINCENT CATHERINET + J.			

Sum of \$ Difference Two-rate, Sum of \$ Difference AXI, Sum of \$ Difference AXI 5% and Sum of \$ Difference AXI + Two-rate broken down by Street Name, Street Number, Tax Class, Parcel ID, Map and Owner Name. The data is filtered on Homeowner, which keeps False and T. The view is filtered on Parcel ID, Street Name, Tax Class and Owner Name. The Parcel ID filter excludes Null. The Street Name filter has multiple members selected. The Tax Class filter has multiple members selected. The Owner Name filter has multiple members selected.

\$ Difference by Street

Street Name	Street Number	Tax Class	Parcel ID	Map	Owner Name	ice AXI 5%	\$ Difference AXI + Two-rate
MERCER ST	26	R	5898	E11	SAMSON ANDREW P	\$165	-\$736
MERCER ST	32	R	5897	E11	DEUTSCHE BANK NATL TRU.	\$32	-\$796
MERCER ST	34	R	5896	E11	ESPINAL PORFIRIO + WEND.	\$37	-\$792
MERCER ST	38	R	5895	E11	ESPINAL ADRIANA	\$7	-\$807
MERIDIAN ST	Null	C	5978	F11	THAMES VALLEY COUNCIL F.	-\$494	\$1,497
MERIDIAN ST	14	C	5959	F12	GARDE ARTS CENTER INC	-\$183	\$766
MERIDIAN ST	46	C	5980	F11	BYLES-MACDOUGALL FUNER.	-\$504	\$1,475
METHODIST ST	12	R	4560	F12	12 METHODIST STREET LLC	\$123	-\$790
METHODIST ST	18	C	4667	F12	SOUTHERN NEW ENGLAND...	-\$312	\$852
METHODIST ST	20	C	4666	F12	ROLFE JANICE M &	-\$396	\$967
MICHAEL RD	Null	C	5372	B10	EAGLEPOINTE LLC	\$120	\$2,213
MICHAEL RD	Null	C	6680	B10	EAGLEPOINTE LLC	\$332	\$1,563
MICHAEL RD	Null	C	6681	B10	EAGLEPOINTE LLC	\$263	\$1,767
MICHAEL RD	Null	C	6682	B10	EAGLEPOINTE LLC	\$291	\$1,679
MICHAEL RD	Null	C	6683	A10	EAGLEPOINTE LLC	\$303	\$1,668
MICHAEL RD	Null	C	6684	A10	EAGLEPOINTE LLC	\$285	\$1,697
MICHAEL RD	Null	C	6685	A09	EAGLEPOINTE LLC	\$310	\$1,619
MICHAEL RD	Null	C	6686	A09	EAGLEPOINTE LLC	\$360	\$1,476
MICHAEL RD	Null	C	102948	A09	FAIRE HARBOUR LANDINGS	\$308	\$1,610
MICHAEL RD	Null	C	102949	A09	FAIRE HARBOUR LANDINGS	\$16	\$1,556
MICHAEL RD	8	C	5370	B11	EAGLEPOINTE LLC	\$1,118	\$3,032
MICHAEL RD	24	C	5369	A10	EAGLEPOINTE LLC	\$187	\$1,999
MICHAEL RD	74	C	6669	A10	EAGLEPOINTE LLC	\$120	\$2,236
MICHAEL RD	108	C	6688	A09	FAIRE HARBOUR LANDINGS	\$414	\$1,708
MITCHELL CT	2	C	4402	E14	42 MONTAUK LLC	-\$274	\$826
MITCHELL CT	6	C	4403	E14	CECCARELLI DARLA	-\$47	-\$202
MITCHELL CT	42	C	4405	E14	SIT PAK YIN	-\$229	\$731
MITCHELL CT	43	R	4404	E14	COLLADO GLADYS	\$27	-\$721
MOHEGAN AVE	Null	R	7991	E01	KRONISCH LOUIS & ANNE E	-\$7	\$21
MOHEGAN AVE	Null	R	7992	E01	KRONISCH LOUIS M & ANNE	-\$10	\$30
MOHEGAN AVE	Null	R	7993	E01	ELLY RICHARD E	-\$25	\$78
MOHEGAN AVE	Null	R	7996	F01	MALLOY WILLIAM H	-\$229	\$701
MOHEGAN AVE	126	R	7944	F05	FLEET NATIONAL BANK	\$36	-\$530
MOHEGAN AVE	405	R	7990	E01	PERRETEN PAUL F	\$7	-\$678
MOHEGAN AVE	Null	R	3179	E17	YOST GEORGE P 1/2	-\$22	\$69
MOHEGAN AVE	Null	R	3185	E18	TERRY DAVIS + C INDYE	-\$153	\$443
MOHEGAN AVE	1	C	4104	E14	CHELSEA GROTON SAVINGS.	\$4,917	\$7,240
MOHEGAN AVE	2	I	4411	E14	RONIT INC	-\$312	\$810
MOHEGAN AVE	16	R	4409	E14	MCLAUGHLIN COMPANIES L.	\$68	-\$673
MOHEGAN AVE	20	R	4408	E14	BAUMHAFT PERRY L	\$86	-\$676
MOHEGAN AVE	21	C	4110	E14	21 MONTAUK LLC	\$2,978	\$4,064
MOHEGAN AVE	24	C	4407	E14	F.I.S.H. ENTERPRISE LLC	-\$258	\$697
MOHEGAN AVE	30	C	4406	E14	CARTER RITA H REVOCABLE	\$43	-\$349
MOHEGAN AVE	34	R	4401	E14	WELLS FARGO BANK NA TR.	\$14	-\$708
MOHEGAN AVE	39	R	4111	E14	JONES RICHARD D + JACQU...	\$0	-\$726
MOHEGAN AVE	40	R	4400	E14	BAPTISTE MARIE JEAN	\$49	-\$692
MOHEGAN AVE	41	R	4112	E14	FEDERAL NATL MORTGAGE	\$29	-\$714
MOHEGAN AVE	42	C	4399	E14	42 MONTAUK LLC	-\$364	\$627
MOHEGAN AVE	43	R	4113	E14	VENTURA JUAN + ROMA	\$66	-\$675
MOHEGAN AVE	47	R	4114	E15	BERGLUND PETER ANDREW	\$77	-\$671
MOHEGAN AVE	49	C	4115	E15	H J HEYMAN REALTY LLC	-\$306	\$900
MOHEGAN AVE	50	R	4398	E14	VELEZ JULIO A &	\$8	-\$710
MOHEGAN AVE	52	R	4396	E15	PAULO CELEGE & BORNELIE	\$171	-\$628
MOHEGAN AVE	53	R	4116	E15	GREAVES ELEANOR C	\$13	-\$702
MOHEGAN AVE	57	R	4117	E15	ALCIDE JUDITH ET AL	\$76	-\$675
MOHEGAN AVE	58	R	4395	E15	URENA JOSE	\$9	-\$697
MOHEGAN AVE	61	R	4118	E15	RODRIGUEZ EVELYN	\$189	-\$615
MOHEGAN AVE	62	R	4378	E15	MUGAVERO ALICE +	\$84	-\$680
MOHEGAN AVE	65	R	4119	E15	CHAMBERLAIN BRETT P +	\$74	-\$690
MOHEGAN AVE	66	R	4377	E15	HARRINGTON ANNE L	\$43	-\$689
MOHEGAN AVE	67	R	4120	E15	PAPATHANASIOU MILTON &	\$12	-\$700
MOHEGAN AVE	69	R	4121	E15	BADILLO ROSARIO	\$79	-\$668
MOHEGAN AVE	70	R	4376	E15	OMOTOSHO PRINCE A + NA...	\$6	-\$675
MOHEGAN AVE	73	R	4122	E15	MADDOX DIANNE	\$138	-\$638
MOHEGAN AVE	76	R	4375	E15	ABBIE PROPERTIES LLC	-\$161	\$427
MOHEGAN AVE	77	R	4123	E15	CORDERO ERNESTO	\$172	-\$612
MOHEGAN AVE	80	C	4374	E15	MALIA JOHN B	-\$113	-\$440
MOHEGAN AVE	84	C	4373	E15	ABBIE PROPERTIES LLC	\$146	-\$202
MOHEGAN AVE	89	R	3911	E15	NIEVES MILDRED	\$32	-\$699
MOHEGAN AVE	93	R	3912	E15	MUNDAY NORMA E +	\$28	-\$700
MOHEGAN AVE	94	R	4356	E15	VOKLOS VASSILIKI + FORI...	\$77	-\$668
MOHEGAN AVE	95	R	3913	E15	SANTANGELO FANNE A	\$46	-\$706
MOHEGAN AVE	96	R	4355	E15	DERVOSILIAS & GEORGIA H	\$115	-\$641
MOHEGAN AVE	99	R	3914	E15	CROWLEY KEVIN J	\$79	-\$666
MOHEGAN AVE	100	R	4354	E15	PROCHORENA WALTER + N...	\$44	-\$687
MOHEGAN AVE	102	R	4353	E15	HARRIS J W	\$300	-\$546
MOHEGAN AVE	103	R	3915	E15	WELLS FARGO BANK NA TR.	\$41	-\$688
MOHEGAN AVE	107	R	3563	E15	PEARSON JOHN	\$86	-\$659
MOHEGAN AVE	109	R	3564	E15	ANTHONY JOHN P	\$12	-\$706
MOHEGAN AVE	111	C	3565	E15	SARGO JOYCE W + VENUS	\$13	-\$913
MOHEGAN AVE	118	R	3556	E15	SMITH LARRY R + MARTHA I	\$186	-\$634
MOHEGAN AVE	122	R	3555	E15	BERNADEAU JEAN	\$80	-\$679
MOHEGAN AVE	123	R	3559	E15	BLACKWOOD RYAN T	\$88	-\$677
MOHEGAN AVE	126	R	3554	E15	EDWARDS RUDOLPH E + GR...	\$35	-\$694
MOHEGAN AVE	128	R	3553	E15	SIMOS CONSTANCE	\$58	-\$671
MOHEGAN AVE	129	R	3560	E15	HAGE HALM	\$61	-\$675
MOHEGAN AVE	130	R	3552	E16	PEREZ DANIEL I & HOLLY K	-\$19	-\$633
MOHEGAN AVE	134	R	3551	E16	TERELAK ROBERT C	-\$1	-\$667
MOHEGAN AVE	136	R	3550	E16	DEWOLFE TAMMY L +	\$9	-\$681
MOHEGAN AVE	142	R	3549	E16	BESADE STEPHEN A	\$100	-\$655
MOHEGAN AVE	144	R	3548	E16	VINCENT CATHERINET + J.	\$119	-\$659

Sum of \$ Difference Two-rate, Sum of \$ Difference AXI, Sum of \$ Difference AXI 5% and Sum of \$ Difference AXI + Two-rate broken down by Street Name, Street Number, Tax Class, Parcel ID, Map and Owner Name. The data is filtered on Homeowner, which keeps False and T. The view is filtered on Parcel ID, Street Name, Tax Class and Owner Name. The Parcel ID filter excludes Null. The Street Name filter has multiple members selected. The Tax Class filter has multiple members selected. The Owner Name filter has multiple members selected.

\$ Difference by Street

Street Name	Street Number	Tax Class	Parcel ID	Map	Owner Name	\$ Difference T wo-rate	\$ Difference AXI	\$ Difference AXI 5%	
MONTAUK AVE	148	R	3547	E16	BURDICK WILLIAM + DIANE				
			3800	E16	UK PROPERTIES				
			3801	Null	UK PROPERTIES				
			3802	Null	FILIPLETICIA V +				
			3803	Null	GMB ASSOCIATES LLC				
			3804	Null	GMB ASSOCIATES LLC				
		151	C	3431	E16	KNOWLAND INC			
		154	C	3431	E16	KNOWLAND INC			
		169	R	3760	E16	MONTAGUERICHARD A			
		170	R	3430	E16	WILLIAMS JEANNE			
		174	C	3429	E16	PETERSON CHARLES MARK			
		175	R	3761	E16	CRADDOCK DAV D W +			
		178	R	3428	E16	KUVALANKA MARK			
		179	C	3762	E16	KTC AND COMPANY LLC			
		182	R	3427	E16	CHASE HOME FINANCE LLC			
		189	R	3636	E16	ANASTASTIOU CHRISTOS E.			
		190	R	3393	E16	JON-ROBERTO REALTY LLC			
		192	C	3392	E16	JON-ROBERTO REALTY LLC			
		193	R	3637	E16	AVELO MORTGAGE LLC			
		197	R	3638	E16	COLON LOURDES			
		198	R	3391	E16	JON-ROBERTO REALTY LLC +			
		200	C	3394	E16	MONTAUK PROPERTIES LLC			
		201	R	3639	E16	DOM CO LLC			
		207	C	3640	E16	205-207 MONTAUK AVE LLC			
		208	C	3390	E16	MONTAUK PROPERTIES LLC			
		212	C	3283	E17	30-31 ASSOCIATES LLC			
		215	C	3604	E17	CUMBERLAND FARMS INC			
		220	R	3282	E17	NICKERSON JUDITH W			
		222	R	3281	E17	COLASANTO GLORIA			
		223	R	3605	E17	MAHER MICHAEL D			
		224	R	3280	E17	GARCIA GASPAR V			
		227	R	3606	E17	SHUE KATHYA			
		230	R	3279	E17	COLONISHARRY P			
		231	R	3607	E17	SANTO MARA			
		234	R	3278	E17	LOWEBRUCET + LORIA			
		235	R	3608	E17	GAR SIDE KARYN L + DAVID			
		245	R	2801	E17	FACASTAMALA			
		248	R	3184	E17	MELGAR LEDYS + RIGOBER...			
		249	R	2802	E17	SMITH BRIAN W			
		250	R	3183	E17	SHEEHAN DOLORES T			
		252	R	3182	E17	FABER THOMAS J			
		255	R	2803	E17	SMITH DENISE D			
		256	R	3181	E17	YOST GEORGE P + KATHE W			
		257	R	2804	E17	POWERS EMILIA D TR STEE			
		260	R	3178	E17	BANDHYELIANA			
		263	R	2820	E17	HAGAR ROBERT			
	267	R	2821	E17	HOCH BARBARA + RICHARD J				
	271	R	2822	E17	FISHER AUDRA D				
	275	R	2823	E17	BUCARAM MARGARET				
	276	C	3176	E17	276 MONTAUK AVENUE LLC				
	280	C	3175	E17	CAMBRIDGE WILLIAM R				
	285	C	3186	E17	VERA PAUL T + ANISSA				
	286	R	3174	E17	SOLT ZLESTER TTEE + SEY...				
	290	C	3173	E17	REICH SUSAN D				
	291	R	3187	E18	TERRY DAVID S + CINDY E				
	293	R	3188	E18	BERNABE FREDDYP + JESU...				
	297	R	3189	E18	JAMES JULIE L +				
	301	R	3190	E18	LICATA PAUL J				
	302	R	3172	E18	MILLER MATT HEW W + MA...				
	310	R	3171	E18	MILLER JAMES + TAWANDA				
	313	R	3123	E18	REGALBUTOMARY T				
	314	R	3170	E18	GAVITT WILLIAM C + MARY				
	315	R	3124	E18	THOMAS HELENE A				
	318	R	3169	E18	LEFF SEYMOUR				
	319	R	3125	E18	KUTROLI GARIP + VALENT L				
	322	R	3168	E18	EDWARDS KRISTIN C TRUS.				
	325	C	3126	E18	SEIDNER ADAM MD				
	327	R	3127	E18	SHEARITA P				
	328	R	3167	E18	CAMPBELL JAMES J				
	334	C	3166	E18	YOSELEVSKY MELVIN A				
	341	C	3128	E18	COURTRIGHT REALTY LLC				
	342	C	3096	E18	SPITZ ROBERT M				
	345	C	3120	E18	345 MONTAUK AVENUE LLC				
	348	C	3095	E18	CORTEX GROUP LLC				
	358	C	3094	E18	GREBEL MARTIN + RMA				
	415	R	2570	F19	GIBSON DAVID M				
	419	C	2571	F19	PHILLIPS GINA T				
	425	C	2572	F19	425 MONTAUK AVENUE LLC				
	429	R	2573	F19	BEACH THERESA M				
	435	C	2574	F19	HELAR CAMPOS MD LLC				
	437	R	2492	F19	MARKU PASHK + MARTE				
	444	R	2547	F19	LACEY RONAN H				
	447	C	2493	F19	GAC PROPERTIES LLC				
	448	R	2546	F19	DELOS SANTOS JULIO D +				
	449	R	2494	F19	FUNK ROBERT L JR				
	450	R	2545	F19	KENNON DALES + KAREN Z				
	453	C	2495	F19	CRIST OFARO ANGELO R + ...				
	454	R	2544	F19	STACHNIK WILLIAM J + JOAN				
	458	R	2543	F19	STEELE KRISTIN A				
	460	R	2542	F19	GUREWITZ EVA				
	464	C	2541	F19	ALLEN JOHN E				
	465	R	2460	F19	CASEY HUGH DANIEL II				

Sum of \$ Difference T wo-rate, Sum of \$ Difference AXI, Sum of \$ Difference AXI 5% and Sum of \$ Difference AXI + T wo-rate broken down by Street Name, Street Number, Tax Class, Parcel ID, Map and Owner Name. The data is filtered on Homeowner, which keeps False and T. The view is filtered on Parcel ID, Street Name, Tax Class and Owner Name. The Parcel ID filter excludes Null. The Street Name filter has multiple members selected. The Tax Class filter has multiple members selected. The Owner Name filter has multiple members selected.

\$ Difference by Street

Street Name	Street Number	Tax Class	Parcel ID	Map	Owner Name	ice AXI 5%	\$ Difference AXI + Two-rate
MONTAUK AVE	148	R	3547	E16	BURDICK WILLIAM + DIANE	\$67	-\$682
			3800	E16	UK PROPERTIES	\$98	-\$390
			3801	Null	UK PROPERTIES	\$34	-\$1,001
	151	C	3802	Null	FILIPLETICIA V +	\$107	-\$309
			3803	Null	GMB ASSOCIATES LLC	\$32	-\$1,016
			3804	Null	GMB ASSOCIATES LLC	\$77	-\$591
	154	C	3431	E16	KNOWLAND INC	-\$328	\$1,167
	169	R	3760	E16	MONTAGUERICHARD A	\$28	-\$690
	170	R	3430	E16	WILLIAM S JEANNE	-\$3	-\$707
	174	C	3429	E16	PETERSON CHARLES MARK ..	-\$18	-\$138
	175	R	3761	E16	CRADDOCK DAV D W +	\$61	-\$663
	178	R	3428	E16	KUVALANKA MARK	\$54	-\$679
	179	C	3762	E16	KTC AND COMPANY LLC	-\$134	\$284
	182	R	3427	E16	CHASE HOME FINANCE LLC	\$98	-\$660
	189	R	3636	E16	ANASTASTIOU CHRISTOS E.	\$44	-\$692
	190	R	3393	E16	JON-ROBERTO REALTY LLC	\$116	-\$639
	192	C	3392	E16	JON-ROBERTO REALTY LLC	-\$208	-\$85
	193	R	3637	E16	AVELO MORTGAGE LLC	\$50	-\$666
	197	R	3638	E16	COLON LOURDES	\$33	-\$679
	198	R	3391	E16	JON-ROBERTO REALTY LLC +	\$18	-\$692
	200	C	3394	E16	MONTAUK PROPERTIES LLC	\$138	-\$500
	201	R	3639	E16	DOM CO LLC	\$112	-\$658
	207	C	3640	E16	205-207 MONTAUK AVE LLC	-\$11	-\$57
	208	C	3390	E16	MONTAUK PROPERTIES LLC	\$116	-\$379
	212	C	3283	E17	30-31 ASSOCIATES LLC	-\$29	-\$356
	215	C	3604	E17	CUMBERLAND FARMS INC	-\$101	\$252
	220	R	3282	E17	NICKERSON JUDITH W	-\$48	-\$507
	222	R	3281	E17	COLASANTO GLORIA	-\$31	-\$549
	223	R	3605	E17	MAHER MICHAEL D	-\$37	-\$460
	224	R	3280	E17	GARCIA GASPAR V	-\$46	-\$478
	227	R	3606	E17	SHUE KATHYA	-\$65	-\$475
	230	R	3279	E17	COLONISHARRY P	-\$14	-\$458
	231	R	3607	E17	SANTO MARA	-\$65	-\$475
	234	R	3278	E17	LOWEBRUCET + LORIA	-\$39	-\$476
	235	R	3608	E17	GARSDIE KARYN L + DAVID	\$62	-\$419
	245	R	2801	E17	FACASTAMALA	-\$48	-\$467
	248	R	3184	E17	MELGAR LEDYS + RIGOBER...	\$103	-\$403
	249	R	2802	E17	SMITH BRIAN W	\$17	-\$412
	250	R	3183	E17	SHEEHAN DOLORES T	-\$69	-\$483
	252	R	3182	E17	FABER THOMAS J	\$13	-\$449
	255	R	2803	E17	SMITH DENISE D	-\$17	-\$448
	256	R	3181	E17	YOST GEORGE P + KATHE W	\$18	-\$385
	257	R	2804	E17	POWERSEMILIA D TRSTEE	\$31	-\$439
	260	R	3178	E17	BANDHYELIANA	-\$51	-\$329
	263	R	2820	E17	HAGAR ROBERT	\$42	-\$434
	267	R	2821	E17	HOCH BARBARA + RICHARD J	\$77	-\$414
271	R	2822	E17	FISHER AUDRA D	\$18	-\$418	
275	R	2823	E17	BUCARAM MARGARET	\$21	-\$439	
276	C	3176	E17	276 MONTAUK AVENUE LLC	-\$245	\$743	
280	C	3175	E17	CAMBRIDGE WILLIAM R	-\$320	\$782	
285	C	3186	E17	VERA PAUL T + ANISSA	-\$45	\$515	
286	R	3174	E17	SOLT ZLESTER TTEE + SEY...	\$31	-\$334	
290	C	3173	E17	REICH SUSAN D	-\$593	\$1,022	
291	R	3187	E18	TERRY DAVID S + CINDY E	\$67	-\$421	
293	R	3188	E18	BERNABE FREDDYP + JESU...	-\$3	-\$446	
297	R	3189	E18	JAMES JULIE L +	-\$31	-\$447	
301	R	3190	E18	LICATA PAUL J	\$69	-\$416	
302	R	3172	E18	MILLER MATT HEW W + MA...	\$76	-\$307	
310	R	3171	E18	MILLER JAMES + TAWANDA	\$52	-\$424	
313	R	3123	E18	REGALBUTOMARY T	-\$128	-\$502	
314	R	3170	E18	GAVITT WILLIAM C + MARY	\$65	-\$418	
315	R	3124	E18	THOMAS HELENE A	\$31	-\$430	
318	R	3169	E18	LEFF SEYMOUR	\$38	-\$430	
319	R	3125	E18	KUTROLI GARIP + VALENT L	-\$11	-\$453	
322	R	3168	E18	EDWARDS KRISTIN C TRUS.	\$24	-\$423	
325	C	3126	E18	SEIDNER ADAM MD	-\$201	-\$94	
327	R	3127	E18	SHEARITA P	\$8	-\$430	
328	R	3167	E18	CAMPBELL JAMES J	\$38	-\$398	
334	C	3166	E18	YOSELEVSKY MELVIN A	-\$209	-\$66	
341	C	3128	E18	COURTRIGHT REALTY LLC	-\$109	\$42	
342	C	3096	E18	SPITZ ROBERT M	-\$137	\$308	
345	C	3120	E18	345 MONTAUK AVENUE LLC	\$392	\$331	
348	C	3095	E18	CORTEX GROUP LLC	-\$86	\$663	
358	C	3094	E18	GREBEL MARTIN + RMA	\$32	-\$92	
415	R	2570	F19	GIBSON DAVID M	-\$30	-\$450	
419	C	2571	F19	PHILLIPS GINA T	-\$208	\$60	
425	C	2572	F19	425 MONTAUK AVENUE LLC	-\$51	\$691	
429	R	2573	F19	BEACH THERESA M	-\$68	-\$466	
435	C	2574	F19	HELAR E CAMPOS MD LLC	\$24	\$343	
437	R	2492	F19	MARKU PASHK + MARTE	-\$41	-\$477	
444	R	2547	F19	LACEY RONAN H	\$11	-\$447	
447	C	2493	F19	GAC PROPERTIES LLC	-\$196	\$519	
448	R	2546	F19	DELOSANTOS JULIO D +	-\$82	-\$490	
449	R	2494	F19	FUNK ROBERT L JR	-\$45	-\$445	
450	R	2545	F19	KENNON DALES + KAREN Z	-\$5	-\$431	
453	C	2495	F19	CRIST OFARO ANGELO R + ...	-\$307	\$285	
454	R	2544	F19	STACHNIK WILLIAM J + JOAN	-\$45	-\$472	
458	R	2543	F19	STEELE KRISTIN A	-\$12	-\$450	
460	R	2542	F19	GUREWITZEVA	-\$102	-\$495	
464	C	2541	F19	ALLEN JOHN E	-\$241	\$333	
465	R	2460	F19	CASEY HUGH DANIEL II	\$137	-\$400	

Sum of \$ Difference Two-rate, Sum of \$ Difference AXI, Sum of \$ Difference AXI 5% and Sum of \$ Difference AXI + Two-rate broken down by Street Name, Street Number, Tax Class, Parcel ID, Map and Owner Name. The data is filtered on Homeowner, which keeps False and T. The view is filtered on Parcel ID, Street Name, Tax Class and Owner Name. The Parcel ID filter excludes Null. The Street Name filter has multiple members selected. The Tax Class filter has multiple members selected. The Owner Name filter has multiple members selected.

\$ Difference by Street

Street Name	Street Number	Tax Class	Parcel ID	Map	Owner Name	\$ Difference T wo-rate	\$ Difference AXI	\$ Difference AXI 5%
MONTAUK AVE	467	R	2461	F20	UEMURA YUM KO	\$27		-5619
	471	C	2462	F20	WATSON EDWARD J	-\$154		\$439
	475	R	2463	F20	PRECOURT SCOTT A + WEN...	-\$40		-\$439
	480	R	2444	F20	BALDELLI EVELYN	\$43		-\$649
	482	R	2443	F20	WHALEN WILLIAM M + MARL	\$98		-\$537
	484	R	2442	F20	RILEY DAVID J +	\$131		-\$620
	485	R	2384	F20	HERSANT DAVID G &	\$13		-\$312
	488	C	2441	F20	KIROVSKI ALEKSANDRA D	\$583		-\$172
	491	R	2385	F20	NEE ROBERT B + HEATHER M	\$111		-\$582
	492	C	2440	F20	PJL REALTY LLC	\$759		\$96
	495	R	2386	F20	MONTAGUER RICHARD A	-\$40		-\$142
	496	R	2439	F20	PASQUINO ALAN T &	\$88		-\$336
	503	R	2387	F20	ZINGUS GEORGE ESTATE + ...	\$94		-\$414
	504	R	2438	F20	AXTELL WARREN H + ANN S	\$158		-\$555
	508	R	2437	F20	GREEN CLAREE J	\$163		-\$672
	510	R	2436	F20	ROTH GREGORY + DANEEN V	\$107		-\$562
	511	R	2388	F20	GRENIER JOHN W	\$135		-\$625
	514	R	2435	F20	HENNEGAN ROBERT M	\$132		-\$624
	515	R	2389	F20	YOUNG FREDERICK G	\$103		-\$560
	518	R	2434	F20	RUSSO ROCCO	\$106		-\$550
	519	R	2390	F20	UNRUH SALLIE E	\$65		-\$462
	533	R	2102	F20	PETTEY LISA MARIE + JAME...	\$71		-\$397
	536	R	2371	F20	HOLLOWAY JACOB B + ALIS...	\$63		-\$463
	539	R	2103	F20	SOWDERS AMBER	\$179		-\$739
	541	R	2104	F20	HANRAHAN JAMES N + VER...	\$30		-\$359
	542	R	2145	F20	BROWNELL JOHN B JR	\$150		-\$481
	543	R	2105	F20	HANRAHAN KEVIN + LOUISE	\$106		-\$542
	545	R	2106	F20	HART PETER SEAN	\$128		-\$590
	553	R	2107	F20	BETTENCOURT GAIL W +	\$89		-\$489
	557	R	2108	F20	TALENT O DESMOND + AMI	\$35		-\$347
	560	R	2144	F20	STRAFA C CAROL M	-\$40		-\$1
	561	R	2109	F21	ALVES MARY D	\$164		-\$660
	564	R	2143	F20	CASTEEL JOANNE E	\$110		-\$266
	565	R	2110	F21	BITAR RICHARD G + LINDA	\$132		-\$588
	568	R	2142	F20	OCONNOR DENNIS J SR + S...	-\$30		-\$57
	575	R	2111	F21	RAIMONDI ALDO R REV LIVL...	\$122		-\$563
	579	R	1924	F21	MUSSELMAN SHAWN W +	\$128		-\$580
	580	R	2139	F21	BRANDT THOMAS A + MICH...	\$13		-\$330
	584	R	2138	F21	SMITHERICA	\$84		-\$250
	591	R	1925	F21	DEVENDIT TIS CANDACE	\$140		-\$356
	595	R	1926	F21	WELSH BARBARA L	\$230		-\$316
	597	R	1927	F21	BELBRUNO EDWARD +	\$205		-\$323
	601	R	1928	F21	RAUNIG DAVID L &	\$16		\$287
	606	R	2222	G21	BRENNAN GARRETT T + V.C.	-\$442		\$1,374
	615	R	1929	G21	ADAMS ELAINE M	\$172		-\$480
	617	R	1930	G21	MUSCARELLA DIANA	\$268		-\$667
	624	R	2220	G21	MENDOZA FLAVIA S &	-\$104		\$409
	629	C	1932	G21	MITCHELL COLLEGE	\$1,150		\$3,379
	630	R	2219	G21	BANEVER ANDREW +	\$130		-\$248
	636	R	2218	G21	BUSCETTO MICHAEL J SR &	\$215		-\$579
	642	R	2217	G21	ELD DEBORAH	\$123		-\$259
	650	R	2183	G21	STEFANSKI ANNA V	\$277		-\$734
	652	R	2182	G21	TUTTLE WILLIAM S III +	\$210		-\$568
	709	C	1254	G22	MITCHELL COLLEGE	\$439		\$3,892
	710	R	1250	G22	EKBLOM LYNNE ANNE +	\$135		-\$358
	722	R	1244	G22	ANDREWS BRYAN W & CARL...	\$149		-\$401
	723	R	1255	G22	MAURO GENNARO + MARY D	\$271		-\$428
	729	R	1256	G22	SUNRISE NORTH EAST INC	\$97		-\$170
	735	R	1257	G22	LONDREGAN JEFFREY T + J...	\$71		-\$106
	745	R	1258	G22	KANZLER CARMELINA	\$138		-\$270
	747	R	1259	G23	RYAN SARAH M	\$205		-\$417
	748	R	1232	G22	BARRETT MELANE A	\$233		-\$574
	753	R	1260	G23	KELLY RICHMOND C + KATHL...	\$6		\$122
	756	R	1231	G22	CLAPP MYRTIS K	\$224		-\$551
	760	R	1230	G23	GORDON MOLLY	\$255		-\$628
	761	R	1261	G23	CORBEIL ARTHUR W II + C...	\$86		-\$69
	764	R	1229	G23	ORGA JASON + ERIN	\$140		-\$384
	767	R	1186	G23	BOGDONOFF ALAN C + EST...	\$31		\$63
	771	R	1187	G23	PUGSLEY STANLEY G + PAT...	\$83		-\$166
	774	R	1167	G23	GREENBLOTT THEODORE J ...	\$116		-\$323
	778	R	1166	G23	GERLIPP MARGARET	\$254		-\$674
	782	R	1165	G23	GIRARD ANNE M	\$258		-\$685
	791	R	1188	G23	MURPHY KEVIN J + KAREN A	\$245		-\$630
	792	R	1164	G23	ANDERSEN CHILDRENS TRU...	\$209		-\$496
	796	R	1163	G23	HAMLER KATHRW L +	\$224		-\$554
	801	R	1190	G23	TURNER JAMES R	\$102		-\$264
	802	R	1162	G23	ZINGUS CHRIS S	\$178		-\$447
	803	R	1191	G23	FITZGERALD TIMOTHY R + ...	\$130		-\$351
	806	R	1161	G23	NEWLIN JOANNE M	\$137		-\$350
	809	R	100014	G23	EWING WILLIAM M JR	\$261		-\$602
	810	R	1160	G23	KRECKOVIC PETER O	\$253		-\$654
	813	R	1197	G23	PISCITELLO DENNIS W	\$182		-\$510
	814	R	1159	G23	SWEENEY JUDITH C	\$213		-\$528
	815	R	1198	G23	ROWLEY JOHN N	\$162		-\$461
	821	R	1199	G23	BUSCETTO MICHAEL III	\$269		-\$726
	825	C	1200	G23	EDWORKS LLC	\$471		-\$127
	826	R	1158	G23	JOHNSON RONALD N + JANE...	\$201		-\$498
	828	R	1157	G23	KANABIS JOHN G	\$134		-\$332
	835	C	1019	G23	WAMBACH KONRAD	\$348		-\$125
	839	R	1020	G24	HAMLER KATHRW L +	\$166		-\$461
	840	R	1018	G23	SHILSTONE MARIAN R	\$229		-\$630

Sum of \$ Difference T wo-rate, Sum of \$ Difference AXI, Sum of \$ Difference AXI 5% and Sum of \$ Difference AXI + T wo-rate broken down by Street Name, Street Number, Tax Class, Parcel ID, Map and Owner Name. The data is filtered on Homeowner, which keeps False and T. The view is filtered on Parcel ID, Street Name, Tax Class and Owner Name. The Parcel ID filter excludes Null. The Street Name filter has multiple members selected. The Tax Class filter has multiple members selected. The Owner Name filter has multiple members selected.

\$ Difference by Street

Street Name	Street Number	Tax Class	Parcel ID	Map	Owner Name	ice AXI 5%	\$ Difference AXI + Two-rate
MONTAUK AVE	467	R	2461	F20	UEMURA YUM KO	-\$23	-\$468
	471	C	2462	F20	WATSON EDWARD J	\$129	\$103
	475	R	2463	F20	PRECOURT SCOTT A + WEN...	\$34	-\$433
	480	R	2444	F20	BALDELLI EVELYN	-\$36	-\$467
	482	R	2443	F20	WHALEN WILLIAM M + MARL...	-\$82	-\$281
	484	R	2442	F20	RILEY DAVID J +	-\$109	-\$294
	485	R	2384	F20	HERSANT DAVID G &	-\$11	-\$238
	488	C	2441	F20	KIROVSKIA ALEKSANDRA D	-\$487	\$845
	491	R	2385	F20	NEE ROBERT B + HEATHER M	-\$93	-\$296
	492	C	2440	F20	PJL REALTY LLC	-\$634	\$1,365
	495	R	2386	F20	MONTAGUER RICHARD A	\$34	-\$187
	496	R	2439	F20	PASQUINO ALAN T &	-\$73	-\$131
	503	R	2387	F20	ZINGUS GEORGE ESTATE + ...	-\$79	-\$185
	504	R	2438	F20	AXTELL WARREN H + ANN S	-\$132	-\$193
	508	R	2437	F20	GREEN CLAREE J	-\$136	-\$283
	510	R	2436	F20	ROTH GREGORY + DANEEN V	-\$89	-\$286
	511	R	2388	F20	GRENIER JOHN W	-\$113	-\$291
	514	R	2435	F20	HENNEGAN ROBERT M	-\$110	-\$295
	515	R	2389	F20	YOUNG FREDERICK G	-\$86	-\$290
	518	R	2434	F20	RUSSO ROCCO	-\$89	-\$277
	519	R	2390	F20	UNRUH SALLIE E	-\$54	-\$274
	533	R	2102	F20	PETTEY LISA MARIE + JAME...	-\$59	-\$210
	536	R	2371	F20	HOLLOWAY JACOB B + ALIS...	-\$53	-\$278
	539	R	2103	F20	SOWDERS AMBER	-\$150	-\$311
	541	R	2104	F20	HANRAHAN JAMES N + VER...	-\$25	-\$249
	542	R	2145	F20	BROWNELL JOHN B JR	-\$125	-\$146
	543	R	2105	F20	HANRAHAN KEVIN + LOUISE	-\$88	-\$271
	545	R	2106	F20	HART PETER SEAN	-\$107	-\$274
	553	R	2107	F20	BETTENCOURT GAIL W +	-\$75	-\$255
	557	R	2108	F20	TALENT O DESMOND & AMI...	-\$29	-\$229
	560	R	2144	F20	STRAFACI CAROL M	\$33	-\$69
	561	R	2109	F21	ALVES MARY D	-\$137	-\$271
	564	R	2143	F20	CASTEEL JOANNE E	-\$92	-\$36
	565	R	2110	F21	BITAR RICHARD G + LINDA	-\$110	-\$265
	568	R	2142	F20	OCONNOR DENNIS J SR + S...	\$25	-\$98
	575	R	2111	F21	RAIMONDI ALDO R REV LIVL...	-\$102	-\$260
	579	R	1924	F21	MUSSELMAN SHAWN W +	-\$107	-\$265
	580	R	2139	F21	BRANDT THOMAS A & MICH...	-\$11	-\$252
	584	R	2138	F21	SMITHERICA	-\$70	-\$66
	591	R	1925	F21	DEVENDIT TISCANDACE	-\$117	-\$59
	595	R	1926	F21	WELSH BARBARA L	-\$192	\$127
	597	R	1927	F21	BELBRUNO EDWARD +	-\$172	\$79
	601	R	1928	F21	RAUNIG DAVID L &	-\$13	\$264
	606	R	2222	G21	BRENNAN GARRETT T & V.C...	\$369	\$391
	615	R	1929	G21	ADAMS ELAINEM	-\$143	-\$108
	617	R	1930	G21	MUSCARELLA DIANA	-\$224	-\$100
	624	R	2220	G21	MENDOZA FLAVIA S &	\$86	\$164
	629	C	1932	G21	MITCHELL COLLEGE	-\$960	\$4,752
	630	R	2219	G21	BANEVER ANDREW +	-\$109	\$14
	636	R	2218	G21	BUSCETTO MICHAEL J SR &	-\$179	-\$118
	642	R	2217	G21	ELD DEBORAH	-\$103	-\$7
	650	R	2183	G21	STEFANSKI ANNA V	-\$231	-\$141
	652	R	2182	G21	TUTTLE WILLIAM S III +	-\$175	-\$116
	709	C	1254	G22	MITCHELL COLLEGE	-\$367	\$3,974
	710	R	1250	G22	EKBLOM LYNNE ANNE +	-\$113	-\$69
	722	R	1244	G22	ANDREWS BRYAN W & CARL...	-\$125	-\$80
	723	R	1255	G22	MAURO GENNARO + MARY D	-\$226	\$103
	729	R	1256	G22	SUNRISE NORTH EAST INC	-\$81	\$23
	735	R	1257	G22	LONDREGAN JEFFREY T + J...	-\$60	\$32
	745	R	1258	G22	KANZLER CARMELWA	-\$115	\$9
	747	R	1259	G23	RYAN SARAH M	-\$171	\$1
	748	R	1232	G22	BARRETT MELANE A	-\$195	-\$82
	753	R	1260	G23	KELLY RICHMOND C + KATHL...	-\$5	\$110
	756	R	1231	G22	CLAPPMYRTISK	-\$187	-\$78
	760	R	1230	G23	GORDON MOLLY	-\$213	-\$90
	761	R	1261	G23	CORBEIL ARTHUR W II + C...	-\$72	\$87
	764	R	1229	G23	ORGA JASON + ERIN	-\$117	-\$83
	767	R	1186	G23	BOGDONOFF ALAN C + EST...	-\$26	\$104
	771	R	1187	G23	PUGSLEY STANLEY G & PAT...	-\$69	\$2
	774	R	1167	G23	GREENBLOTT THEODORE J...	-\$97	-\$72
	778	R	1166	G23	GERLIPP MARGARET	-\$212	-\$130
	782	R	1165	G23	GIRARD ANNE M	-\$216	-\$132
	791	R	1188	G23	MURPHY KEVIN J + KAREN A	-\$204	-\$109
	792	R	1164	G23	ANDERSEN CHILDRENS TRU...	-\$174	-\$59
	796	R	1163	G23	HAMLER KATHRW L +	-\$187	-\$81
	801	R	1190	G23	TURNER JAMES R	-\$85	-\$48
	802	R	1162	G23	ZINGUS CHRIS S	-\$148	-\$70
	803	R	1191	G23	FITZGERALD TIMOTHYR + ...	-\$108	-\$73
	806	R	1161	G23	NEWLIN JOANNE M	-\$115	-\$59
	809	R	100014	G23	EWING WILLIAM M JR	-\$218	-\$58
	810	R	1160	G23	KRECKOVIC PETRO	-\$211	-\$116
	813	R	1197	G23	PISCITELLO DENNIS W	-\$152	-\$116
	814	R	1159	G23	SWEENEY JUDITH C	-\$178	-\$79
	815	R	1198	G23	ROWLEY JOHN N	-\$136	-\$108
	821	R	1199	G23	BUSCETTO MICHAEL III	-\$224	-\$148
	825	C	1200	G23	EDWORKS LLC	-\$394	\$692
	826	R	1158	G23	JOHNSON RONALD N + JANE...	-\$167	-\$74
	828	R	1157	G23	KANABIS JOHN G	-\$112	-\$49
	835	C	1019	G23	WAMBACH KONRAD	-\$291	\$486
	839	R	1020	G24	HAMLER KATHRW L +	-\$139	-\$102
	840	R	1018	G23	SHILSTONE MARIAN R	-\$191	-\$136

Sum of \$ Difference Two-rate, Sum of \$ Difference AXI, Sum of \$ Difference AXI 5% and Sum of \$ Difference AXI + Two-rate broken down by Street Name, Street Number, Tax Class, Parcel ID, Map and Owner Name. The data is filtered on Homeowner, which keeps False and T. The view is filtered on Parcel ID, Street Name, Tax Class and Owner Name. The Parcel ID filter excludes Null. The Street Name filter has multiple members selected. The Tax Class filter has multiple members selected. The Owner Name filter has multiple members selected.

\$ Difference by Street

Street Name	Street Number	Tax Class	Parcel ID	Map	Owner Name	\$ Difference T wo-rate	\$ Difference AXI	\$ Difference AXI 5%
MONTAUK AVE	842	R	1017	G23	DEGAN ENICHO LASA JR L.	\$198		-\$548
MONTAUK AVE	843	R	1021	G24	WAINWRIGHT KATHLEEN M	\$126		-\$358
MONTAUK AVE	846	R	1016	H23	POBLETE THOMAS-KATHLE	\$164		-\$467
MONTAUK AVE	851	R	1022	G24	BUTLER JAMES S	\$152		-\$399
MONTAUK AVE	860	R	1001	H24	PENNELLA AURELIO + SALV..	\$242		-\$637
MONTAUK AVE	863	R	1024	G24	PETERSON ALMA H	\$31		\$31
MONTAUK AVE	869	R	1025	H24	MURPHY EDWARD C	\$236		-\$621
MONTAUK AVE	873	R	1026	H24	BASSETT JOHN R + MARY	\$184		-\$468
MONTAUK AVE	883	C	901	H24	TENEYCK ROBERT	\$764		\$1,003
MONTAUK AVE	891	R	902	H24	LONG DENNIS S + CONSTA..	-\$262		\$787
MONTAUK AVE	894	R	988	H24	BARBER CHARLES B + JOAN.	\$147		-\$343
MONTAUK AVE	899	R	903	H24	SMITH STEPHEN R + DIANE..	-\$244		\$803
MONTAUK AVE	900	R	987	H24	HAMMOND ANN S TRUST E	\$219		-\$537
MONTAUK AVE	906	R	986	H24	SATTI KATHERINE WYNNE	\$238		-\$564
MONTAUK AVE	911	R	904	H24	WIMBERLY KENNETH C	\$200		-\$355
MONTAUK AVE	914	R	985	H24	CHRISTINA ROBERT E + MA.	\$371		-\$267
MONTAUK AVE	917	R	905	H24	OLIVA JOHN +	\$223		-\$415
MONTAUK AVE	920	R	984	H24	JENSEN ROLF	\$439		-\$294
MONTAUK AVE	936	R	983	H24	GOLD STAR AUTO MALL	-\$1,568		\$7,495
MONTAUK AVE UN.	270	C	3177	E17	BBS ASSOCIATES	-\$113		-\$280
MONTAUK AVE UN.	268	C	100605	Null	GREENWALD ALAN J	-\$140		\$27
MOORE AVE	11	R	4346	E15	BANCROFT CARRIE M	\$48		-\$980
MOORE AVE	19	R	4347	E15	BADILLO ROSARIO	-\$11		-\$830
MOORE AVE	23	R	4348	E15	FUSCO THOMAS A 1/2 &	\$36		-\$932
MOORE AVE	25	R	4349	E15	MASTRANDREA RICHARD & ..	-\$121		-\$555
MOORE AVE	29	R	4350	E15	FERACE JAMES P	-\$4		-\$847
MOORE AVE	32	R	3519	E15	NAZARIO LIDUVINA + SOL M	-\$43		-\$750
MOORE AVE	35	R	4351	E15	MUSCARELLA JOSEPH	-\$26		-\$794
MOORE AVE	36	R	3518	E15	KELLY KARL DEXTER & SUS..	\$24		-\$916
MOORE AVE	39	R	4352	E15	BAKER MARGARET	\$29		-\$930
MOORE AVE	44	R	3509	E15	MEAD MARK + TERRY	\$42		-\$961
MOORE AVE	48	R	3508	E15	BARREIRA OSCAR	-\$22		-\$802
MOORE CT	Null	R	3513	E16	HODGE GLORIA A	-\$21		-\$791
MOORE CT	1	R	3510	E15	CRISTOFORO PASQUALE + ...	-\$36		-\$766
MOORE CT	2	R	3517	E15	DELAURENTIS MICHAEL DA.	-\$29		-\$784
MOORE CT	8	R	3557	E15	SCHMIDT BERNARD	-\$39		-\$760
MOORE CT	11	R	3511	E15	RODRIGUEZ JOHNNY J +	-\$142		-\$485
MOORE CT	12	R	3515	E15	PEGIS RICHARD	\$34		-\$945
MOORE CT	21	R	3512	E15	LEVINE MAX I	\$43		-\$934
MOORE CT	28	R	3514	E15	BROWN JOHN P + MARY	\$66		-\$958
MORAN ST	Null	R	3854	D15	PROVATA SMARA	\$191		\$122
MORAN ST	10	R	3861	D15	TAYLOR ANITA L	\$46		-\$955
MORAN ST	16	R	3860	D15	MATTA MAXINE L	-\$60		-\$688
MORAN ST	19	R	3855	D15	MCCOLLUM DIANE M	-\$43		-\$741
MORAN ST	20	R	3859	D15	HARRISON KAREN HOE	-\$20		-\$794
MORAN ST	25	R	3856	D15	MARTIN NICOLETTA M ESTA.	-\$45		-\$736
MORAN ST	28	R	3858	D15	PRAIRIE LILLIAN C	\$16		-\$852
MORGAN ST	Null	R	6779	C08	SECOR CHARLES A JR	\$220		\$256
MORGAN ST	12	R	102526	C08	SECOR CHARLES A JR	\$200		\$233
MORGAN ST	16	R	6783	C08	PHILLIPS GEORGE + IRENE	\$68		-\$966
MORGAN ST	16	R	6783	C08	ETIENNE GWENDOLYN Y	\$18		-\$841
MORGAN ST	25	C	6739	C08	PRIMUS CHARLES TRUST E	\$271		\$269
MORGAN ST	27	R	6753	C08	DELVALLE BURRES JENNIFE.	\$37		-\$880
MORGAN ST	30	R	6781	C08	MOTOLA KRISTEN M + JEFF.	\$11		-\$813
MORGAN ST	31	R	6754	C08	FISHER SEAN T	\$23		-\$840
MORGAN ST	34	R	6780	C08	SAFARI LILIANE +	\$57		-\$886
MORGAN ST	35	R	100665	C08	GONZALEZ WILLIAM C + MA..	-\$40		-\$688
MORGAN ST	39	R	6755	C08	REYES PEDRO E + TAMMY	\$43		-\$895
MORGAN ST	41	R	6756	C08	HATHAWAY WILLIAM	\$32		-\$852
MORGAN ST	42	R	6778	C08	YOUNG KIMBERLY	\$68		-\$957
MORGAN ST	46	R	6777	C08	MUSSER SUSAN R & RIN M	\$2		-\$791
MORGAN ST	47	R	6757	C08	DACOSTA JOSEPHINE F	\$14		-\$816
MORGAN ST	51	R	6758	C08	CALDWELL JOHN K +	\$53		-\$911
MORGAN ST	54	R	6776	C08	GORDON STEPHANIE D	\$72		-\$966
MORGAN ST	56	R	6775	C08	ROSARIO-ACOSTA ANTOND.	-\$10		-\$760
MORGAN ST	57	R	6759	C08	MORALES FRANCISCO	\$27		-\$848
MORGAN ST	59	R	6760	C08	CARTER DAVID W + JENNIF.	-\$19		-\$733
MORGAN ST	60	R	6774	C08	MCCLAIR RONALD G + KAT..	-\$2		-\$783
MORGAN ST	63	R	6761	C08	COLLINS CLARENCE S +	\$54		-\$929
MORGAN ST	64	R	6773	C08	SHEA JOHANNA R ESTATE	\$83		-\$942
MORGAN ST	65	R	6762	C07	ESCALANTE PABLO SR & VL.	-\$20		-\$730
MORGAN ST	70	R	6772	C07	COLLADO JORGE A + ELIZA..	\$50		-\$853
MORGAN ST	71	R	6764	C07	SHALLCROSS WILLIAM	\$59		-\$924
MORGAN ST	80	R	6771	C07	SANCHEZ MOISES JR + ANN..	\$67		-\$818
MORTON ST	11	R	2049	F21	JOHNSON COLIN	\$116		-\$569
MORTON ST	13	R	2050	F21	STERN CHARLOTTE L/ U STE.	\$171		-\$705
MORTON ST	15	R	2051	F21	TANNER MICHAEL J & KATH.	\$145		-\$643
MORTON ST	17	R	2052	F21	HUNT DAVID + JENNIFER	\$100		-\$530
MOTT AVE	1	R	155	G28	HERING PETER + KATHERIN..	\$912		\$433
MOTT AVE	4	R	115	G28	LUDGIN KAREN G	\$3,036		\$3,646
MOTT AVE	6	R	114	G28	PATTERSON CAROL G	\$2,681		\$4,978
MOTT AVE	9	R	156	G28	ELMAN MARSHALL + JEAN H	\$817		\$489
MOTT AVE	11	R	157	G28	GOLD JUDITH R + JANICE	\$553		\$283
MOTT AVE	14	R	113	G28	GRANT ANDREW J	\$2,541		\$5,467
MOTT AVE	19	R	158	G28	DRUTMAN FERN G	\$452		\$599
MOTT AVE	20	R	112	G28	KARL TOBYELU	\$3,288		\$2,732
MOTT AVE	26	R	111	G28	SUSAN BOWEN ET AL	\$3,120		\$3,217
MOTT AVE	29	R	130	G28	WEISSMAN SUSANNE RUTH	\$481		\$474
MOTT AVE	33	R	131	G28	GIFFIN PHYLLIS KELLEEN	-\$102		\$531
MOTT AVE	37	R	132	G28	SUSSLER ROBERT M + RUT..	\$545		\$318
MOTT AVE	40	R	109	G28	DAREN STEVEN G + DEBRA K	\$1,392		\$10,528

Sum of \$ Difference T wo-rate, Sum of \$ Difference AXI, Sum of \$ Difference AXI 5% and Sum of \$ Difference AXI + T wo-rate broken down by Street Name, Street Number, Tax Class, Parcel ID, Map and Owner Name. The data is filtered on Homeowner, which keeps False and T. The view is filtered on Parcel ID, Street Name, Tax Class and Owner Name. The Parcel ID filter excludes Null. The Street Name filter has multiple members selected. The Tax Class filter has multiple members selected. The Owner Name filter has multiple members selected.

\$ Difference by Street

Street Name	Street Number	Tax Class	Parcel ID	Map	Owner Name	ice AXI 5%	\$ Difference AXI + Two-rate
MONTAUK AVE	842	R	1017	G23	DEGANGE NICHOLASA JR L	-\$165	-\$120
MONTAUK AVE	843	R	1021	G24	WAINWRIGHT KATHLEEN M	-\$106	-\$83
MONTAUK AVE	846	R	1016	H23	POBLETE THOMAS+KATHLE	-\$137	-\$111
MONTAUK AVE	851	R	1022	G24	BUTLER JAMES S &	-\$127	-\$74
MONTAUK AVE	860	R	1001	H24	PENNELLA AURELIO + SALV..	-\$202	-\$120
MONTAUK AVE	863	R	1024	G24	PETERSON ALMA H	-\$26	\$77
MONTAUK AVE	869	R	1025	H24	MURPHY EDWARD C	-\$197	-\$116
MONTAUK AVE	873	R	1026	H24	BASSETT JOHN R + MARY	-\$153	-\$78
MONTAUK AVE	883	C	901	H24	TENEYCK ROBERT	-\$638	\$2,125
MONTAUK AVE	891	R	902	H24	LONG DENNIS S + CONSTA..	\$219	\$209
MONTAUK AVE	894	R	988	H24	BARBER CHARLES B + JOAN.	-\$123	-\$37
MONTAUK AVE	899	R	903	H24	SMITH STEPHEN R + DIANE..	\$204	\$253
MONTAUK AVE	900	R	987	H24	HAMMOND ANN S TRUSTEE	-\$183	-\$75
MONTAUK AVE	906	R	986	H24	SATTI KATHERINE WYNNE	-\$199	-\$65
MONTAUK AVE	911	R	904	H24	WIMBERLY KENNETH C	-\$167	\$43
MONTAUK AVE	914	R	985	H24	CHRISTINA ROBERT E + MA.	-\$310	\$406
MONTAUK AVE	917	R	905	H24	OLIVA JOHN +	-\$186	\$32
MONTAUK AVE	920	R	984	H24	JENSEN ROLF	-\$367	\$499
MONTAUK AVE	936	R	983	H24	GOLDSTAR AUTO MALL	\$1,309	\$3,566
MONTAUK AVE UNL.	270	C	3177	E17	BBS ASSOCIATES	\$95	-\$425
MONTAUK AVE UNL.	268	C	100605	Null	GREENWALD ALAN J	\$117	-\$215
MONTAUK AVE UNL.	11	R	4346	E15	BANCROFT CARRM	-\$40	-\$733
MONTAUK AVE UNL.	19	R	4347	E15	BADILLO ROSAR D	\$9	-\$708
MONTAUK AVE UNL.	23	R	4348	E15	FUSCO THOMASA 1/2 &	-\$30	-\$713
MONTAUK AVE UNL.	25	R	4349	E15	MASTRANDREA RICHARD & ..	\$101	-\$666
MONTAUK AVE UNL.	29	R	4350	E15	FERACE JAMES P	\$3	-\$710
MONTAUK AVE UNL.	32	R	3519	E15	NAZARIO LIDUVINA + SOLM	\$36	-\$696
MONTAUK AVE UNL.	35	R	4351	E15	MUSCARELLA JOSEPH	\$21	-\$703
MONTAUK AVE UNL.	36	R	3518	E15	KELLY KARL DEXTER & SUS..	-\$20	-\$721
MONTAUK AVE UNL.	39	R	4352	E15	BAKER MARGARET	-\$24	-\$724
MONTAUK AVE UNL.	44	R	3509	E15	MEAD MARK + TERRY	-\$35	-\$727
MONTAUK AVE UNL.	48	R	3508	E15	BARRERA OSCAR	\$18	-\$703
MONTAUK AVE UNL.	Null	R	3513	E16	HODGE GLORIA A	\$18	-\$693
MONTAUK AVE UNL.	1	R	3510	E15	CRISTOFORO PASQUALE + ..	\$30	-\$698
MONTAUK AVE UNL.	2	R	3517	E15	DELAURENTIS MICHAEL DA.	\$24	-\$701
MONTAUK AVE UNL.	8	R	3557	E15	SCHMIDT BERNARD	\$32	-\$697
MONTAUK AVE UNL.	11	R	3511	E15	RODRIGUEZ JOHNNY J +	\$119	-\$644
MONTAUK AVE UNL.	12	R	3515	E15	PEGIS RICHARD	-\$29	-\$727
MONTAUK AVE UNL.	21	R	3512	E15	LEVINE MAX I	-\$36	-\$703
MONTAUK AVE UNL.	28	R	3514	E15	BROWN JOHN P + MARY	-\$55	-\$684
MONTAUK AVE UNL.	Null	R	3854	D15	PROVATAS MARA	-\$159	\$424
MONTAUK AVE UNL.	10	R	3861	D15	TAYLOR ANITA L	-\$38	-\$716
MONTAUK AVE UNL.	16	R	3860	D15	MATTA MAXINE L	\$50	-\$673
MONTAUK AVE UNL.	19	R	3855	D15	MCCOLLUM DIANE M	\$36	-\$689
MONTAUK AVE UNL.	20	R	3859	D15	HARRISON KAREN HOE	\$17	-\$694
MONTAUK AVE UNL.	25	R	3856	D15	MARTIN NICOLETTA M ESTA.	\$38	-\$688
MONTAUK AVE UNL.	28	R	3858	D15	PRAIRIE LILLIAN C	-\$13	-\$681
MONTAUK AVE UNL.	Null	R	6779	C08	SECOR CHARLES A JR	-\$184	\$585
MONTAUK AVE UNL.	12	R	102526	C08	SECOR CHARLES A JR	-\$167	\$531
MONTAUK AVE UNL.	16	R	6784	C08	PHILLIPS GEORGE + IRENE	-\$57	-\$687
MONTAUK AVE UNL.	16	R	6783	C08	ETIENNE GWENDOLYN Y	-\$15	-\$669
MONTAUK AVE UNL.	25	C	6739	C08	PRIMUS CHARLES TRUSTEE	-\$227	\$683
MONTAUK AVE UNL.	27	R	6753	C08	DELVALLE BURRES JENNIFE.	-\$31	-\$668
MONTAUK AVE UNL.	30	R	6781	C08	MOTOLA KRISTEN M + JEFF.	-\$9	-\$658
MONTAUK AVE UNL.	31	R	6754	C08	FISHER SEAN T	-\$19	-\$659
MONTAUK AVE UNL.	34	R	6780	C08	SAFARI LILIANE +	-\$48	-\$639
MONTAUK AVE UNL.	35	R	100665	C08	GONZALEZ WILLIAM C + MA..	\$33	-\$639
MONTAUK AVE UNL.	39	R	6755	C08	REYES PEDRO E + TAMMY	-\$36	-\$670
MONTAUK AVE UNL.	41	R	6756	C08	HATHAWAY WILLIAM	-\$26	-\$654
MONTAUK AVE UNL.	42	R	6778	C08	YOUNG KIMBERLY	-\$57	-\$679
MONTAUK AVE UNL.	46	R	6777	C08	MUSSER SUSAN R & RIN M	-\$2	-\$654
MONTAUK AVE UNL.	47	R	6757	C08	DACOSTA JOSEPHINE F	-\$12	-\$654
MONTAUK AVE UNL.	51	R	6758	C08	CALDWELL JOHN K +	-\$44	-\$668
MONTAUK AVE UNL.	54	R	6776	C08	GORDON STEPHANIE D	-\$60	-\$681
MONTAUK AVE UNL.	56	R	6775	C08	ROSARIO-ACOSTA ANTOND.	\$9	-\$649
MONTAUK AVE UNL.	57	R	6759	C08	MORALES FRANCISCO	-\$23	-\$658
MONTAUK AVE UNL.	59	R	6760	C08	CARTER DAVID W + JENNIF.	\$16	-\$642
MONTAUK AVE UNL.	60	R	6774	C08	MCCLAIR RONALD G + KAT..	\$1	-\$653
MONTAUK AVE UNL.	63	R	6761	C08	COLLINS CLARENCE S +	-\$45	-\$681
MONTAUK AVE UNL.	64	R	6773	C08	SHEA JOHANNA R ESTATE	-\$70	-\$641
MONTAUK AVE UNL.	65	R	6762	C07	ESCALANTE PABLO SR & VL.	\$17	-\$640
MONTAUK AVE UNL.	70	R	6772	C07	COLLADO JORGE A + ELIZA..	-\$42	-\$625
MONTAUK AVE UNL.	71	R	6764	C07	SHALLCROSS WILLIAM	-\$49	-\$669
MONTAUK AVE UNL.	80	R	6771	C07	SANCHEZ MOISES JR + ANN..	-\$56	-\$565
MONTAUK AVE UNL.	11	R	2049	F21	JOHNSON COLIN	-\$97	-\$276
MONTAUK AVE UNL.	13	R	2050	F21	STERN CHARLOTTE L/USTE.	-\$142	-\$297
MONTAUK AVE UNL.	15	R	2051	F21	TANNER MICHAEL J & KATH.	-\$121	-\$289
MONTAUK AVE UNL.	17	R	2052	F21	HUNT DAVID + JENNIFER	-\$83	-\$272
MONTAUK AVE UNL.	1	R	155	G28	HERING PETER + KATHERIN.	-\$762	\$1,904
MONTAUK AVE UNL.	4	R	115	G28	LUDGIN KAREN G	-\$2,536	\$8,169
MONTAUK AVE UNL.	6	R	114	G28	PATTERSON CAROL G	-\$2,239	\$8,673
MONTAUK AVE UNL.	9	R	156	G28	ELMAN MARSHALL + JEAN H	-\$683	\$1,790
MONTAUK AVE UNL.	11	R	157	G28	GOLD JUDITH R + JANICE	-\$461	\$1,171
MONTAUK AVE UNL.	14	R	113	G28	GRANT ANDREW J	-\$2,122	\$8,842
MONTAUK AVE UNL.	19	R	158	G28	DRUTMAN FERN G	-\$378	\$1,263
MONTAUK AVE UNL.	20	R	112	G28	KARL TOBYE LU	-\$2,745	\$7,836
MONTAUK AVE UNL.	26	R	111	G28	SUSAN BOWEN ET AL	-\$2,605	\$7,955
MONTAUK AVE UNL.	29	R	130	G28	WEISSMAN SUSANNE RUTH	-\$401	\$1,207
MONTAUK AVE UNL.	33	R	131	G28	GIFFIN PHYLLIS KELLEEN	\$85	\$268
MONTAUK AVE UNL.	37	R	132	G28	SUSSLER ROBERT M + RUT..	-\$455	\$1,186
MONTAUK AVE UNL.	40	R	109	G28	DAREN STEVEN G + DEBRA K	-\$1,162	\$11,097

Sum of \$ Difference Two-rate, Sum of \$ Difference AXI, Sum of \$ Difference AXI 5% and Sum of \$ Difference AXI + Two-rate broken down by Street Name, Street Number, Tax Class, Parcel ID, Map and Owner Name. The data is filtered on Homeowner, which keeps False and T. The view is filtered on Parcel ID, Street Name, Tax Class and Owner Name. The Parcel ID filter excludes Null. The Street Name filter has multiple members selected. The Tax Class filter has multiple members selected. The Owner Name filter has multiple members selected.



\$ Difference by Street

Street Name	Street Number	Tax Class	Parcel ID	Map	Owner Name	\$ Difference T wo-rate	\$ Difference AXI	\$ Difference AXI 5%	
MOTT AVE	43	R	133	G28	GALIN GERTRUDE	\$513		\$312	
	44	R	108	G28	CORNISH WILLIAM M	\$3,032		\$3,560	
	46	R	107	G28	CHIMERIC AL LLC	\$3,063		\$3,578	
	49	R	134	G28	BELFGLIO RALPH	\$617		\$171	
	51	R	136	G28	MAT SON MARK W + KIMBE.	\$142		-\$25	
	52	R	106	G28	REGAN CHRISTINE G	\$2,916		\$3,917	
	54	R	105	G28	SMITH HOWARD J + ELAINE.	\$3,069		\$3,297	
	57	R	135	G28	KIMBALL FLORENCE ESTATE.	-\$46		\$393	
	60	R	104	G28	DAREN SELMA TRUSTEE 1/3.	\$1,671		\$7,733	
	61	R	139	G28	MENDELSON ALAN + PEGGY	\$352		\$856	
	62	R	103	G28	LEISER HARRY +	\$2,212		\$5,444	
	66	R	102	G28	BERMAN DOROTHY	\$3,024		\$3,419	
	72	R	101	G28	SIGAL RICHARD L TRUSTEE.	\$2,972		\$3,841	
	76	R	100	G28	WOLMAN MARK + JULIEL K	\$2,042		\$6,872	
MOTT CT	9	R	137	G28	DELANEY ZACHARY K	\$136		-\$9	
MOUNTAIN AVE	Null	R	4787	E12	VONWINKLE WILLIAM M	\$166		\$149	
	2	R	4792	E13	MERCEDES NATIVIDAD	\$47		-\$1,008	
	3	R	4907	E13	EWING WILLIAM JR	-\$23		-\$1,152	
	7	R	4908	E13	NATUSCH LAURA	-\$61		-\$1,002	
	10	R	4791	E13	HODGE MORRIS J + DONET T.	-\$31		-\$915	
	11	R	4909	E12	PRESCOTT BEVERLY A +	\$25		-\$1,067	
	12	R	4790	E13	HODGE MORRIS J + DONET T.	-\$19		-\$926	
	15	R	4911	E12	VALLAS LIA	\$40		-\$1,078	
	16	R	4789	E13	JACQUET SANDRA	-\$7		-\$950	
	18	R	4788	E13	OLD IRONSIDES LLC	\$6		-\$943	
	19	I	4912	E12	MARBO RESTORATIONS LLC	\$136		-\$773	
	33	R	4913	E12	SIRIVANN +	-\$91		-\$685	
	36	R	4866	E12	BROWN JASON L	-\$41		-\$888	
	38	R	4863	E12	LACOURSE DANIELLE	\$17		-\$1,046	
	40	R	4862	E12	RABITAILLE JOSEPH A + SU.	\$11		-\$1,034	
	42	R	4861	E12	CARDENAS MARK	-\$69		-\$805	
	46	R	4860	E12	MCLAUGHLIN COMPANIES L.	-\$91		-\$760	
	47	R	4914	E12	USBANK NATL ASSOCIAT ID.	-\$78		-\$795	
	50	R	4859	E12	SINGLET ON LYNETTED + J..	-\$67		-\$830	
	51	R	4915	E12	CONSUMER SOLUTIONS RE..	-\$70		-\$814	
	54	R	4858	E12	DAVIS PAULA JEAN	-\$83		-\$792	
	55	R	4916	E12	DELA CRUZ FELIX	-\$27		-\$915	
	56	R	4857	E12	VEGA MIGDALA &	-\$10		-\$973	
	59	R	4917	E12	DANTZLER ROBERT L + LIN.	-\$83		-\$759	
	60	R	4856	E12	OLD IRONSIDES LLC	-\$86		-\$791	
	64	R	4855	E12	ALLEN MICHELLE C	-\$6		-\$977	
	65	R	4918	E12	GILMORE MARK A	-\$107		-\$706	
	70	R	4854	E12	GRIGGS-CRANE BARBARA M	-\$93		-\$765	
	71	R	4919	E12	PHRASAVATH PETEPHET SA.	-\$7		-\$961	
	72	R	4853	E12	HERNANDEZ ELYSE	-\$76		-\$813	
	73	R	4888	E12	DEUTSCHE BANK NATL TRU.	-\$91		-\$751	
	79	R	4887	E12	HERNANDEZ ELSVE	-\$165		-\$548	
	77	R	7948	F04	GASCONI JOSE + ELAINE	\$9		-\$680	
	NAMEAUG AVE	89	R	7949	F04	SCRIBNER GUYR + JOYCE...	\$18		-\$707
	93	R	7950	F04	ROCA EDGAR F +	\$19		-\$709	
	NAMEAUG ST	20	C	3487	F15	PFIZER INC	\$630		\$3,167
	NATHAN HALE ST	8	R	6237	E09	BLANK LINDSEY TODD	-\$118		-\$450
		16	R	6236	E09	COPLEY ROBERT E + RITA M	-\$130		-\$403
		22	R	6235	E09	SOTIR CHARLES G +	-\$117		-\$415
		28	R	6234	E09	HARKINS JOHN F + NICOLE..	-\$146		-\$365
	36	C	6233	E09	36 NATHAN HALE LLC	-\$296		\$2,755	
	NAUTILUS DR	177	C	1616	E22	OCEAN BEACH APARTMBNT..	\$285		\$5,354
	239	C	1614	E22	OCEAN BEACH APARTMENT..	-\$903		\$24,704	
	NEPTUNE AVE	Null	R	152	G28	DYER AMY L	\$23		\$27
		14	R	154	G28	MILSTEIN JEANNE +	\$317		-\$503
		18	R	153	G28	DEVLIN CRAIG + SARA	\$220		-\$261
		24	R	151	G28	ECHANDY RUBEN E + ZUL	\$49		\$217
30		R	150	G28	MATTEAU ROGER J + SHIRL.	\$156		-\$65	
34		R	149	G28	NEPTUNE PARK ASSOCIATE.	\$150		-\$59	
35		R	190	G28	WOERHEIDE GLORIA	\$200		-\$200	
38		R	148	G28	GREEN KAREN HARWOOD +..	\$251		-\$373	
39		R	191	G28	GORDON HOWARD M + DEE..	\$285		-\$408	
55		R	58	G28	VENDETTO DONNA M	-\$68		\$186	
61		R	59	G28	GOLDFRACHT PAUL + HADA.	\$201		-\$543	
68		R	5	G28	17 PARK STREET LLC	\$400		\$267	
71		R	60	G28	CALDERON MIGUEL JR	\$103		-\$246	
72		R	4	G28	PICAZIO HARRY F III	\$175		-\$572	
76		R	3	F28	PICAZIO HARRY F III	\$181		-\$590	
82		R	17	F28	GOUR LANA TRUSTEE	\$71		-\$177	
85		R	45	F28	COLLINS ROY G	\$205		-\$562	
89		R	36	F28	ELLISON JAMES + DEBRA	\$206		-\$553	
90		R	16	F28	BARCELO DIANE M	\$232		-\$717	
94	R	15	F28	MARZANO ANTONIO G & CO..	\$107		-\$405		
NEPTUNE CT	5	R	189	G28	BECKER BLUMA M	\$160		-\$99	
	9	R	181	G28	BERGMAN SETH C + RACHE.	\$938		\$350	
	10	R	188	G28	GOLDBURTON + ELAINE	\$187		-\$166	
	14	R	187	G28	BERNSTEIN MERLE TRUSTEE	\$265		-\$362	
	15	R	182	G28	FALK HELEN V + HOWARD B	\$643		\$137	
	22	R	186	G28	CLOTT JAY TRUSTEE	\$237		-\$302	
	26	R	185	G27	HELLER LINDA L	\$355		-\$568	
	27	R	183	G27	HEL FAND JACQUELW	\$233		-\$271	
NILES HILL RD	31	R	184	G27	PAXTON FREDERICK S &	\$283		-\$389	
	608	E24			SANDSTROM JEFFREY H + S..	\$44		\$51	
	630	F24			MC FARLAND WARD J ESTATE	\$40		\$46	
	814	Null			BRATTON-KUPISZ CHERYL S	-\$33		-\$1,060	
	815	Null			ZANGHETTI MARK P	-\$29		-\$933	

Sum of \$ Difference T wo-rate, Sum of \$ Difference AXI, Sum of \$ Difference AXI 5% and Sum of \$ Difference AXI + T wo-rate broken down by Street Name, Street Number, Tax Class, Parcel ID, Map and Owner Name. The data is filtered on Homeowner, which keeps False and T. The view is filtered on Parcel ID, Street Name, Tax Class and Owner Name. The Parcel ID filter excludes Null. The Street Name filter has multiple members selected. The Tax Class filter has multiple members selected. The Owner Name filter has multiple members selected.

\$ Difference by Street

Street Name	Street Number	Tax Class	Parcel ID	Map	Owner Name	ice AXI 5%	\$ Difference AXI + Two-rate	
MOTT AVE	43	R	133	G28	GALIN GERTRUDE	-\$428	\$1,127	
	44	R	108	G28	CORNISH WILLIAM M	-\$2,532	\$8,091	
	46	R	107	G28	CHIMERICAL LLC	-\$2,558	\$8,158	
	49	R	134	G28	BELFIGLIO RALPH	-\$515	\$1,187	
	51	R	136	G28	MATSON MARK W + KIMBE.	-\$119	\$220	
	52	R	106	G28	REGAN CHRISTINE G	-\$2,435	\$8,190	
	54	R	105	G28	SMITH HOWARD J + ELAINE.	-\$2,563	\$7,935	
	57	R	135	G28	KIMBALL FLORENCE ESTATE.	\$38	\$248	
	60	R	104	G28	DAREN SELMA TRUSTEE 1/3.	-\$1,396	\$9,250	
	61	R	139	G28	MENDELSON ALAN + PEGGY	-\$294	\$1,307	
	62	R	103	G28	LEISER HARRY +	-\$1,847	\$8,265	
	66	R	102	G28	BERMAN DOROTHY	-\$2,526	\$7,960	
	72	R	101	G28	SIGAL RICHARD L TRUSTEE.	-\$2,482	\$8,222	
	76	R	100	G28	WOLMAN MARK + JULIE L K	-\$1,705	\$9,162	
MOTT CT	9	R	137	G28	DELANEY ZACHARY K	-\$114	\$223	
MOUNTAIN AVE	Null	R	4787	E12	VONWINKLE WILLIAM M	-\$139	\$405	
	2	R	4792	E13	MERCEDES NATIVIDAD	-\$39	-\$759	
	3	R	4907	E13	EWING WILLIAM JR	\$19	-\$995	
	7	R	4908	E13	NATUSCH LAURA	\$51	-\$937	
	10	R	4791	E13	HODGE MORRIS J + DONETT.	\$26	-\$813	
	11	R	4909	E12	PRESCOTT BEVERLY A +	-\$21	-\$844	
	12	R	4790	E13	HODGE MORRIS J + DONETT.	\$16	-\$802	
	15	R	4911	E12	VALLAS LIA	-\$34	-\$827	
	16	R	4789	E13	JACQUET SANDRA	\$5	-\$801	
	18	R	4788	E13	OLD IRONSIDES LLC	-\$5	-\$774	
	19	I	4912	E12	MARBO RESTORATIONS LLC	-\$113	-\$412	
	33	R	4913	E12	SIRIVANN +	\$76	-\$724	
	36	R	4866	E12	BROWN JASON L	\$34	-\$807	
	38	R	4863	E12	LACOURSE DANIELLE	-\$15	-\$840	
	40	R	4862	E12	RABITAILLE JOSEPH A + SU.	-\$9	-\$841	
	42	R	4861	E12	CARDENAS MARK	\$58	-\$786	
	46	R	4860	E12	MCLAUGHLIN COMPANIES L.	\$76	-\$785	
	47	R	4914	E12	USBANK NATL ASSOCIAT ID.	\$65	-\$793	
	50	R	4859	E12	SINGLETON LYNETTED + J..	\$56	-\$803	
	51	R	4915	E12	CONSUMER SOLUTIONS RE.	\$59	-\$795	
	54	R	4858	E12	DAVIS PAULA JEAN	\$69	-\$799	
	55	R	4916	E12	DELA CRUZ FELIX	\$22	-\$806	
	56	R	4857	E12	VEGA MIGDALA &	\$8	-\$825	
	59	R	4917	E12	DANTZLER ROBERT L + LIN.	\$70	-\$772	
	60	R	4856	E12	OLD IRONSIDES LLC	\$71	-\$802	
	64	R	4855	E12	ALLEN MICHELLE C	\$5	-\$823	
	65	R	4918	E12	GILMORE MARK A	\$90	-\$769	
	70	R	4854	E12	GRIGGS-CRANE BARBARA M	\$77	-\$793	
	71	R	4919	E12	PHRASAVATH PETEPHET SA.	\$6	-\$810	
	72	R	4853	E12	HERNANDEZ ELYSE	\$63	-\$804	
	73	R	4888	E12	DEUTSCHE BANK NATL TRU.	\$76	-\$778	
	79	R	4887	E12	HERNANDEZ ELSVE	\$138	-\$734	
	77	R	7948	F04	GASCONI JOSE + ELAINE	-\$8	-\$549	
	NAMEUG AVE	89	R	7949	F04	SCRIBNER GUYR + JOYCE...	-\$15	-\$556
	93	R	7950	F04	ROCA EDGAR F +	-\$16	-\$558	
	NAMEUG ST	20	C	3487	F15	PFIZER INC	-\$526	\$3,696
	NATHAN HALE ST	8	R	6237	E09	BLANK LINDSEY TODD	\$98	-\$574
		16	R	6236	E09	COPLEY ROBERT E + RITA M	\$109	-\$556
		22	R	6235	E09	SOTIR CHARLES G +	\$98	-\$543
		28	R	6234	E09	HARKINS JOHN F + NICOLE..	\$122	-\$550
	36	C	6233	E09	36 NATHAN HALE LLC	\$247	\$1,784	
	NAUTILUS DR	177	C	1616	E22	OCEAN BEACH APARTMBNT..	-\$238	\$4,926
	239	C	1614	E22	OCEAN BEACH APARTMENT..	\$754	\$18,977	
	NEPTUNE AVE	Null	R	152	G28	DYER AMY L	-\$19	\$62
		14	R	154	G28	MILSTEIN JEANNE +	-\$265	\$120
		18	R	153	G28	DEVLIN CRAIG + SARA	-\$184	\$156
		24	R	151	G28	ECHANDY RUBEN E + ZUL	-\$41	\$263
		30	R	150	G28	MATTEAU ROGER J + SHIRL.	-\$130	\$209
34		R	149	G28	NEPTUNE PARK ASSOCIATE.	-\$125	\$204	
35		R	190	G28	WOERHEID GLORIA	-\$167	\$173	
38		R	148	G28	GREEN KAREN HARWOOD +..	-\$210	\$115	
39		R	191	G28	GORDON HOWARD M + DEE..	-\$238	\$144	
55		R	58	G28	VENDETTO DONNA M	\$56	\$39	
61		R	59	G28	GOLDFRACHT PAUL + HADA.	-\$168	-\$110	
68		R	5	G28	17 PARK STREET LLC	-\$334	\$900	
71		R	60	G28	CALDERON MIGUEL JR	-\$86	-\$31	
72		R	4	G28	PICAZIO HARRY F III	-\$146	-\$178	
76		R	3	F28	PICAZIO HARRY F III	-\$151	-\$184	
82		R	17	F28	GOUR LANA TRUSTEE	-\$59	-\$27	
85		R	45	F28	COLLINS ROY G	-\$172	-\$119	
89		R	36	F28	ELLISON JAMES + DEBRA	-\$172	-\$111	
90	R	16	F28	BARCELODIANE M	-\$194	-\$203		
94	R	15	F28	MARZANO ANTONIO G & CO..	-\$89	-\$156		
NEPTUNE CT	5	R	189	G28	BECKER BLUMA M	-\$134	\$189	
	9	R	181	G28	BERGMAN SETH C + RACHE.	-\$784	\$1,880	
	10	R	188	G28	GOLDBURTON + ELAINE	-\$156	\$178	
	14	R	187	G28	BERNSTEIN MERLE TRUSTEE	-\$222	\$148	
	15	R	182	G28	FALK HELEN V + HOWARD B	-\$537	\$1,203	
	22	R	186	G28	CLOTT JAY TRUSTEE	-\$198	\$151	
	26	R	185	G27	HELLER LINDA L	-\$297	\$130	
	27	R	183	G27	HELFAND JACQUELW	-\$195	\$170	
NILES HILL RD	31	R	184	G27	PAXTON FREDERICK S &	-\$236	\$156	
	608	E24			SANDSTROM JEFFREY H + S..	-\$37	\$117	
	630	F24			MC FARLAND WARD J ESTATE	-\$33	\$106	
	814	Null			BRATTON-KUPISZ CHERYL S	\$28	-\$937	
	815	Null			ZANGHETTI MARK P	\$24	-\$824	

Sum of \$ Difference Two-rate, Sum of \$ Difference AXI, Sum of \$ Difference AXI 5% and Sum of \$ Difference AXI + Two-rate broken down by Street Name, Street Number, Tax Class, Parcel ID, Map and Owner Name. The data is filtered on Homeowner, which keeps False and T. The view is filtered on Parcel ID, Street Name, Tax Class and Owner Name. The Parcel ID filter excludes Null. The Street Name filter has multiple members selected. The Tax Class filter has multiple members selected. The Owner Name filter has multiple members selected.

\$ Difference by Street

Street Name	Street Number	Tax Class	Parcel ID	Map	Owner Name	\$ Difference T wo-rate	\$ Difference AXI	\$ Difference AXI 5%		
NILES HILL RD	Null	R	816	Null	LEVANT I M ILAGROS	-\$33		-\$1,065		
			817	Null	MEYER JAMES	-\$30		-\$961		
			818	Null	DELRUSSO RICHARD	-\$33		-\$1,065		
			819	Null	ZAMPERINI MICHAEL B + R...	-\$30		-\$971		
			820	Null	PINERY PROPERT IES LLC	-\$27		-\$861		
			821	Null	MESSIER ALAN R	-\$34		-\$1,076		
			822	Null	ALLEN KERRY L	-\$30		-\$961		
			823	Null	ROGERS STEPHEN D	-\$33		-\$1,065		
			824	Null	SAAD MAYSUN S	-\$30		-\$951		
			825	Null	BRODEUR CHRISTOPHR T...	-\$33		-\$1,055		
			826	Null	SHELTON JEREMY B	-\$30		-\$971		
			827	Null	MARCHANT ALBIN JOSEPH	-\$34		-\$1,076		
			828	Null	BARNES BRETT A & STEPHE...	-\$30		-\$971		
			829	Null	TURNER RICHARD J	-\$33		-\$1,065		
			830	Null	ANDERSEN PHILLIP	-\$30		-\$951		
			831	Null	DELGROSSO DALE M	-\$33		-\$1,055		
			832	Null	BONAVENTURE ROBERT	-\$34		-\$1,076		
			833	Null	FARGO BARRY L	-\$30		-\$971		
			834	Null	GRONDA STEPHEN F	-\$33		-\$1,065		
			835	Null	SONGDAHL JOHN H & SAND...	-\$30		-\$961		
			836	Null	ROSEN GAIL & ALAN ROSEN	-\$33		-\$1,055		
			837	Null	BENSON DONALD A	-\$30		-\$951		
			15	R	738	F23	ZINGUS SHIRLEY B	\$182		-\$353
			16	R	636	F24	COSGROVE EMMET L + MAR...	\$72		-\$8
			20	R	635	F24	NAUER MICHAEL + DOROTHY	\$57		\$267
			21	R	739	F23	DOUCETTE KIMBERLY A	\$217		-\$584
			25	R	740	F23	FOURNIER RENEE K +	\$222		-\$596
			29	R	741	F23	SYLVESTER HERMIONE A	\$199		-\$540
			33	R	742	F24	GARSKE WILLIAM A	\$198		-\$538
			37	R	743	F24	HATFIELD DAVID S + DEBRA	\$226		-\$607
			40	R	634	F24	GIBBS ROBERT D + JUDITH C	\$222		-\$410
			41	R	744	F24	TREVALLE PAUL T	\$235		-\$618
			46	R	633	F24	FRANCISCONI FRANK T JR &	\$262		-\$498
			49	R	747	F24	BONELLI LAURA L & SPACE	\$231		-\$386
			56	R	632	F24	BOUCHARD RICHARD + DO...	\$258		-\$473
			62	R	631	F24	SAKSA NOREEN	\$211		-\$377
			74	R	629	F24	SEIDEL KENNETH J + MARYE	\$266		-\$692
82	R	628	E24	SHEEHAN DLOREST T	\$324		-\$334			
87	R	746	E24	FERINO YVONNE +	\$305		-\$475			
90	R	627	E24	SYLVESTER ROBERT L + CA...	\$267		-\$433			
91	R	804	E24	JONES CHRISTYA	-\$40		-\$1,125			
93	R	805	Null	MCNEILL REGINALD +	-\$40		-\$1,127			
95	R	806	Null	MASTIC JESSKA	-\$40		-\$1,125			
97	R	807	Null	BLAKE DOROTHY M	-\$40		-\$1,125			
99	R	808	Null	DOLAN NANCYE	-\$40		-\$1,125			
101	R	809	Null	SHELTON CHATKA S	-\$40		-\$1,125			
103	R	810	Null	JANSEN JEFFREYA + JUANI...	-\$44		-\$1,086			
105	R	811	Null	BURAC DEVECHKA J	-\$40		-\$1,125			
106	R	626	E24	DEREN MIECRYLOW MARTIN	-\$96		\$918			
115	R	812	Null	BECKLOFF DENNISH + TRAI...	-\$40		-\$1,125			
117	R	813	Null	WILCOX JENNIFER L	-\$40		-\$1,125			
NILES HILL RD 01	R	790	E24	NEWGARDEN MATTHEW A	-\$25		-\$811			
NILES HILL RD 02	R	791	Null	CRANDALL BYRON	-\$26		-\$661			
NILES HILL RD 03	R	792	Null	MCCONNELL VELDA J	-\$26		-\$661			
NILES HILL RD 04	R	793	Null	PARANICK ROBERT A	-\$26		-\$661			
NILES HILL RD 05	R	794	Null	YATES BARBARA H	-\$26		-\$661			
NILES HILL RD 06	R	795	Null	PARKHURST JOSEPH R	-\$25		-\$811			
NILES HILL RD 07	R	796	Null	KAUFFMAN ROBERT K	-\$33		-\$1,050			
NILES HILL RD 08	R	797	Null	THOMAS BIRK I	-\$33		-\$1,050			
NILES HILL RD 09	R	798	Null	WELLS FARGO BANK N.A. T...	-\$26		-\$816			
NILES HILL RD 10	R	799	Null	ROBYT Y T	-\$25		-\$815			
NILES HILL RD 11	R	800	Null	DUPREY LAWRENCE R	-\$25		-\$815			
NILES HILL RD 12	R	801	Null	DOUGHERTY MARIE E	-\$26		-\$816			
NILES HILL RD 13	R	802	Null	WONG JEAN S	-\$26		-\$816			
NILES HILL RD 14	R	803	Null	OLSON JOHN E + ELENA M	-\$26		-\$816			
NILES HILL RD A1	R	772	F24	PALMER DIANE + STEVEN	-\$30		-\$963			
NILES HILL RD A2	R	773	Null	NUNEZ MARTIN	-\$32		-\$1,038			
NILES HILL RD A3	R	774	Null	BALLOTTE JUSTIN C	-\$30		-\$963			
NILES HILL RD A4	R	775	Null	GARDNER MARTHA J	-\$40		-\$1,127			
NILES HILL RD A5	R	776	Null	NYE STEPHEN T	-\$30		-\$963			
NILES HILL RD A6	R	777	Null	PEARCE MELANIE A	-\$37		-\$1,162			
NILES HILL RD B1	R	778	Null	LAW GEORGET	-\$37		-\$1,162			
NILES HILL RD B2	R	779	Null	MARCONI PAUL A	-\$37		-\$1,167			
NILES HILL RD B3	R	780	Null	TYROL JAMES A JR	-\$37		-\$1,162			
NILES HILL RD B4	R	781	Null	GODFREY ELEANOR	-\$37		-\$1,162			
NILES HILL RD B5	R	782	Null	FOX CAROLD + ROBERT	-\$37		-\$1,162			
NILES HILL RD B6	R	783	Null	MESSICK MICHAEL + PETRO...	-\$37		-\$1,162			
NILES HILL RD C1	R	784	Null	CAMBRIDGE CO	-\$32		-\$1,038			
NILES HILL RD C2	R	785	Null	MCPARTLAND MARGARET	-\$30		-\$963			
NILES HILL RD C3	R	786	Null	ZENOBIO PHILIP A + ROSAL...	-\$37		-\$1,162			
NILES HILL RD C4	R	787	Null	PETERSON MARC C +	-\$30		-\$963			
NILES HILL RD C5	R	788	Null	PESCATELLO GERALD J	-\$37		-\$1,162			
NILES HILL RD C6	R	789	Null	REGAN THOMAS F	-\$30		-\$963			
NOB HILL RD	Null	C	1618	E22	OCEAN BEACH APARTMENT...	-\$3,539		\$20,343		
			100587	E21	OCEAN BEACH APARTMENT...	-\$2,528		\$14,368		
NORTH FRONTAGE RD	Null	R	269	C	7602 C06 HERITAGE NEW LONDON LLC	-\$3,117		\$51,507		
			351	C	7601 C06 CEDAR PCP-NEW LONDON L...	-\$21,991		\$167,422		
			389	C	7599 C06 ARMSTRONG RUTH FAMILY...	\$2,272		\$5,935		
			6903	D08	ROSE SUSAN M	\$218		\$254		
NORWOOD AVE	3	R	6939	D08	DUNCAN DEBRA J + RAYMO...	\$218		\$253		
			7003	E08	ASHFORD MAMIE + JAMES...	\$64		-\$943		

Sum of \$ Difference T wo-rate, Sum of \$ Difference AXI, Sum of \$ Difference AXI 5% and Sum of \$ Difference AXI + T wo-rate broken down by Street Name, Street Number, Tax Class, Parcel ID, Map and Owner Name. The data is filtered on Homeowner, which keeps False and T. The view is filtered on Parcel ID, Street Name, Tax Class and Owner Name. The Parcel ID filter excludes Null. The Street Name filter has multiple members selected. The Tax Class filter has multiple members selected. The Owner Name filter has multiple members selected.

\$ Difference by Street

Street Name	Street Number	Tax Class	Parcel ID	Map	Owner Name	ice AXI 5%	\$ Difference AXI + Two-rate			
NILES HILL RD	Null	R	816	Null	LEVANT I MILAGROS	\$28	-\$941			
			817	Null	MEYER JAMES	\$25	-\$849			
			818	Null	DELRUSSO RICHARD	\$28	-\$941			
			819	Null	ZAMPERINI MICHAEL B + R...	\$25	-\$858			
			820	Null	PINERY PROPERTIES LLC	\$23	-\$761			
			821	Null	MESSIER ALAN R	\$28	-\$951			
			822	Null	ALLEN KERRY L	\$25	-\$849			
			823	Null	ROGERS STEPHEN D	\$28	-\$941			
			824	Null	SAAD MAYSUN S	\$25	-\$840			
			825	Null	BRODEUR CHRISTOPHER T.	\$28	-\$932			
			826	Null	SHELTON JEREMY B	\$25	-\$858			
			827	Null	MARCHANT ALBIN JOSEPH	\$28	-\$951			
			828	Null	BARNES BRETT A & STEPHEN...	\$25	-\$858			
			829	Null	TURNER RICHARD J	\$28	-\$941			
			830	Null	ANDERSEN PHILLIP	\$25	-\$840			
			831	Null	DELGROSSO DALE M	\$28	-\$932			
			832	Null	BONAVENTURE ROBERT	\$28	-\$951			
			833	Null	FARGO BARRY L	\$25	-\$858			
			834	Null	GRONDA STEPHEN F	\$28	-\$941			
			835	Null	SONGDAHL JOHN H & SAND...	\$25	-\$849			
			836	Null	ROSEN GAIL & ALAN ROSEN	\$28	-\$932			
			837	Null	BENSON DONALD A	\$25	-\$840			
			15	R	F23	738	F23	ZINGUS SHIRLEY B	-\$152	\$15
			16	R	F24	636	F24	COSGROVE EMMET L + MAR...	-\$60	\$115
			20	R	F24	635	F24	NAUER MICHAEL + DOROTHY	-\$47	\$317
			21	R	F23	739	F23	DOUCETTE KIMBERLY A	-\$181	-\$118
			25	R	F23	740	F23	FOURNIER RENEE K +	-\$185	-\$120
			29	R	F23	741	F23	SYLVESTER HERMIONE A	-\$166	-\$112
			33	R	F24	742	F24	GARSKE WILLIAM A	-\$165	-\$111
			37	R	F24	743	F24	HATFIELD DAVID S + DEBRA	-\$189	-\$122
			40	R	F24	634	F24	GIBBS ROBERT D + JUDITH C	-\$185	\$35
			41	R	F24	744	F24	TREVALLE PAUL T	-\$196	-\$116
			46	R	F24	633	F24	FRANCISCONI FRANK T JR &	-\$218	\$29
			49	R	F24	747	F24	BONELLI LAURA L & SPACE	-\$193	\$71
			56	R	F24	632	F24	BOUCHARD RICHARD + DO.	-\$216	\$44
			62	R	F24	631	F24	SAKSA NOREEN	-\$176	\$44
			74	R	F24	629	F24	SEIDEL KENNETH J + MARYE	-\$222	-\$124
82	R	E24	628	E24	SHEEHAN DOLORES T	-\$271	\$271			
87	R	E24	746	E24	FERINO YVONNE +	-\$254	\$121			
90	R	E24	627	E24	SYLVESTER ROBERT L + CA...	-\$223	\$92			
91	R	E24	804	E24	JONES CHRISTYA	\$34	-\$1,003			
93	R	Null	805	Null	MCNEILL REGINALD +	\$34	-\$1,004			
95	R	Null	806	Null	MASTIC JESSKA	\$34	-\$1,003			
97	R	Null	807	Null	BLAKE DOROTHY M	\$34	-\$1,003			
99	R	Null	808	Null	DOLAN NANCYE	\$34	-\$1,003			
101	R	Null	809	Null	SHELTON CHATKA S	\$34	-\$1,003			
103	R	Null	810	Null	JANSEN JEFFREYA + JUAN I...	\$37	-\$976			
105	R	Null	811	Null	BURAC DEVECHKA J	\$34	-\$1,003			
106	R	E24	626	E24	DEREN MIECRYLOW MARTIN	\$80	\$599			
115	R	Null	812	Null	BECKLOFF DENNISH + TRAC...	\$34	-\$1,003			
117	R	Null	813	Null	WILCOX JENNIFER L	\$34	-\$1,003			
NILES HILL RD 01	R	E24	790	E24	NEWGARDEN MATTHEW A	\$21	-\$717			
NILES HILL RD 02	R	Null	791	Null	CRANDALL BYRON	\$21	-\$725			
NILES HILL RD 03	R	Null	792	Null	MCCONNELL VELDA J	\$21	-\$725			
NILES HILL RD 04	R	Null	793	Null	PARANICK ROBERT A	\$21	-\$725			
NILES HILL RD 05	R	Null	794	Null	YATES BARBARA H	\$21	-\$725			
NILES HILL RD 06	R	Null	795	Null	PARKHURST JOSEPH R	\$21	-\$717			
NILES HILL RD 07	R	Null	796	Null	KAUFFMAN ROBERT K	\$27	-\$928			
NILES HILL RD 08	R	Null	797	Null	THOMAS BIRKI	\$27	-\$928			
NILES HILL RD 09	R	Null	798	Null	WELLS FARGO BANK N.A. T...	\$21	-\$721			
NILES HILL RD 10	R	Null	799	Null	ROBYTYT	\$21	-\$720			
NILES HILL RD 11	R	Null	800	Null	DUPREY LAWRENCE R	\$21	-\$720			
NILES HILL RD 12	R	Null	801	Null	DOUGHERTY MARIE E	\$21	-\$721			
NILES HILL RD 13	R	Null	802	Null	WONG JEAN S	\$21	-\$721			
NILES HILL RD 14	R	Null	803	Null	OLSON JOHN E + ELENA M	\$21	-\$721			
NILES HILL RD A1	R	F24	772	F24	PALMER DIANE + STEVEN	\$25	-\$851			
NILES HILL RD A2	R	Null	773	Null	NUNEZ MARTIN	\$27	-\$917			
NILES HILL RD A3	R	Null	774	Null	BALLOTTE JUSTIN C	\$25	-\$851			
NILES HILL RD A4	R	Null	775	Null	GARDNER MARTHA J	\$34	-\$1,004			
NILES HILL RD A5	R	Null	776	Null	NYE STEPHEN T	\$25	-\$851			
NILES HILL RD A6	R	Null	777	Null	PEARCE MELANIE A	\$31	-\$1,028			
NILES HILL RD B1	R	Null	778	Null	LAW GEORGET	\$31	-\$1,028			
NILES HILL RD B2	R	Null	779	Null	MARCONI PAUL A	\$31	-\$1,031			
NILES HILL RD B3	R	Null	780	Null	TYROL JAMES A JR	\$31	-\$1,028			
NILES HILL RD B4	R	Null	781	Null	GODFREY ELEANOR	\$31	-\$1,028			
NILES HILL RD B5	R	Null	782	Null	FOX CAROLD + ROBERT	\$31	-\$1,028			
NILES HILL RD B6	R	Null	783	Null	MESSICK MICHAEL + PETRO...	\$31	-\$1,028			
NILES HILL RD C1	R	Null	784	Null	CAMBRIDGE CO	\$27	-\$917			
NILES HILL RD C2	R	Null	785	Null	MCPARTLAND MARGARET	\$25	-\$851			
NILES HILL RD C3	R	Null	786	Null	ZENOBIO PHILIP A + ROSAL...	\$31	-\$1,028			
NILES HILL RD C4	R	Null	787	Null	PETERSON MARC C +	\$25	-\$851			
NILES HILL RD C5	R	Null	788	Null	PESCATELLO GERALD J	\$31	-\$1,028			
NILES HILL RD C6	R	Null	789	Null	REGAN THOMAS F	\$25	-\$851			
NOB HILL RD	Null	C	1618	E22	OCEAN BEACH APARTMENT...	\$2,956	\$10,891			
			100587	E21	OCEAN BEACH APARTMENT...	\$2,112	\$7,644			
NORTH FRONTAGE RD	Null	C	269	C06	HERITAGE NEW LONDON LLC	\$2,603	\$37,477			
			351	C06	CEDAR PCP-NEW LONDON L...	\$18,365	\$101,730			
			389	C06	ARMSTRONG RUTH FAMILY...	-\$1,898	\$8,775			
			6903	D08	ROSE SUSAN M	-\$182	\$580			
NORWOOD AVE	R	E08	6939	D08	DUNCAN DEBRA J + RAYMO...	-\$182	\$579			
			7003	E08	ASHFORD MAMIE + JAMES...	-\$53	-\$675			

Sum of \$ Difference Two-rate, Sum of \$ Difference AXI, Sum of \$ Difference AXI 5% and Sum of \$ Difference AXI + Two-rate broken down by Street Name, Street Number, Tax Class, Parcel ID, Map and Owner Name. The data is filtered on Homeowner, which keeps False and T. The view is filtered on Parcel ID, Street Name, Tax Class and Owner Name. The Parcel ID filter excludes Null. The Street Name filter has multiple members selected. The Tax Class filter has multiple members selected. The Owner Name filter has multiple members selected.

\$ Difference by Street

Street Name	Street Number	Tax Class	Parcel ID	Map	Owner Name	\$ Difference T wo-rate	\$ Difference AXI	\$ Difference AXI 5%	
NORWOOD AVE	15	R	7002	E08	RIVERA JOHN & DAISYM	\$70		-\$954	
	16	R	7010	E08	VERA DAVID H	\$51		-\$899	
	17	R	7001	E08	PUKAS BARRY	\$42		-\$886	
	40	R	6996	D08	COLMENARES FRANK J	\$30		-\$869	
	46	R	6995	D08	CULBUSKY FRANK SCOTT + ..	\$85		-\$1,006	
	57	R	6981	D08	FIKE MILTON EL/U	\$54		-\$918	
	61	R	6982	D08	ASSELIN FAITH A	\$57		-\$927	
	62	R	6962	D08	BONAMARTE JANICE M	\$25		-\$807	
	83	R	6931	D08	JORDAN RUTH M + ANTHQ.	\$14		-\$813	
	87	R	6930	D08	KOKOSZKA WALTER	\$63		-\$935	
	91	R	6929	D08	WRIGHT WILLIE JAMES +	\$67		-\$962	
	92	R	6944	D08	RAY BRANDON M	-\$4		-\$784	
	94	R	6943	D08	DURKEE DANIEL J + NANCY ..	-\$2		-\$789	
	95	R	6928	D08	HSBC BANK USA NATL ASSO.	\$58		-\$938	
	98	R	6942	D08	PEMENTIL JOAN	\$29		-\$866	
	102	R	6941	D08	MOSLEY CHARLOTTE ELAINE	\$26		-\$861	
	103	R	6927	D08	GONZALES ALEXANDER	\$45		-\$876	
	104	R	6940	D08	OLIVERO MARI BL	-\$29		-\$725	
	105	R	6926	D08	PLUNKETT THOMAS G + SU..	\$22		-\$849	
	111	R	6925	D08	SHEPERD PHILLISTINE L +	\$62		-\$918	
	117	R	6924	D08	TEEL KATELINA +	\$25		-\$837	
	118	R	6938	D08	DUNCAN DEBRA J + RAYMO.	\$75		-\$975	
	120	R	6937	D08	KNOWLES LAURA L	\$47		-\$912	
	124	R	6936	D08	NORTON LINTON S	\$25		-\$857	
	127	R	6923	D08	ADAMSTIMOTHY & K M L	\$37		-\$878	
	130	R	6935	D08	BURCH JAME L	\$5		-\$808	
	131	R	6922	D08	GIORDANI ROBERT S JR + VL	\$28		-\$865	
	133	R	6921	D08	WAINWRIGHT WILLIAM J	\$45		-\$907	
	134	R	6934	D08	RACICOT THOMAS P & MIC.	\$28		-\$865	
	136	R	6933	D08	BOOZER JAMIEL	\$38		-\$890	
	137	R	6920	D07	GREENHALGH RAYMOND JR.	-\$13		-\$763	
	139	R	6919	D07	COLLAZO JOSE M +	\$82		-\$999	
	140	R	6932	D08	CICERCHIA JOSEPH A + GE..	\$82		-\$999	
	147	R	6918	D07	FETKIN DEBORAH JO	\$54		-\$922	
	150	R	6902	D07	ROSE SUSAN M	\$36		-\$885	
	151	R	6917	D07	FULGUERAS ROLANTE ANOBA	\$63		-\$955	
	154	R	6901	D07	HOUSEHOLD REALTY CORP..	\$19		-\$842	
	155	R	6916	D07	CRUZ CARLOS JR + FRANCL	\$61		-\$948	
	158	R	6900	D07	SERRENO CENTENO EDGAR ..	\$11		-\$824	
	159	R	6915	D07	HOUDEROBERT N SR	\$102		-\$920	
	163	R	6914	D07	GRAF CLIVE E	\$102		-\$917	
	164	R	6899	D07	FUREYPATRICK A +	\$40		-\$894	
	167	R	6913	D07	ARMS GARYS	\$101		-\$921	
	168	R	6898	D07	MAGEE BIENVENIDA	\$29		-\$866	
	171	R	6912	D07	VAUGHAN CHERYL C H	\$49		-\$917	
	172	R	6897	D07	ZWOLENSKI ANN S	\$60		-\$944	
	175	R	6911	D07	JIMENEZ MAGALY	\$79		-\$993	
	176	R	6896	C07	CLARK R THOMAS + MARY C	\$46		-\$911	
	180	R	6821	C07	BLACKBURN BRANN N	\$64		-\$955	
	182	R	6820	C07	BOLLESPATRICIA EGAN &	\$64		-\$955	
	186	R	6819	C07	TORRES RAMONT & MARIT..	\$86		-\$1,009	
	188	R	6818	C07	STAFFORD KENDALLE	\$21		-\$848	
	OCEAN AVE	Null	R	C	4135	E14	NEILAN REALTY INC	\$534	\$465
				52	G27	FOYE RUTH E	\$419	\$488	
				144	G28	ROZINSKY CARL TRUSTEE	\$627	\$731	
				466	F26	SHASHA CAROL JANE	\$419	\$488	
				491	G27	PARROT CHARLES + MARJO.	\$399	\$285	
				717	F24	WARD KARN M	\$30	\$35	
				1352	F23	SMITH ROBERT W + MARY	\$359	\$418	
				2023	E21	WOODSTOCK CHARLES A + P.	\$36	\$42	
				2058	E21	RILEY ROGER L + KATHRYN ..	\$367	\$501	
				2586	E19	SOOGIE LLC	\$125	-\$864	
				2841	E17	HANSON KENRIC + ASHLEY	\$304	\$354	
				2857	E17	ARROYO KRISTEN ANN	\$288	\$335	
				102666	F24	CLEARWATER HOME IMPRO.	\$556	\$647	
				4	C	4103	E14	HENDELS INVESTORS COM P.	\$245
		12	C	4136	E14	TLNS REALTY INC	\$180	\$487	
		17	R	4082	E14	ANGULO ENRIQUE +	\$31	-\$927	
		23	R	4083	E14	DOIRON PAULA	-\$3	-\$847	
		24	R	4134	E14	TLNS INC	\$45	-\$985	
		25	R	4084	E14	SULLIVAN MARGARET ESTA.	\$47	-\$978	
		28	R	4133	E14	LAINEZ JUAN R +	-\$7	-\$849	
		29	R	4085	E14	PARRA-MARTINEZ FRANCA ..	-\$97	-\$597	
		30	R	4132	E14	DART DINO	-\$102	-\$623	
		39	R	4087	E15	BASSO JOANNE F	\$3	-\$836	
		41	R	4088	E15	HILL SHARDELL S	\$32	-\$902	
		47	R	4089	E15	MCPHERSON TOBYR	\$9	-\$856	
		48	C	4131	E15	H J HEYMAN REALTY LLC	\$704	\$2,515	
		51	R	4090	E15	HODGERUSSELLH + JOSETT...	\$3	-\$873	
		57	R	4091	E15	OLD IRONSIDES LLC	\$15	-\$878	
		58	C	4130	E15	HEYMAN ASSOCIATES NO 1...	\$365	\$236	
		60	R	4129	E15	COPSINIS STEPHANIE L/U J...	\$24	-\$915	
		64	R	4128	E15	TRAYSTMAN FRANK + JANE E	-\$35	-\$769	
		67	R	4092	E15	HODGERUSSELL + JOSETT...	-\$13	-\$789	
		72	R	3919	E15	DIGNAN JOSEPHINE M	\$6	-\$871	
		76	R	3918	E15	JOHNS STEVEN P	-\$37	-\$765	
		79	R	3937	E15	GATHERSKATRINA T +	-\$64	-\$693	
		80	C	3917	E15	VARVASKA DMYTRROW LLC	\$91	\$49	
		83	R	3938	E15	RAMIREZ PEDRO	-\$38	-\$756	
		85	R	3939	E15	FATAHMARIA D + JABBAR A	-\$6	-\$821	
		88	C	3827	E15	VAFIDIS SOTIRIOS	-\$148	\$32	

Sum of \$ Difference T wo-rate, Sum of \$ Difference AXI, Sum of \$ Difference AXI 5% and Sum of \$ Difference AXI + T wo-rate broken down by Street Name, Street Number, Tax Class, Parcel ID, Map and Owner Name. The data is filtered on Homeowner, which keeps False and T. The view is filtered on Parcel ID, Street Name, Tax Class and Owner Name. The Parcel ID filter excludes Null. The Street Name filter has multiple members selected. The Tax Class filter has multiple members selected. The Owner Name filter has multiple members selected.

\$ Difference by Street

Street Name	Street Number	Tax Class	Parcel ID	Map	Owner Name	ice AXI 5%	\$ Difference AXI + Two-rate		
NORWOOD AVE	15	R	7002	E08	RIVERA JOHN & DAISYM	-\$58	-\$674		
	16	R	7010	E08	VERA DAVID H	-\$42	-\$661		
	17	R	7001	E08	PUKAS BARRY	-\$35	-\$664		
	40	R	6996	D08	COLMENARES FRANK J	-\$25	-\$672		
	46	R	6995	D08	CULBUSKY FRANK SCOTT + ..	-\$71	-\$692		
	57	R	6981	D08	FIKE MILTON EL/U	-\$45	-\$672		
	61	R	6982	D08	ASSELIN FAITH A	-\$48	-\$673		
	62	R	6962	D08	BONAMARTE JANICE M	-\$21	-\$627		
	83	R	6931	D08	JORDAN RUTH M + ANTHO.	-\$12	-\$651		
	87	R	6930	D08	KOKOSZKA WALTER	-\$53	-\$669		
	91	R	6929	D08	WRIGHT WILLIE JAMES +	-\$56	-\$686		
	92	R	6944	D08	RAYBRANDON M	\$4	-\$659		
	94	R	6943	D08	DURKEEDANIEL J + NANCY ..	\$2	-\$660		
	95	R	6928	D08	HSBC BANK USA NATL ASSO.	-\$48	-\$682		
	98	R	6942	D08	PEMENTIL JOAN	-\$24	-\$671		
	102	R	6941	D08	MOSLEY CHARLOTTE ELAINE	-\$22	-\$671		
	103	R	6927	D08	GONZALES ALEXANDER	-\$37	-\$652		
	104	R	6940	D08	OLIVERO MARIBL	\$24	-\$652		
	105	R	6926	D08	PLUNKETT THOMAS G + SU..	-\$18	-\$669		
	111	R	6925	D08	SHEPERD PHILLISTINE L +	-\$51	-\$658		
	117	R	6924	D08	TEEL KATELINA +	-\$21	-\$654		
	118	R	6938	D08	DUNCAN DEBRA J + RAYMO.	-\$62	-\$684		
	120	R	6937	D08	KNOWLES LAURA L	-\$39	-\$678		
	124	R	6936	D08	NORTON LINTON S	-\$21	-\$670		
	127	R	6923	D08	ADAMSTIMOTHY & K M L	-\$31	-\$666		
	130	R	6935	D08	BURCH JAMIEL	-\$4	-\$662		
	131	R	6922	D08	GIORDANI ROBERT S JR + VL.	-\$23	-\$671		
	133	R	6921	D08	WAINWRIGHT WILLIAM J	-\$38	-\$677		
	134	R	6934	D08	RACICOT THOMAS P & MIC.	-\$23	-\$671		
	136	R	6933	D08	BOOZER JAMIEL	-\$32	-\$675		
	137	R	6920	D07	GREENHALGH RAYMOND JR.	\$11	-\$656		
	139	R	6919	D07	COLLAZO JOSE M +	-\$68	-\$691		
	140	R	6932	D08	CICERCHIA JOSEPH A + GE..	-\$68	-\$691		
	147	R	6918	D07	FETKIN DEBORAH JO	-\$45	-\$675		
	150	R	6902	D07	ROSE SUSAN M	-\$30	-\$674		
	151	R	6917	D07	FULGUERAS ROLANTE ANOBA	-\$53	-\$687		
	154	R	6901	D07	HOUSEHOLD REALTY CORP..	-\$16	-\$668		
	155	R	6916	D07	CRUZ CARLOS JR + FRANCL	-\$51	-\$685		
	158	R	6900	D07	SERRENO CENTENO EDGAR..	-\$10	-\$665		
	159	R	6915	D07	HOUDEROBERT N SR	-\$85	-\$592		
	163	R	6914	D07	GRAF CLIVEE	-\$85	-\$589		
	164	R	6899	D07	FUREYPATRICK A +	-\$33	-\$675		
	167	R	6913	D07	ARMSGARYS	-\$85	-\$593		
	168	R	6898	D07	MAGEEBIENVENIDA	-\$24	-\$671		
	171	R	6912	D07	VAUGHAN CHERYL C H	-\$41	-\$679		
	172	R	6897	D07	ZWOLENSKI ANN S	-\$50	-\$683		
	175	R	6911	D07	JIMENEZ MAGALY	-\$66	-\$690		
	176	R	6896	C07	CLARK R THOMAS + MARY C	-\$39	-\$678		
	180	R	6821	C07	BLACKBURN BRONN	-\$54	-\$685		
	182	R	6820	C07	BOLLESPATRICIA EGAN &	-\$54	-\$685		
	186	R	6819	C07	TORRES RAMONT & MARTI..	-\$72	-\$693		
	188	R	6818	C07	STAFFORD KENDALLE	-\$18	-\$669		
	OCEAN AVE	Null	C	4135	E14	NEILAN REALTY INC	-\$446	\$1,290	
				52	G27	FOYE RUTH E	-\$350	\$1,115	
				144	G28	ROZINSKY CARL TRUSTEE	-\$524	\$1,670	
				466	F26	SHASHA CAROL JANE	-\$350	\$1,115	
				491	G27	PARROT CHARLES + MARJO.	-\$333	\$912	
				717	F24	WARD KARN M	-\$25	\$79	
				1352	F23	SMITH ROBERT W + MARY	-\$300	\$955	
				2023	E21	WOODSTOCK CHARLES A + P.	-\$30	\$95	
				2058	E21	RILEY ROGER L + KATHRYN ..	-\$306	\$1,038	
				2586	E19	SOOGIE LLC	-\$104	-\$507	
				2841	E17	HANSON KENRIC + ASHLEY	-\$254	\$808	
				2857	E17	ARROYO KRISTEN ANN	-\$240	\$766	
				102666	F24	CLEARWATER HOME IMPRO.	-\$464	\$1,479	
			4	C	4103	E14	HENDELS INVESTORS COMP.	-\$205	\$524
			12	C	4136	E14	TLNS REALTY INC	-\$150	\$709
		17	R	4082	E14	ANGULO ENRIQUE +	-\$26	-\$717	
		23	R	4083	E14	DOIRON PAULA	\$3	-\$709	
		24	R	4134	E14	TLNS INC	-\$37	-\$742	
		25	R	4084	E14	SULLIVAN MARGARET ESTA..	-\$39	-\$733	
		28	R	4133	E14	LAINEZ JUAN R +	\$5	-\$716	
		29	R	4085	E14	PARRA-MARTINEZ FRANCA ..	\$81	-\$660	
		30	R	4132	E14	DART DINO	\$85	-\$690	
		39	R	4087	E15	BASSO JOANNE F	-\$3	-\$689	
		41	R	4088	E15	HILL SHARDELL S	-\$26	-\$696	
		47	R	4089	E15	MCPHERSON TOBYR	-\$8	-\$695	
		48	C	4131	E15	H J HEYMAN REALTY LLC	-\$588	\$3,280	
		51	R	4090	E15	HODGERUSSELL H + JOSET..	-\$2	-\$721	
		57	R	4091	E15	OLD IRONSIDES LLC	-\$13	-\$703	
		58	C	4130	E15	HEYMAN ASSOCIATES NO 1..	-\$305	\$813	
		60	R	4129	E15	COPSINIS STEPHANIE L/U J..	-\$20	-\$720	
		64	R	4128	E15	TRAYSTMAN FRANK + JANE E	\$29	-\$698	
		67	R	4092	E15	HODGERUSSELL + JOSET T..	\$11	-\$678	
		72	R	3919	E15	DIGNAN JOSEPHINE M	-\$5	-\$714	
		76	R	3918	E15	JOHNS STEVEN P	\$31	-\$698	
		79	R	3937	E15	GATHERSKATRINA T +	\$53	-\$684	
		80	C	3917	E15	VARASKA DMYTROW LLC	-\$76	\$195	
		83	R	3938	E15	RAMIREZ PEDRO	\$32	-\$693	
		85	R	3939	E15	FATAHMARIA D + JABBAR A	\$5	-\$693	
		88	C	3827	E15	VAFIDIS SOTIRIOS	\$123	-\$224	

Sum of \$ Difference Two-rate, Sum of \$ Difference AXI, Sum of \$ Difference AXI 5% and Sum of \$ Difference AXI + Two-rate broken down by Street Name, Street Number, Tax Class, Parcel ID, Map and Owner Name. The data is filtered on Homeowner, which keeps False and T. The view is filtered on Parcel ID, Street Name, Tax Class and Owner Name. The Parcel ID filter excludes Null. The Street Name filter has multiple members selected. The Tax Class filter has multiple members selected. The Owner Name filter has multiple members selected.

\$ Difference by Street

Street Name	Street Number	Tax Class	Parcel ID	Map	Owner Name	\$ Difference T wo-rate	\$ Difference AXI	\$ Difference AXI 5%
	89	R	3842	E15	ROSE JOSHUA D + JENNIFE..	-\$79		-\$661
	93	R	3843	E15	ORTIZ JOSEPH + MINERVA	-\$5		-\$832
	94	R	3826	E15	PROVAT OSCONSTANDNOS	\$48		-\$972
	96	R	3825	E15	MOUTRAN ZENA EST A TE OF.	-\$157		-\$483
	100	R	3824	E15	MOUTRAN ZENA EST A TE OF	-\$170		-\$435
	104	R	3823	E15	MAGRUDER SCOTT +	-\$137		-\$521
	107	R	3844	E15	THE BANK OF NEW YORK T..	-\$130		-\$517
	108	R	3822	E15	REYES JOSE A	-\$36		-\$753
	111	R	3845	E15	GARCIA JOSE A	-\$214		-\$245
	112	R	3821	E15	JESSUCK ANTHONY W + PA...	-\$22		-\$834
	113	C	3846	E16	APOLLO PROPERTY MANAGE.	\$619		\$339
	116	R	3820	E16	G M DIEHL LLC	-\$21		-\$833
	118	C	3828	E16	HARRINGTON ROBERT J + L.	\$146		-\$690
	124	R	3799	E16	TRANCHIDA THOMAS F LU	-\$33		-\$769
	127	R	3847	E16	CORNETT HILLIARD	-\$94		-\$623
	131	R	3726	E16	ROTHEN CARLYLE	-\$239		-\$183
	132	R	3798	E16	LEWIS ANTHONY	-\$125		-\$539
	136	R	3797	E16	PESCATELLO NANCYN	-\$50		-\$727
	137	R	3727	E16	CAMPBELL JAMES J	-\$182		-\$264
	140	R	3796	E16	LIN YI DI	-\$57		-\$708
	143	R	3728	E16	ROMERO JOSE	-\$46		-\$675
	150	C	3749	E16	BENTON RICHARD	\$378		-\$200
	151	R	3729	E16	VITOULADITIS SPIROS A	-\$86		-\$619
	158	R	3775	E16	MANAVAS JOHN P + MARGAR.	-\$56		-\$705
	159	R	3667	E16	MENDEZ EDWARD +	-\$322		-\$40
	161	R	3668	E16	MCDOWELL JEFFREYS + T.E..	-\$106		-\$585
	162	R	3774	E16	BELBRUNO VINCENTA M	-\$77		-\$656
	166	R	3655	E16	BRENNAN RUTH ET AL	\$6		-\$869
	168	R	3654	E16	THE CIT GROUP CONSUMER.	-\$142		-\$501
	169	R	3669	E16	HANSON ASHLEY B P	-\$258		-\$103
	178	R	3653	E16	LENNON DIANE P	-\$12		-\$826
	180	R	3652	E16	DEAS BENJAMIN F &	-\$13		-\$805
	181	C	3670	E16	FULTON-THEROUX FUNERAL.	\$535		\$880
	184	R	3651	E16	DIMAS ANASTASIOS	-\$114		-\$553
	185	R	3582	E17	MCDOWELL JEFFREYS + T.E..	-\$389		\$223
	196	R	3624	E17	HAINSMICHAB	-\$166		-\$411
	201	R	3583	E17	GRABEL GEORGE & JOYCE	-\$74		-\$648
	202	R	3623	E17	UEMURA YUM KO	-\$127		-\$463
	207	R	3584	E17	PETTEY JAMES M + JACQUE.	-\$61		-\$690
	208	R	3622	E17	GAROFANO JOSEPH F + CA..	-\$32		-\$769
	216	R	3621	E17	LIDESTRICH CHRISTOPHER B ..	-\$409		\$172
	217	R	2894	E17	BURNHAM STOWELL TRUS.	-\$16		-\$388
	225	R	2895	E17	GIAMBRA JOSEPH & LINDA	\$107		-\$805
	226	C	2843	E17	BLACKBURN JAMES D	\$259		\$360
	229	R	2896	E17	CAVANAUGH RUSSELL E	\$9		-\$565
	231	R	2897	E17	BAILEY RONALD A + LOU	\$68		-\$717
	239	R	2856	E17	ZANESKI CLARK K	\$124		-\$744
	240	R	2840	E17	HANSON KENRIC + ASHLEY	-\$147		-\$41
	248	R	2839	E17	TRANCHIDA THOMAS V-AM.	\$75		-\$685
	251	R	2858	E17	ARROYO KRISTEN ANN	\$36		-\$615
	254	C	2838	E17	MCLAUGHLIN COMPANIES L.	\$299		\$558
	260	R	2837	E17	GRANVILLE INES	-\$36		-\$403
	266	R	2836	E17	LUPIEN WILLIAM A + OLGA	-\$15		-\$489
	267	R	2715	E17	JACOBITZ DARCYL + AMYM	-\$142		-\$72
	272	R	2835	E17	PUNZALAN EDWARD + ROS..	-\$85		-\$327
	273	R	2716	E18	REES ROBERT T + CONSTA..	\$45		-\$219
	280	R	2789	E18	ASTERMANN RALF +	-\$48		-\$426
	284	R	2788	E18	MICELI JOHN D + JANET	-\$38		-\$454
	288	R	2787	E18	IRVIN GREGORY E + PASTY B	-\$12		-\$507
	289	R	2717	E18	BERNIER HECTOR F + MAR..	\$46		-\$193
	292	R	2786	E18	DEUTSCHE BANK TRUST CO.	\$15		-\$572
	293	R	2718	E18	GIUSTINI WILLIAM L &	-\$32		-\$15
	300	R	2785	E18	JOHNSON KENNETH D + RO..	-\$42		-\$403
	307	R	2719	E18	THOMPSON WILLIAM A III &	\$45		-\$423
	308	R	2784	E18	VASQUEZ RAYMOND +	-\$52		-\$371
	311	R	2721	E18	NEILSEN LEONARDA	-\$28		-\$379
	314	R	2763	E18	CURTIN MARGARET M +	\$27		-\$551
	317	R	2722	E18	FRANKLIN SUNDAEP	-\$48		-\$419
	320	R	2762	E18	LEVY MARCIA K + GERALD M	-\$78		-\$334
	322	R	2761	E18	HOCKFORD SCOTT A	\$82		-\$753
	323	R	2723	E18	SHACKLES JAMES H	\$73		-\$722
	331	R	2740	E18	CONN MARTH A J + DETMOL.	-\$29		-\$467
	333	R	2741	E18	MAYBRIGID C	\$54		-\$673
	335	R	2742	E18	CUNARD BRUCET II	\$34		-\$623
	349	R	2743	E18	EDMONDIAN + DIANA	-\$46		-\$426
	351	R	2608	E18	RIVERA JULIAN M	\$46		-\$647
	353	R	2744	E18	PADILLA ELIZABETH	\$69		-\$709
	361	R	2681	E19	DART DINO	-\$34		-\$452
	367	R	2682	E19	HALEY BRIAN P	\$75		-\$705
	369	C	2683	E19	SANDSTROM JEFFREY + SH..	\$601		-\$209
	371	R	2684	E19	CARLINGERT RUDE	\$114		-\$829
	391	C	2654	E19	KIKI'S ENTERPRISES LLC	\$94		-\$430
	393	C	2655	E19	GAUTAM ANIL 40% EST ATE..	\$398		-\$584
	395	C	2656	E19	EMOND RICHARD +	\$218		-\$632
	397	C	2657	E19	399 OCEAN AVE LLC	\$12		\$792
	409	R	2638	E19	DESORMIER SUSAN M	\$88		-\$766
	412	C	2569	E19	LAWRENCE & MEMORIAL H..	\$129		\$1,317
	415	C	2639	E19	415 OCEAN AVENUE BUILDI..	\$511		-\$161
	439	C	2323	E19	CASH RICHARD M + SHEILA..	-\$379		\$581
	440	C	2585	E19	SOOGIE LLC	\$229		\$280
OCEAN AVE	441	C	2324	E19	CASH RICHARD M + SHEILA..	-\$40		\$304

Sum of \$ Difference T wo-rate, Sum of \$ Difference AXI, Sum of \$ Difference AXI 5% and Sum of \$ Difference AXI + T wo-rate broken down by Street Name, Street Number, Tax Class, Parcel ID, Map and Owner Name. The data is filtered on Homeowner, which keeps False and T. The view is filtered on Parcel ID, Street Name, Tax Class and Owner Name. The Parcel ID filter excludes Null. The Street Name filter has multiple members selected. The Tax Class filter has multiple members selected. The Owner Name filter has multiple members selected.

\$ Difference by Street

Street Name	Street Number	Tax Class	Parcel ID	Map	Owner Name	ice AXI 5%	\$ Difference AXI + Two-rate
	89	R	3842	E15	ROSE JOSHUA D + JENNIFE..	\$66	-\$684
	93	R	3843	E15	ORTIZ JOSEPH + MINERVA	\$4	-\$699
	94	R	3826	E15	PROVATOSC ONSTANDINOS	-\$40	-\$726
	96	R	3825	E15	MOUTRAN ZENA EST A TE OF.	\$131	-\$667
	100	R	3824	E15	MOUTRAN ZENA EST A TE OF	\$142	-\$650
	104	R	3823	E15	MAGRUDER SCOTT +	\$115	-\$666
	107	R	3844	E15	THE BANK OF NEW YORK T..	\$109	-\$651
	108	R	3822	E15	REYES JOSE A	\$30	-\$687
	111	R	3845	E15	GARCIA JOSE A	\$179	-\$566
	112	R	3821	E15	JESSUCK ANTHONY W + PA..	\$19	-\$731
	113	C	3846	E16	APOLLO PROPERTY MANAGE.	-\$517	\$1,329
	116	R	3820	E16	G M DIEHL LLC	\$18	-\$728
	118	C	3828	E16	HARRINGTON ROBERT J + L.	-\$122	-\$326
	124	R	3799	E16	TRANCHIDA THOMAS F LUJ	\$27	-\$695
	127	R	3847	E16	CORNETT HILLIARD	\$79	-\$677
	131	R	3726	E16	ROTHEN CARLYLE	\$200	-\$558
	132	R	3798	E16	LEWIS ANTHONY	\$104	-\$660
	136	R	3797	E16	PESCATELLO NANCYN	\$42	-\$688
	137	R	3727	E16	CAMPBELL JAMES J	\$152	-\$528
	140	R	3796	E16	LIN YI DI	\$48	-\$685
	143	R	3728	E16	ROMERO JOSE	\$39	-\$640
	150	C	3749	E16	BENTON RICHARD	-\$316	\$474
	151	R	3729	E16	VITOU LADIT IS SPIROS A	\$72	-\$660
	158	R	3775	E16	MANAVAS JOHN P + MARGAR.	\$47	-\$681
	159	R	3667	E16	MENDEZ EDWARD +	\$269	-\$579
	161	R	3668	E16	MCDOWELL JEFFREYS + T.E..	\$89	-\$666
	162	R	3774	E16	BELBRUNO VINCENTA M	\$64	-\$675
	166	R	3655	E16	BRENNAN RUTH ET AL	-\$5	-\$713
	168	R	3654	E16	THE CIT GROUP CONSUMER..	\$119	-\$657
	169	R	3669	E16	HANSON ASHLEY B P	\$216	-\$523
	178	R	3653	E16	LENNON DIANE P	\$10	-\$706
	180	R	3652	E16	DEAS BENJAMIN F &	\$11	-\$692
	181	C	3670	E16	FULTON-THEROUX FUNERAL..	-\$446	\$1,635
	184	R	3651	E16	DIMAS ANASTASIOS	\$95	-\$653
	185	R	3582	E17	MCDOWELL JEFFREYS + T.E..	\$325	-\$474
	196	R	3624	E17	HAINSMICHAEL	\$139	-\$623
	201	R	3583	E17	GRABEL GEORGE & JOYCE	\$62	-\$664
	202	R	3623	E17	UEMURA YUM KO	\$106	-\$601
	207	R	3584	E17	PETTEY JAMES M + JACQUE..	\$51	-\$677
	208	R	3622	E17	GAROFANO JOSEPH F + CA..	\$26	-\$693
	216	R	3621	E17	LIDESTRICHRISTOPHER B ..	\$342	-\$551
	217	R	2894	E17	BURNHAM STOWELL TRUS.	\$14	-\$351
	225	R	2895	E17	GIAMBRA JOSEPH & LINDA	-\$90	-\$488
	226	C	2843	E17	BLACKBURN JAMES D	-\$216	\$737
	229	R	2896	E17	CAVANAUGH RUSSELL E	-\$8	-\$454
	231	R	2897	E17	BAILEY RONALD A + LOU	-\$57	-\$481
	239	R	2856	E17	ZANESKI CLARK K	-\$103	-\$409
	240	R	2840	E17	HANSON KENRIC + ASHLEY	\$122	-\$283
	248	R	2839	E17	TRANCHIDA THOMAS V-AM..	-\$62	-\$443
	251	R	2858	E17	ARROYO KRISTEN ANN	-\$30	-\$449
	254	C	2838	E17	MCLAUGHLIN COMPANIES L.	-\$250	\$970
	260	R	2837	E17	GRANVILLE INES	\$30	-\$396
	266	R	2836	E17	LUPIEN WILLIAM A + OLGA	\$13	-\$432
	267	R	2715	E17	JACOBITZ DARCYL + AMYM	\$118	-\$300
	272	R	2835	E17	PUNZALAN EDWARD + ROS..	\$71	-\$417
	273	R	2716	E18	REES ROBERT T + CONSTA..	-\$38	-\$106
	280	R	2789	E18	ASTERMANN RAIF +	\$40	-\$435
	284	R	2788	E18	MICELI JOHN D + JANET	\$32	-\$442
	288	R	2787	E18	IRVIN GREGORY + PASTYB	\$10	-\$442
	289	R	2717	E18	BERNIER HECTOR F + MAR..	-\$39	-\$82
	292	R	2786	E18	DEUTSCHE BANK TRUST CO.	-\$12	-\$450
	293	R	2718	E18	GIUSTINI WILLIAM L &	\$26	-\$67
	300	R	2785	E18	JOHNSON KENNETH D + RO..	\$35	-\$406
	307	R	2719	E18	THOMPSON WILLIAM A III &	-\$37	-\$276
	308	R	2784	E18	VASQUEZ RAYMOND +	\$43	-\$397
	311	R	2721	E18	NEILSEN LEONARDA	\$23	-\$363
	314	R	2763	E18	CURTIN MARGARET M +	-\$23	-\$411
	317	R	2722	E18	FRANKLIN SUNDAEP	\$40	-\$430
	320	R	2762	E18	LEVY MARCIA K + GERALD M	\$65	-\$409
	322	R	2761	E18	HOCKFORD SCOTT A	-\$68	-\$487
	323	R	2723	E18	SHACKLES JAMES H	-\$61	-\$476
	331	R	2740	E18	CONN MARTH A J + DETMOL.	\$24	-\$438
	333	R	2741	E18	MAYBRIGID C	-\$45	-\$469
	335	R	2742	E18	CUNARD BRUCET II	-\$28	-\$461
	349	R	2743	E18	EDMONDIAN + DIANA	\$38	-\$432
	351	R	2608	E18	RIVERA JULIAN M	-\$38	-\$460
	353	R	2744	E18	PADILLA ELIZABETH	-\$57	-\$473
	361	R	2681	E19	DART DINO	\$29	-\$434
	367	R	2682	E19	HALEY BRIAN P	-\$62	-\$459
	369	C	2683	E19	SANDSTROM JEFFREY + SH..	-\$502	\$843
	371	R	2684	E19	CARLINGERT RUDE	-\$95	-\$495
	391	C	2654	E19	KIKI'S ENTERPRISES LLC	-\$78	-\$199
	393	C	2655	E19	GAUTAM ANIL 40% EST ATE..	-\$332	\$189
	395	C	2656	E19	EMOND RICHARD +	-\$182	-\$155
	397	C	2657	E19	399 OCEAN AVE LLC	-\$10	\$677
	409	R	2638	E19	DESORMIER SUSAN M	-\$74	-\$487
	412	C	2569	E19	LAWRENCE & MEMORIAL H..	-\$108	\$1,311
	415	C	2639	E19	415 OCEAN AVENUE BUILDI..	-\$427	\$732
	439	C	2323	E19	CASH RICHARD M + SHEILA..	\$317	-\$161
	440	C	2585	E19	SOOGIE LLC	-\$191	\$619
OCEAN AVE	441	C	2324	E19	CASH RICHARD M + SHEILA..	\$33	\$184

Sum of \$ Difference Two-rate, Sum of \$ Difference AXI, Sum of \$ Difference AXI 5% and Sum of \$ Difference AXI + Two-rate broken down by Street Name, Street Number, Tax Class, Parcel ID, Map and Owner Name. The data is filtered on Homeowner, which keeps False and T. The view is filtered on Parcel ID, Street Name, Tax Class and Owner Name. The Parcel ID filter excludes Null. The Street Name filter has multiple members selected. The Tax Class filter has multiple members selected. The Owner Name filter has multiple members selected.



\$ Difference by Street

Street Name	Street Number	Tax Class	Parcel ID	Map	Owner Name	\$ Difference T wo-rate	\$ Difference AXI	\$ Difference AXI 5%
OCEAN AVE	449	R	2326	E19	LAWRENCE & MEMORIAL H.	\$100		-\$784
OCEAN AVE	450	C	2584	E19	CREJV MIXED FIVE CT BRA..	\$71		\$274
OCEAN AVE	453	R	2327	E19	CIRIONI FRANK J	\$108		-\$800
OCEAN AVE	457	C	2328	E20	461 OCEAN AVENUE LLC	\$325		-\$562
OCEAN AVE	458	C	2513	E19	CREJV MIXED FIVE CT BRA..	\$46		\$283
OCEAN AVE	461	C	2329	E20	461 OCEAN AVENUE LLC	\$386		\$345
OCEAN AVE	464	C	2512	E20	VALON CORPORATION THE	-\$1,149		\$3,202
OCEAN AVE	467	C	2330	E20	FALVEY RICHARD C + TIMO..	\$343		\$1,696
OCEAN AVE	472	C	2511	E20	VALON CORPORATION THE	\$234		-\$661
OCEAN AVE	474	R	2510	E20	BOLANOS JORGE I	\$55		-\$678
OCEAN AVE	480	R	2445	E20	DICKINSON DONALD S	\$54		-\$666
OCEAN AVE	481	C	2331	E20	FALVEY RICHARD C + TIMO..	\$378		\$357
OCEAN AVE	485	C	2332	E20	KHALID INVESTMENT GROU..	\$199		\$24
OCEAN AVE	494	R	2478	E20	SUSCELLA MICHAEL EST ATE.	\$40		-\$637
OCEAN AVE	496	C	2477	E20	KUNAJUKR SUTP	\$253		-\$571
OCEAN AVE	499	C	2342	E20	CRABBE HENRY F	\$410		\$367
OCEAN AVE	500	R	2408	E20	DEPETER ED	-\$27		-\$467
OCEAN AVE	501	C	2343	E20	CRABBE HENRY F	\$51		\$139
OCEAN AVE	502	R	2407	E20	F & N REALTY PROFESSION..	\$76		-\$471
OCEAN AVE	506	R	2406	E20	SNELGROVE JAMES A	\$71		-\$448
OCEAN AVE	507	C	2344	E20	MESHEKOW FRED H + MARIA..	\$432		-\$470
OCEAN AVE	510	R	2405	E20	DEON PAUL J	\$11		-\$290
OCEAN AVE	513	R	2040	E20	HOFFMAN BRENDA J	\$132		-\$570
OCEAN AVE	514	R	2172	E20	WANG JIANSHI &	-\$195		\$231
OCEAN AVE	519	R	2041	E20	JENNERWEIN NANCY	\$133		-\$601
OCEAN AVE	520	R	2171	E20	JACQUESPIERRE + DIANE A	-\$59		-\$141
OCEAN AVE	523	R	2042	E20	MCGUIRE MARIANNE	\$124		-\$583
OCEAN AVE	527	R	2043	E20	CAPPUCCIO PHYLLIS + JOA..	\$75		-\$462
OCEAN AVE	530	R	2170	E20	ICKES CATHERINE BROUGH	\$91		-\$528
OCEAN AVE	531	R	2044	E20	BEAUVAIS ROBERT J ET AL	-\$82		-\$70
OCEAN AVE	532	R	2169	E20	KANE WILLIAM E III	\$82		-\$499
OCEAN AVE	543	R	2030	E21	BRIGGS DAIMONS + DORO..	\$62		-\$435
OCEAN AVE	545	R	2031	E21	WYDLER HEATHER E M + S..	\$175		-\$713
OCEAN AVE	546	R	2062	E20	MARTIN HARLE	\$48		-\$389
OCEAN AVE	548	R	2061	E21	DELATOLAS VASSILKI	\$73		-\$364
OCEAN AVE	549	R	2032	E21	ALLEN DOUGLAS J & LORRA..	\$68		-\$442
OCEAN AVE	552	R	2059	E21	RILEY ROGER L & KATHRYN..	\$82		-\$479
OCEAN AVE	555	R	2033	E21	SUSCELLA ROSARNA B	\$39		-\$245
OCEAN AVE	556	R	2057	F21	LONG CATHERINE A	\$129		-\$623
OCEAN AVE	558	R	2056	F21	RABINOVITCH PETER I	\$42		-\$317
OCEAN AVE	563	R	2034	E21	SNEDIKER DANIEL G +	-\$107		\$0
OCEAN AVE	571	R	2019	E21	PORTER DAVID L + JUDYE	\$87		-\$479
OCEAN AVE	575	R	2020	E21	BARNES BRANDON M + JEN..	\$94		-\$500
OCEAN AVE	576	R	1937	F21	MARLOW CLIFFORD + CATH..	\$127		-\$589
OCEAN AVE	580	R	1936	F21	BUTLER ELEANOR J	\$147		-\$606
OCEAN AVE	583	R	2021	E21	WOODSTOCK CHARLES A + P..	\$68		-\$352
OCEAN AVE	591	R	2022	E21	BLAIR MICHAEL H	\$104		-\$388
OCEAN AVE	597	R	2024	E21	JORDON CHARLES J	\$124		-\$480
OCEAN AVE	609	R	2025	E21	HAYES REYNOLD G	\$143		-\$590
OCEAN AVE	615	R	1938	F21	WATERMAN VICTORIA L + ..	\$45		-\$367
OCEAN AVE	621	R	1939	F21	DYER JOSEPH A + AMY L	\$138		-\$615
OCEAN AVE	625	R	1940	F22	DYER JEFFREY M +	\$108		-\$539
OCEAN AVE	629	R	1941	F22	BALDYGA DOROTHYA ET AL	\$122		-\$575
OCEAN AVE	635	R	1942	F22	MARTIN-LINNARD TAMARA J	\$116		-\$559
OCEAN AVE	639	R	1943	F22	MCTEAGUE JOHN F JR	\$131		-\$596
OCEAN AVE	643	R	1944	F22	PUMERANTZ ROBERT G	\$134		-\$606
OCEAN AVE	647	R	1548	F22	DEMARCO JAMES S	\$144		-\$626
OCEAN AVE	655	R	1549	F22	GRIPPO JOSEPH A L/U	\$171		-\$686
OCEAN AVE	661	R	1550	F22	LAZAROU ISAAK +	\$157		-\$682
OCEAN AVE	665	R	1551	F22	RICHARDSON EDWARD B + ..	\$159		-\$676
OCEAN AVE	676	R	1322	F22	DALEY DANIEL J	\$79		-\$363
OCEAN AVE	677	R	1438	F22	DITTMAN MARY K	\$70		-\$428
OCEAN AVE	687	R	1439	F22	ALLEN RALPH R II & KATHL..	\$122		-\$580
OCEAN AVE	693	R	1440	F22	SCRANTON JUDITH R	\$149		-\$665
OCEAN AVE	703	R	1343	F22	HURLEY THOMAS J + RUTH ..	\$176		-\$740
OCEAN AVE	707	R	1344	F22	WEISS OLGA	\$155		-\$677
OCEAN AVE	715	C	1345	F23	KRECKOVIC PETER O	\$1,705		\$3,686
OCEAN AVE	732	R	1314	F23	LEWIS JAMES J & SUSAN M	\$109		-\$449
OCEAN AVE	733	R	1346	F23	LINDHERIKA + LENNART	\$59		-\$426
OCEAN AVE	739	R	1347	F23	CORBELL MARK A & FRANCL	\$1,075		\$1,137
OCEAN AVE	740	R	1313	F23	THE WASHINGTON TRUST C..	-\$101		\$164
OCEAN AVE	744	R	1312	F23	THOMASMECHELE A	-\$12		-\$214
OCEAN AVE	745	R	1348	F23	FRASER RICHARD A + MAU..	-\$17		-\$220
OCEAN AVE	749	R	1349	F23	REYES JOSE A	-\$66		-\$101
OCEAN AVE	754	R	1311	F23	GLOVER JANE L	\$145		-\$592
OCEAN AVE	757	R	1351	F23	ODONOGHUE ELLEN	\$186		-\$744
OCEAN AVE	758	R	1310	F23	DAGHLIAN HELEN M 1/2 INT..	\$128		-\$610
OCEAN AVE	762	R	1309	F23	ROGOVIN SAMUEL + BERG..	\$111		-\$538
OCEAN AVE	763	R	1353	F23	SMITH ROBERT W + MARY	\$8		-\$301
OCEAN AVE	774	R	1277	F23	ROE FRANCIS C	-\$427		\$1,214
OCEAN AVE	775	R	1330	F23	BOURGUE WILLIAM L	\$111		-\$310
OCEAN AVE	777	R	1331	F23	SAMASBRIAN M + KAREN L	\$92		-\$257
OCEAN AVE	778	R	1290	F23	HALLISEY AGNES + CHRIST ..	\$198		-\$275
OCEAN AVE	779	R	1332	F23	CRUZ JAVIER E + MAYRA R ..	\$213		-\$564
OCEAN AVE	781	R	1333	F23	ZATTO ROBERT JOHN	\$206		-\$547
OCEAN AVE	789	R	737	F23	ANGELINI VICTOR + LILLIAN	\$154		-\$290
OCEAN AVE	792	R	1291	F23	LOMBARDI DAVID M + SHE..	\$82		\$213
OCEAN AVE	798	R	724	F24	GIESING WILLIAM F + SHAR..	\$132		-\$131
OCEAN AVE	802	R	727	F24	RUTH JOANI	-\$38		\$449
OCEAN AVE	803	R	637	F24	BAILEY DEAN A & DONNA MC	\$56		-\$101
OCEAN AVE	807	R	638	F24	STOLAR MARILYN J +	\$164		-\$441

Sum of \$ Difference T wo-rate, Sum of \$ Difference AXI, Sum of \$ Difference AXI 5% and Sum of \$ Difference AXI + T wo-rate broken down by Street Name, Street Number, Tax Class, Parcel ID, Map and Owner Name. The data is filtered on Homeowner, which keeps False and T. The view is filtered on Parcel ID, Street Name, Tax Class and Owner Name. The Parcel ID filter excludes Null. The Street Name filter has multiple members selected. The Tax Class filter has multiple members selected. The Owner Name filter has multiple members selected.

\$ Difference by Street

Street Name	Street Number	Tax Class	Parcel ID	Map	Owner Name	ice AXI 5%	\$ Difference AXI + Two-rate
	449	R	2326	E19	LAWRENCE & MEMORIAL H.	-\$83	-\$482
	450	C	2584	E19	CREJVMIXEDFIVECTBRA..	-\$60	\$348
	453	R	2327	E19	CIRIONIFRANK J	-\$91	-\$481
	457	C	2328	E20	461 OCEAN AVENUE LLC	-\$272	\$84
	458	C	2513	E19	CREJVMIXEDFIVECTBRA..	-\$38	\$312
	461	C	2329	E20	461 OCEAN AVENUE LLC	-\$322	\$939
	464	C	2512	E20	VALON CORPORATION THE	\$960	\$711
	467	C	2330	E20	FALVEYRICHARD C + TIMO..	-\$287	\$1,990
	472	C	2511	E20	VALON CORPORATION THE	-\$195	-\$153
	474	R	2510	E20	BOLANOS JORGE I	-\$46	-\$471
	480	R	2445	E20	DICKINSON DONALD S	-\$45	-\$462
	481	C	2331	E20	FALVEYRICHARD C + TIMO..	-\$316	\$937
	485	C	2332	E20	KHALID INVESTMENT GROU..	-\$166	\$356
	494	R	2478	E20	SUSCELLA MICHAEL ESTATE.	-\$33	-\$462
	496	C	2477	E20	KUNAJUKR SUTP	-\$211	-\$46
	499	C	2342	E20	CRABBE HENRY F	-\$342	\$998
	500	R	2408	E20	DEPETER ED	\$22	-\$434
	501	C	2343	E20	CRABBE HENRY F	-\$42	\$201
	502	R	2407	E20	F & N REALTY PROFESSION..	-\$63	-\$264
	506	R	2406	E20	SNELGROVE JAMES A	-\$59	-\$253
	507	C	2344	E20	MESHEKOW FRED H + MARIA..	-\$361	\$342
	510	R	2405	E20	DEON PAUL J	-\$9	-\$222
	513	R	2040	E20	HOFFMAN BRENDA J	-\$110	-\$251
	514	R	2172	E20	WANG JIANSHI &	\$163	-\$139
	519	R	2041	E20	JENNERWEIN NANCY	-\$111	-\$275
	520	R	2171	E20	JACQUESPIERRE + DIANE A	\$49	-\$218
	523	R	2042	E20	MCGUIRE MARIANNE	-\$104	-\$274
	527	R	2043	E20	CAPPUCCIO PHYLLIS + JOA..	-\$62	-\$258
	530	R	2170	E20	ICKES CATHERINE BROU..	-\$76	-\$286
	531	R	2044	E20	BEAUVAIS ROBERT J ET AL	\$69	-\$199
	532	R	2169	E20	KANE WILLIAM E III	-\$68	-\$276
	543	R	2030	E21	BRIGGS DAIMONS + DORO..	-\$51	-\$257
	545	R	2031	E21	WYDLER HEATHER EM + S..	-\$146	-\$296
	546	R	2062	E20	MARTIN HARLE	-\$40	-\$243
	548	R	2061	E21	DELATOLAS VASSILKI	-\$61	-\$179
	549	R	2032	E21	ALLEN DOUGLAS J & LORRA..	-\$57	-\$253
	552	R	2059	E21	RILEY ROGER L & KATHRYN..	-\$69	-\$259
	555	R	2033	E21	SUSCELLA ROSARAB	-\$33	-\$138
	556	R	2057	F21	LONG CATHERINE A	-\$107	-\$300
	558	R	2056	F21	RABINOVITCH PETER I	-\$35	-\$193
	563	R	2034	E21	SNEDIKER DANIEL G +	\$89	-\$181
	571	R	2019	E21	PORTER DAVID L + JUDYE	-\$73	-\$251
	575	R	2020	E21	BARNES BRANDON M + JEN..	-\$78	-\$257
	576	R	1937	F21	MARLOW CLIFFORD + CATH..	-\$106	-\$275
	580	R	1936	F21	BUTLER ELEANOR J	-\$123	-\$255
	583	R	2021	E21	WOODSTOCK CHARLES A + P..	-\$57	-\$177
	591	R	2022	E21	BLAIR MICHAEL H	-\$87	-\$147
	597	R	2024	E21	JORDON CHARLES J	-\$104	-\$188
	609	R	2025	E21	HAYES REYNOLD G	-\$120	-\$247
	615	R	1938	F21	WATERMAN VICTORIAL + ..	-\$38	-\$228
	621	R	1939	F21	DYER JOSEPH A + AMYL L	-\$116	-\$277
	625	R	1940	F22	DYER JEFFREY M +	-\$90	-\$265
	629	R	1941	F22	BALDYGA DOROTHYA ET AL	-\$102	-\$271
	635	R	1942	F22	MARTIN-LINNARD TAMARA J	-\$97	-\$268
	639	R	1943	F22	MCTEAGUE JOHN F JR	-\$109	-\$274
	643	R	1944	F22	PUMERANTZ ROBERT G	-\$112	-\$277
	647	R	1548	F22	DEMARCO JAMES S	-\$120	-\$276
	655	R	1549	F22	GRIPPO JOSEPH A L/U	-\$143	-\$281
	661	R	1550	F22	LAZAROU ISAAK +	-\$131	-\$300
	665	R	1551	F22	RICHARDSON EDWARD B + ..	-\$133	-\$292
	676	R	1322	F22	DALEY DANIEL J	-\$66	-\$169
	677	R	1438	F22	DITTMAN MARY K	-\$59	-\$237
	687	R	1439	F22	ALLEN RALPH R II & KATHL..	-\$102	-\$276
	693	R	1440	F22	SCRANTON JUDITH R	-\$125	-\$299
	703	R	1343	F22	HURLEY THOMAS J + RUTH ..	-\$147	-\$316
	707	R	1344	F22	WEISS OLGA	-\$129	-\$300
	715	C	1345	F23	KRECKOVIC PETER O	-\$1,423	\$5,946
	732	R	1314	F23	LEWIS JAMES J & SUSAN M	-\$91	-\$189
	733	R	1346	F23	LINDHERIKA + LENNART	-\$49	-\$255
	739	R	1347	F23	CORBEIL MARK A & FRANCL	-\$898	\$2,765
	740	R	1313	F23	THE WASHINGTON TRUST C..	\$84	-\$35
	744	R	1312	F23	THOMASMECHELEA	\$10	-\$199
	745	R	1348	F23	FRASER RICHARD A + MAU..	\$14	-\$213
	749	R	1349	F23	REYES JOSE A	\$55	-\$197
	754	R	1311	F23	GLOVER JANE L	-\$121	-\$246
	757	R	1351	F23	ODONOGHUE ELLEN	-\$156	-\$303
	758	R	1310	F23	DAGHLIAN HELEN M 1/2 INT..	-\$107	-\$290
	762	R	1309	F23	ROGOVIN SAMUEL + BERG..	-\$93	-\$259
	763	R	1353	F23	SMITH ROBERT W + MARY	-\$7	-\$236
	774	R	1277	F23	ROE FRANCIS C	\$356	\$284
	775	R	1330	F23	BOURGUE WILLIAM L	-\$93	-\$70
	777	R	1331	F23	SAMASBRIAN M + KAREN L	-\$77	-\$58
	778	R	1290	F23	HALLISEYAGNES + CHRIST..	-\$165	\$106
	779	R	1332	F23	CRUZ JAVIER E + MAYRA R..	-\$178	-\$108
	781	R	1333	F23	ZATTO ROBERT JOHN	-\$172	-\$105
	789	R	737	F23	ANGELINI VICTOR + LILLIAN	-\$128	\$19
	792	R	1291	F23	LOMBARDI DAVID M + SHE..	-\$68	\$315
	798	R	724	F24	GIESING WILLIAM F + SHAR..	-\$111	\$115
	802	R	727	F24	RUTH JOANI	\$31	\$308
	803	R	637	F24	BAILEYDEAN A & DONNA MC	-\$46	\$9
	807	R	638	F24	ST OLAR MARILYN J +	-\$137	-\$89

Sum of \$ Difference Two-rate, Sum of \$ Difference AXI, Sum of \$ Difference AXI 5% and Sum of \$ Difference AXI + Two-rate broken down by Street Name, Street Number, Tax Class, Parcel ID, Map and Owner Name. The data is filtered on Homeowner, which keeps False and T. The view is filtered on Parcel ID, Street Name, Tax Class and Owner Name. The Parcel ID filter excludes Null. The Street Name filter has multiple members selected. The Tax Class filter has multiple members selected. The Owner Name filter has multiple members selected.

\$ Difference by Street

Street Name	Street Number	Tax Class	Parcel ID	Map	Owner Name	\$ Difference T wo-rate	\$ Difference AXI	\$ Difference AXI 5%
OCEAN AVE	813	R	639	F24	POULIOT KIM	\$253		-\$414
	814	R	728	F24	RIZZA SAL + MARIA G	\$47		-\$35
	821	R	640	F24	GEHRLEIN LINDSAEN + M I..	\$107		-\$167
	826	R	719	F24	OWAROFF MICHAEL	\$268		-\$707
	830	R	718	F24	WARD KARB M	\$241		-\$620
	833	R	641	E24	MCFARLAND WARD J ESTATE	\$248		\$594
	845	R	642	F24	MOORE PETER F + CHRISTI..	-\$37		\$680
	861	R	643	F24	CHRISTIE HEATHER P	\$85		\$177
	881	R	674	F25	MANSFIELD MICHAEL F + D..	\$104		-\$252
	884	R	102364	F25	HARMON-BOWMAN MONA &	-\$172		\$1,100
	894	R	715	F25	FONTANELLA LEE	-\$320		\$941
	897	R	693	F25	RAGONESE FRANCESCO	\$166		-\$396
	898	R	714	F25	ORMEROD JENNIFER K	\$49		-\$85
	899	R	694	F25	REESE GREGORY S + BELIN..	\$201		-\$368
	900	R	713	F25	NOSSEK ISABEL A	-\$53		\$232
	914	R	609	F25	ROYTFELD IGOR +	\$137		-\$359
	917	R	625	F25	REED MARYM ESTATE	-\$610		\$2,345
	920	R	624	F25	KILPATRICK EDWARD F + HE..	\$124		-\$327
	928	R	512	F25	HEALEA DAVID D	\$166		-\$431
	938	R	511	F25	HANNAFORD WILLIAM A JR	-\$415		\$1,636
	939	R	102566	F25	VASKO ELIZABETH	\$230		-\$272
	943	R	563	F25	HOPKINS LORI	-\$106		\$500
	951	R	564	F25	WENC ERIC	\$189		-\$520
	960	R	510	F25	REELSKENNETH M	-\$571		\$2,022
	961	R	518	F26	JARKA KENNETH G + AVANE..	-\$76		\$352
	970	R	509	F26	GERITY PAUL J	\$265		-\$664
	975	R	519	F26	REAGAN JEFFREY + MELISSA	\$31		-\$69
	983	R	450	F26	JOHNSON KENNETH W + M ..	\$170		-\$418
	994	R	502	G26	GLASSENBERG ALBERT B TR..	-\$414		\$1,580
	1000	R	501	G26	MILMAN ESTERA +	-\$1,200		\$3,544
	1001	R	465	F26	SHASHA CAROL JANE	-\$1,127		\$3,414
	1007	R	462	F26	NHIM SENG HO + SIMPHAL Y	\$265		-\$520
	1009	R	463	F26	SCOTT KIRK E + SOPHANAK	\$212		-\$388
	1010	R	498	G26	KURRUS RICHARD	\$179		-\$505
	1011	R	464	F26	BECKHAM GAL P	\$294		-\$596
	1012	R	497	G26	DEMUZZIO JANICE L TRUST..	\$190		-\$532
	1016	R	496	G26	SINES ERICA	\$189		-\$532
	1018	R	495	G26	LEVY THEODORE H + ARLEN..	\$169		-\$480
	1020	R	494	G26	MALONEY EILEEN M	\$236		-\$587
	1021	R	451	F26	FAHEY JILL A	\$281		-\$739
	1027	R	452	F26	SUNTUP JEFFREY HALE	\$298		-\$769
	1037	R	473	F26	KARPDANIEL N	\$123		-\$330
	1040	R	492	G27	ANDERSON TIMOTHY M + K..	\$187		-\$526
	1043	R	474	G27	WELLS FARGO BANK NA TR..	\$170		-\$471
	1049	R	475	G27	BEACH DIANE	\$258		-\$669
	1050	R	490	G27	PARROT CHARLES + MARJO..	\$96		-\$298
	1058	R	489	G27	KORNSTEIN DAVID + SHEILA	\$210		-\$582
	1059	R	80	G27	GREEN PATRICIA	\$284		-\$730
	1060	R	488	G27	TUCCHIO RICHARD J + SYD..	\$253		-\$690
	1065	R	81	G27	SCHMIDT ADAM P + KELLYA	-\$56		\$130
	1071	R	82	G27	ALLOWAY CHARLES E+	-\$310		\$967
	1080	R	202	G27	HEAP SHANNON M + MARY C	\$384		\$695
	1085	R	84	G27	CEBOLLERO PHILIP J & ELLI..	-\$55		\$258
	1090	R	201	G27	BARTOL HELEN M EST	\$547		\$126
	1092	R	200	G27	BICKEL DAVID M JR + AMA..	\$416		\$110
	1093	R	85	G27	GREENWALD HARRIET R + ..	\$64		-\$56
	1105	R	49	G27	PARDY DONALD	\$256		-\$694
	1107	R	50	G27	HODGEMYRONA MAE	\$245		-\$660
	1110	C	199	G27	AITKEN WILLIAM F JR EST A..	\$660		\$1,536
	1111	R	51	G27	FOYE RUTH E	\$166		-\$439
	1114	R	198	G27	CLOUTIER BRUCE + PATRIC..	\$148		-\$353
	1117	C	53	G27	PIZZICHEMIREMO + VIRGI..	\$1,001		\$574
	1123	R	65	G28	MASTRONUNZIO RAYMOND	\$298		-\$734
	1124	R	197	G27	MORNEAU PAUL T &	\$26		-\$51
	1125	R	55	G28	WEBBER PETER + PAULA	\$274		-\$742
	1127	R	54	G28	BENNETT MICHAEL E	\$281		-\$752
	1128	R	196	G28	BRODER SHERRY + MART N	\$42		-\$171
	1129	R	56	G28	VAFIDIS SOTIRIOS &	\$182		-\$476
	1132	R	195	G28	AUSTIN CURTIS + SEANICE	\$59		-\$212
	1136	R	194	G28	DUFFUS RICHARD S & YVON..	\$54		-\$170
	1137	R	57	G28	POLEP LINDA	\$180		-\$471
	1140	R	193	G28	VINICK GEORGE +	\$41		-\$169
	1144	R	192	G28	BENSON SEYMOUR	\$93		-\$284
	1153	R	7	G28	GUILLOCHEAU MARITZA MA..	\$156		\$43
	1154	R	167	G28	ALBERT J NIELSEN + JEANN..	\$362		-\$171
	1157	R	8	G28	HANRAHAN JAMES M + CHE..	\$122		\$15
	1158	R	166	G28	HERNANDEZ JAVIER +	\$351		-\$154
	1162	R	165	G28	CAVASINO DAVID	\$265		\$62
	1164	R	164	G28	ROSENHAL JANICE N	\$377		-\$219
	1165	R	9	G28	DUDDY JOHN S + JOANNE M	\$401		-\$219
	1170	R	147	G28	NEPTUNE PARK BY THE SEA..	\$247		\$133
	1174	R	146	G28	TYROPOLIS GEORGE J + DES..	\$404		-\$307
	1176	R	145	G28	BUDKOFSKY ALAN STRTEE ..	\$332		-\$128
	1182	R	143	G28	ROZINSKY CARL TRUSTEE	\$326		-\$115
	1186	R	142	G28	OKUN JUNE H TRUSTEE UN..	\$365		-\$207
	1190	R	141	G28	RATNER TODD C +	\$342		-\$150
	1194	R	140	G28	FOSNOT CATHERINE	\$744		\$824
OCEAN AVE A1	611	R	1945	Null	SELVIDIO DIANE L	-\$81		-\$659
OCEAN AVE A2	611	R	1946	Null	OLSEN JOANNEM	-\$73		-\$747
OCEAN AVE A3	611	R	1947	Null	DONATELLI ELIZABETH D +	-\$73		-\$750
OCEAN AVE A4	611	R	1948	Null	COULOMBETHOMAS LEST A..	-\$73		-\$749

Sum of \$ Difference T wo-rate, Sum of \$ Difference AXI, Sum of \$ Difference AXI 5% and Sum of \$ Difference AXI + T wo-rate broken down by Street Name, Street Number, Tax Class, Parcel ID, Map and Owner Name. The data is filtered on Homeowner, which keeps False and T. The view is filtered on Parcel ID, Street Name, Tax Class and Owner Name. The Parcel ID filter excludes Null. The Street Name filter has multiple members selected. The Tax Class filter has multiple members selected. The Owner Name filter has multiple members selected.

\$ Difference by Street

Street Name	Street Number	Tax Class	Parcel ID	Map	Owner Name	ice AXI 5%	\$ Difference AXI + Two-rate
OCEAN AVE	813	R	639	F24	POULIOT KIM	-\$211	\$85
	814	R	728	F24	RIZZA SAL + MARIA G	-\$40	\$51
	821	R	640	F24	GEHRLEIN LINDSAEN + MI..	-\$89	\$42
	826	R	719	F24	OWAROFF MICHAEL	-\$224	-\$133
	830	R	718	F24	WARD KARBIM	-\$201	-\$108
	833	R	641	E24	MC FARLAND WARD J ESTATE	-\$207	\$912
	845	R	642	F24	MOORE PETER F + CHRISTI..	\$31	\$502
	861	R	643	F24	CHRISTIE HEATHER P	-\$71	\$290
	881	R	674	F25	MANSFIELD MICHAEL F + D..	-\$87	-\$33
	884	R	102364	F25	HARMON-BOWMAN MONA &	\$143	\$622
	894	R	715	F25	FONTANELLA LEE	\$267	\$238
	897	R	693	F25	RAGONESE FRANCESCO	-\$139	-\$47
	898	R	714	F25	ORMEROD JENNIFER K	-\$41	\$12
	899	R	694	F25	REESE GREGORY S + BELIN..	-\$168	\$34
	900	R	713	F25	NOSSEK ISABEL A	\$44	\$103
	914	R	609	F25	ROYTFELD IGOR +	-\$114	-\$66
	917	R	625	F25	REED MARYM ESTATE	\$510	\$913
	920	R	624	F25	KILPATRICK EDWARD F + HE..	-\$104	-\$62
	928	R	512	F25	HEALEA DAVID D	-\$139	-\$77
	938	R	511	F25	HANNAFORD WILLIAM A JR	\$346	\$655
	939	R	102566	F25	VASKO ELIZABETH	-\$192	\$163
	943	R	563	F25	HOPKINS LORI	\$88	\$235
	951	R	564	F25	WENC ERIC	-\$157	-\$112
	960	R	510	F25	REELS KENNETH M	\$477	\$711
	961	R	518	F26	JARKA KENNETH G + AVANE..	\$64	\$163
	970	R	509	F26	GERITY PAUL J	-\$221	-\$104
	975	R	519	F26	REAGAN JEFFREY + MELISSA	-\$26	-\$6
	983	R	450	F26	JOHNSON KENNETH W + M..	-\$142	-\$60
	994	R	502	G26	GLASSENBERG ALBERT B TR..	\$346	\$609
	1000	R	501	G26	MILMAN ESTERA +	\$1,002	\$908
	1001	R	465	F26	SHASHA CAROL JANE	\$941	\$924
	1007	R	462	F26	NHIM SENG HO + SIMPHALY	-\$222	\$17
	1009	R	463	F26	SCOTT KIRK E + SOPHANAK	-\$177	\$35
	1010	R	498	G26	KURRUS RICHARD	-\$149	-\$117
	1011	R	464	F26	BECKHAM GALE P	-\$246	\$3
	1012	R	497	G26	DEMUZZIO JANICE L TRUST..	-\$158	-\$121
	1016	R	496	G26	SINES ERICA	-\$158	-\$121
	1018	R	495	G26	LEVY THEODORE H + ARLEN..	-\$141	-\$113
	1020	R	494	G26	MALONEY EILEEN M	-\$197	-\$89
	1021	R	451	F26	FAHEY JILL A	-\$234	-\$139
	1027	R	452	F26	SUNTUP JEFFREY HALE	-\$249	-\$134
	1037	R	473	F26	KARPDANIEL N	-\$103	-\$66
	1040	R	492	G27	ANDERSON TIMOTHY + K..	-\$156	-\$120
	1043	R	474	G27	WELLS FARGO BANK NA TR..	-\$142	-\$103
	1049	R	475	G27	BEACH DIANE	-\$215	-\$120
	1050	R	490	G27	PARROT CHARLES + MARJO..	-\$80	-\$86
	1058	R	489	G27	KORNSTEIN DAVID + SHEILA	-\$175	-\$129
	1059	R	80	G27	GREEN PATRICIA	-\$237	-\$126
	1060	R	488	G27	TUCCHIO RICHARD J + SYD..	-\$211	-\$145
	1065	R	81	G27	SCHMIDT ADAM P + KELLYA	\$47	\$12
	1071	R	82	G27	ALLOWAY CHARLES E +	\$259	\$277
	1080	R	202	G27	HEAP SHANNON M + MARY C	-\$321	\$1,227
	1085	R	84	G27	CEBOLLERO PHILIP J & ELLI..	\$46	\$121
	1090	R	201	G27	BARTOL HELEN M EST	-\$457	\$1,031
	1092	R	200	G27	BICKEL DAVID M JR + AMA..	-\$347	\$795
	1093	R	85	G27	GREENWALD HARRIET R + ..	-\$54	\$62
	1105	R	49	G27	PARDY DONALD	-\$214	-\$143
	1107	R	50	G27	HODGEMYRONA MAE	-\$205	-\$134
	1110	C	199	G27	AITKEN WILLIAM F JR EST A..	-\$551	\$2,392
	1111	R	51	G27	FOYE RUTH E	-\$138	-\$84
	1114	R	198	G27	CLOUTIER BRUCE + PATRIC..	-\$124	-\$43
	1117	C	53	G27	PIZZICHERI REMO + VIRGI..	-\$836	\$2,171
	1123	R	65	G28	MASTRONUNZIO RAYMOND	-\$249	-\$105
	1124	R	197	G27	MORNEAU PAUL T &	-\$21	\$1
	1125	R	55	G28	WEBBER PETER + PAULA	-\$229	-\$153
	1127	R	54	G28	BENNETT MICHAEL E	-\$234	-\$149
	1128	R	196	G28	BRODER SHERRY + MARTIN	-\$35	-\$71
	1129	R	56	G28	VAFIDIS SOTIRIOS &	-\$152	-\$87
	1132	R	195	G28	AUSTIN CURTIS + SEANICE	-\$49	-\$78
	1136	R	194	G28	DUFFUS RICHARD S & YVON..	-\$45	-\$50
	1137	R	57	G28	POLEP LINDA	-\$150	-\$86
	1140	R	193	G28	VINICK GEORGE +	-\$34	-\$71
	1144	R	192	G28	BENSON SEYMOUR	-\$78	-\$79
	1153	R	7	G28	GUILLOCHEAU MARITZA MA..	-\$130	\$299
	1154	R	167	G28	ALBERT J NIELSEN + JEANN..	-\$303	\$471
	1157	R	8	G28	HANRAHAN JAMES M + CHE..	-\$102	\$217
	1158	R	166	G28	HERNANDEZ JAVIER +	-\$293	\$466
	1162	R	165	G28	CAVASINO DAVID	-\$221	\$499
	1164	R	164	G28	ROSENTHAL JANICE N	-\$315	\$456
	1165	R	9	G28	DUDDY JOHN S + JOANNE M	-\$335	\$496
	1170	R	147	G28	NEPTUNE PARK BY THE SEA..	-\$206	\$527
	1174	R	146	G28	TYROPOLIS GEORGE J + DES..	-\$338	\$429
	1176	R	145	G28	BUDKOVSKY ALAN STRTEE..	-\$278	\$456
	1182	R	143	G28	ROZINSKY CARL TRUSTEE	-\$272	\$456
	1186	R	142	G28	OKUN JUNE H TRUSTEE UN..	-\$305	\$446
	1190	R	141	G28	RATNER TODD C +	-\$286	\$455
	1194	R	140	G28	FOSNOT CATHERINE	-\$621	\$1,944
OCEAN AVE A1	611	R	1945	Null	SELVIDIO DIANE L	\$67	-\$684
OCEAN AVE A2	611	R	1946	Null	OLSEN JOANNEM	\$61	-\$744
OCEAN AVE A3	611	R	1947	Null	DONATELLI ELIZABETH D +	\$61	-\$746
OCEAN AVE A4	611	R	1948	Null	COULOMB THOMAS LEST A..	\$61	-\$746

Sum of \$ Difference Two-rate, Sum of \$ Difference AXI, Sum of \$ Difference AXI 5% and Sum of \$ Difference AXI + Two-rate broken down by Street Name, Street Number, Tax Class, Parcel ID, Map and Owner Name. The data is filtered on Homeowner, which keeps False and T. The view is filtered on Parcel ID, Street Name, Tax Class and Owner Name. The Parcel ID filter excludes Null. The Street Name filter has multiple members selected. The Tax Class filter has multiple members selected. The Owner Name filter has multiple members selected.

\$ Difference by Street

Street Name	Street Number	Tax Class	Parcel ID	Map	Owner Name	\$ Difference T wo-rate	\$ Difference AXI	\$ Difference AXI 5%
OCEAN AVE A5	611	R	1949	Null	GAT EWOOD JESSYCA	-\$73		-\$747
OCEAN AVE A6	611	R	1950	Null	JACEY IRENE B	-\$63		-\$859
OCEAN AVE B1	611	R	1951	Null	MOORE KENNETH L	-\$63		-\$859
OCEAN AVE B2	611	R	1952	Null	NAHASKAT HERNE	-\$73		-\$747
OCEAN AVE B3	611	R	1953	Null	K ING JEFFREYA + LISA D	-\$73		-\$751
OCEAN AVE B4	611	R	1954	Null	ST ORER GREGORYB + ELIZ...	-\$78		-\$685
OCEAN AVE C1	611	R	1955	Null	COSTA ARTHUR R + CEC ILE	-\$78		-\$684
OCEAN AVE C2	611	R	1956	Null	LORINSKY BRADLEY WOLFE...	-\$73		-\$749
OCEAN AVE C3	611	R	1957	Null	LUHAN JOHN B	-\$73		-\$749
OCEAN AVE C4	611	R	1958	Null	HAUSSAM Y T	-\$77		-\$704
OCEAN AVE D1	611	R	1959	Null	MURRAY DAVID + CAROL L	-\$77		-\$704
OCEAN AVE D2	611	R	1960	Null	FOLEYCAT HERINEM	-\$73		-\$749
OCEAN AVE D3	611	R	1961	Null	MOORHEAD MARGARET & S.	-\$73		-\$749
OCEAN AVE D4	611	R	1962	Null	FABRICANT DAVID	-\$77		-\$701
OCEAN AVE D5	611	R	1963	Null	SULLIVAN JOAN M	-\$77		-\$701
OCEAN AVE D6	611	R	1964	Null	SMITH ERIC W	-\$77		-\$704
OCEAN AVE E1	611	R	1965	Null	ADELMAN NATHAN G	-\$86		-\$598
OCEAN AVE E2	611	R	1966	Null	DAHL JANICE	-\$73		-\$749
OCEAN AVE E3	611	R	1967	Null	AVERYELANEM	-\$77		-\$701
OCEAN AVE E4	611	R	1968	Null	MARCUSLORIG	-\$73		-\$749
OCEAN AVE E5	611	R	1969	Null	DAHLANNA-LISE	-\$73		-\$749
OCEAN AVE E6	611	R	1970	Null	CYMBALA GARYM + PAULA M	-\$77		-\$704
OCEAN AVE F1	611	R	1971	Null	SHAH T ORAL	-\$83		-\$630
OCEAN AVE F2	611	R	1972	Null	SCHARGUSKATHRWNL	-\$78		-\$691
OCEAN AVE F3	611	R	1973	Null	BENOIT EDMOND J & CECIL...	-\$73		-\$749
OCEAN AVE F4	611	R	1974	Null	MATT BARRY JOEL	-\$77		-\$704
OCEAN AVE G1	611	R	1975	Null	JOSEPH VERE R	-\$77		-\$704
OCEAN AVE G2	611	R	1976	Null	MORRISSEYANNEM	-\$73		-\$749
OCEAN AVE G3	611	R	1977	Null	SHAFNER CAROL L	-\$73		-\$749
OCEAN AVE G4	611	R	1978	Null	MERDINYAN WALLACE	-\$73		-\$749
OCEAN AVE G5	611	R	1979	Null	STUART FRANCESH	-\$73		-\$749
OCEAN AVE G6	611	R	1980	Null	LANI JEFFREYA H	-\$79		-\$673
OCEAN AVE GAR G...	611	R	1981	Null	GAT EWOOD JESSYCA	-\$4		-\$141
OCEAN AVE GAR G...	611	R	1982	Null	JACEY IRENE B	-\$4		-\$141
OCEAN AVE GAR G...	611	R	1983	Null	SELVIDIO DIANE L	-\$4		-\$141
OCEAN AVE GAR G...	611	R	1984	Null	OLSEN JOANNEM	-\$4		-\$141
OCEAN AVE GAR G...	611	R	1985	Null	K ING JEFFREYA + LISA D	-\$4		-\$141
OCEAN AVE GAR G...	611	R	1986	Null	K ING JEFFREYA + LISA D	-\$4		-\$141
OCEAN AVE GAR G...	611	R	1987	Null	ST ORER GREGORYB + ELIZ...	-\$4		-\$141
OCEAN AVE GAR G...	611	R	1988	Null	ST ORER GREGORYB + ELIZ...	-\$4		-\$141
OCEAN AVE GAR G...	611	R	1989	Null	MOORE KENNETH L	-\$4		-\$141
OCEAN AVE GAR G...	611	R	1990	Null	NAHASKAT HERNE	-\$4		-\$141
OCEAN AVE GAR G...	611	R	1991	Null	LUHAN JOHN B	-\$4		-\$141
OCEAN AVE GAR G...	611	R	1992	Null	HAUSSAM Y T	-\$4		-\$141
OCEAN AVE GAR G...	611	R	1993	Null	COSTA ARTHUR R & CEC ILE	-\$4		-\$141
OCEAN AVE GAR G...	611	R	1994	Null	LORINSKY BRADLEY WOLFE...	-\$4		-\$141
OCEAN AVE GAR G...	611	R	1995	Null	MARCUSLORIG	-\$4		-\$141
OCEAN AVE GAR G...	611	R	1996	Null	BENOIT EDMOND J & CECIL...	-\$4		-\$141
OCEAN AVE GAR G...	611	R	1997	Null	MOORHEAD MARGARET H &...	-\$4		-\$141
OCEAN AVE GAR G...	611	R	1998	Null	SMITH ERIC W	-\$4		-\$141
OCEAN AVE GAR G...	611	R	1999	Null	MURRAY DAVID + CAROL L	-\$4		-\$141
OCEAN AVE GAR G...	611	R	2000	Null	MURRAY DAVID + CAROL L	-\$4		-\$141
OCEAN AVE GAR G...	611	R	2001	Null	DAHLANNA-LISE	-\$4		-\$141
OCEAN AVE GAR G...	611	R	2002	Null	FABRICANT DAVID	-\$4		-\$141
OCEAN AVE GAR G...	611	R	2003	Null	CYMBALA GARYM + PAULA M	-\$4		-\$141
OCEAN AVE GAR G...	611	R	2004	Null	CYMBALA GARYM + PAULA M	-\$4		-\$141
OCEAN AVE GAR G...	611	R	2005	Null	ADELMAN NATHAN G	-\$4		-\$141
OCEAN AVE GAR G...	611	R	2006	Null	ADELMAN NATHAN G	-\$4		-\$141
OCEAN AVE GAR G...	611	R	2007	Null	ADELMAN NATHAN G	-\$4		-\$141
OCEAN AVE GAR G...	611	R	2008	Null	MATT BARRY JOEL	-\$4		-\$141
OCEAN AVE GAR G...	611	R	2009	Null	SHAH T ORAL	-\$4		-\$141
OCEAN AVE GAR G...	611	R	2010	Null	SCHARGUSKATHRWNL	-\$4		-\$141
OCEAN AVE GAR G...	611	R	2011	Null	AVERYELANEM	-\$4		-\$141
OCEAN AVE GAR G...	611	R	2012	Null	FOLEYCAT HERINE	-\$4		-\$141
OCEAN AVE GAR G...	611	R	2013	Null	STUART FRANCESH	-\$4		-\$141
OCEAN AVE GAR G...	611	R	2014	Null	LANI JEFFREYA H	-\$4		-\$141
OCEAN AVE GAR G...	611	R	2015	Null	JOSEPH VERE R	-\$4		-\$141
OCEAN AVE GAR G...	611	R	2016	Null	MORRISSEYANNEM	-\$4		-\$141
OCEAN AVE REAR	Null	C	2605	E19	CASH RICHARD M & SHEILA...	\$244		\$285
OCEAN AVE REAR	749	R	1350	F23	SANT OREBERNARD + PAME...	\$71		-\$311
OCEAN AVE REAR	802	R	726	F23	OLSEN MARTIN T JR	\$372		-\$450
OCEAN AVE REAR	1080	R	203	G27	POST PHILIP A	\$338		-\$546
OCEAN AVE	Null	R	7930	F04	CATT ANACH SUZANNE C	\$469		\$546
OCEAN AVE	7935	F04	OREILLY JAMES + KEVIN			\$18		\$20
OCEAN AVE	69	C	7936	F04	OREILLY JAMES + KEVIN	-\$203		\$592
OCEAN AVE	73	C	7934	F04	73 ONECO AVENUE LLC	\$183		\$488
OCEAN AVE	75	R	7933	F04	SHIELDS SUZANNE J	\$81		-\$850
OCEAN AVE	80	R	7946	F04	PLUMLEY MICHAEL J	\$83		-\$833
OCEAN AVE	85	R	7932	F04	DAGOST INO ROBERT J +	\$54		-\$780
OCEAN AVE	86	R	7945	F04	CARPENTIER ANNE G	\$75		-\$786
OCEAN AVE	87	R	7931	F04	DAGOST INO ROBERT J +	\$20		-\$694
OCEAN AVE	95	R	7929	F04	CATT ANACH SUZANNE C	\$239		-\$472
OCEAN AVE	99	R	7928	F04	REGAN THOMAS	\$339		-\$495
OCEAN AVE	105	R	7959	F03	PROCTOR ROBERT E	\$353		-\$362
OCEAN AVE	111	R	7958	F03	HODGE KEVIN W	-\$35		-\$317
OCEAN AVE	125	R	7971	F03	JEFFERSON MARK T	\$81		-\$855
OCEAN AVE	143	R	7972	F03	FIRST ONECO LLC THE	-\$107		-\$373
OCEAN AVE	151	R	7973	F03	ONECO ASSOCIATES LLC	-\$91		-\$411
OCEAN AVE	157	R	7974	F03	ONECO ASSOCIATES LLC	-\$72		-\$483
OCEAN AVE	161	R	7975	F03	ONECO ASSOCIATES LLC	-\$83		-\$455
OCEAN AVE	165	R	7976	F03	ONECO ASSOCIATES LLC	-\$89		-\$439

Sum of \$ Difference T wo-rate, Sum of \$ Difference AXI, Sum of \$ Difference AXI 5% and Sum of \$ Difference AXI + T wo-rate broken down by Street Name, Street Number, Tax Class, Parcel ID, Map and Owner Name. The data is filtered on Homeowner, which keeps False and T. The view is filtered on Parcel ID, Street Name, Tax Class and Owner Name. The Parcel ID filter excludes Null. The Street Name filter has multiple members selected. The Tax Class filter has multiple members selected. The Owner Name filter has multiple members selected.

\$ Difference by Street

Street Name	Street Number	Tax Class	Parcel ID	Map	Owner Name	ice AXI 5%	\$ Difference AXI + Two-rate
OCEAN AVE A5	611	R	1949	Null	GATWOOD JESSYCA	\$61	-\$744
OCEAN AVE A6	611	R	1950	Null	JACEY IRENE B	\$53	-\$821
OCEAN AVE B1	611	R	1951	Null	MOORE KENNETH L	\$53	-\$821
OCEAN AVE B2	611	R	1952	Null	NAHASKATHERNE	\$61	-\$744
OCEAN AVE B3	611	R	1953	Null	KING JEFFREYA + LISA D	\$61	-\$747
OCEAN AVE B4	611	R	1954	Null	STORER GREGORYB + ELIZ...	\$65	-\$702
OCEAN AVE C1	611	R	1955	Null	COSTA ARTHUR R + CECILE	\$65	-\$702
OCEAN AVE C2	611	R	1956	Null	LORINSKY BRADLEY WOLFE...	\$61	-\$746
OCEAN AVE C3	611	R	1957	Null	LUHAN JOHN B	\$61	-\$746
OCEAN AVE C4	611	R	1958	Null	HAUSSAMYT	\$64	-\$715
OCEAN AVE D1	611	R	1959	Null	MURRAY DAVID + CAROLL	\$64	-\$715
OCEAN AVE D2	611	R	1960	Null	FOLEY CATHERINE M	\$61	-\$746
OCEAN AVE D3	611	R	1961	Null	MOORHEAD MARGARET & S.	\$61	-\$746
OCEAN AVE D4	611	R	1962	Null	FABRICANT DAVID	\$64	-\$713
OCEAN AVE D5	611	R	1963	Null	SULLIVAN JOAN M	\$64	-\$713
OCEAN AVE D6	611	R	1964	Null	SMITH ERIC W	\$64	-\$715
OCEAN AVE E1	611	R	1965	Null	ADELMAN NATHAN G	\$72	-\$642
OCEAN AVE E2	611	R	1966	Null	DAHL JANICE	\$61	-\$746
OCEAN AVE E3	611	R	1967	Null	AVERY ELAINE M	\$64	-\$713
OCEAN AVE E4	611	R	1968	Null	MARCUS LORIG	\$61	-\$746
OCEAN AVE E5	611	R	1969	Null	DAHL ANNA-LISE	\$61	-\$746
OCEAN AVE E6	611	R	1970	Null	CYMBALA GARYM + PAULA M	\$64	-\$715
OCEAN AVE F1	611	R	1971	Null	SHAH TORAL	\$69	-\$664
OCEAN AVE F2	611	R	1972	Null	SCHARGUS KATHRW L	\$65	-\$706
OCEAN AVE F3	611	R	1973	Null	BENOIT EDMOND J & CECIL...	\$61	-\$746
OCEAN AVE F4	611	R	1974	Null	MATT BARRY JOEL	\$64	-\$715
OCEAN AVE G1	611	R	1975	Null	JOSEPH VERE R	\$64	-\$715
OCEAN AVE G2	611	R	1976	Null	MORRISSEY ANNE M	\$61	-\$746
OCEAN AVE G3	611	R	1977	Null	SHAFNER CAROLL	\$61	-\$746
OCEAN AVE G4	611	R	1978	Null	MERDINYAN WALLACE	\$61	-\$746
OCEAN AVE G5	611	R	1979	Null	STUART FRANCESH	\$61	-\$746
OCEAN AVE G6	611	R	1980	Null	LANI JEFFREYA H	\$66	-\$694
OCEAN AVE GAR G...	611	R	1981	Null	GATWOOD JESSYCA	\$4	-\$125
OCEAN AVE GAR G...	611	R	1982	Null	JACEY IRENE B	\$4	-\$125
OCEAN AVE GAR G...	611	R	1983	Null	SELVIDIO DIANE L	\$4	-\$125
OCEAN AVE GAR G...	611	R	1984	Null	OLSEN JOANNEM	\$4	-\$125
OCEAN AVE GAR G...	611	R	1985	Null	KING JEFFREYA + LISA D	\$4	-\$125
OCEAN AVE GAR G...	611	R	1986	Null	KING JEFFREYA + LISA D	\$4	-\$125
OCEAN AVE GAR G...	611	R	1987	Null	STORER GREGORYB + ELIZ...	\$4	-\$125
OCEAN AVE GAR G...	611	R	1988	Null	STORER GREGORYB + ELIZ...	\$4	-\$125
OCEAN AVE GAR G...	611	R	1989	Null	MOORE KENNETH L	\$4	-\$125
OCEAN AVE GAR G...	611	R	1990	Null	NAHASKATHERNE	\$4	-\$125
OCEAN AVE GAR G...	611	R	1991	Null	LUHAN JOHN B	\$4	-\$125
OCEAN AVE GAR G...	611	R	1992	Null	HAUSSAMYT	\$4	-\$125
OCEAN AVE GAR G...	611	R	1993	Null	COSTA ARTHUR R & CECILE	\$4	-\$125
OCEAN AVE GAR G...	611	R	1994	Null	LORINSKY BRADLEY WOLFE...	\$4	-\$125
OCEAN AVE GAR G...	611	R	1995	Null	MARCUS LORIG	\$4	-\$125
OCEAN AVE GAR G...	611	R	1996	Null	BENOIT EDMOND J & CECIL...	\$4	-\$125
OCEAN AVE GAR G...	611	R	1997	Null	MOORHEAD MARGARET H &...	\$4	-\$125
OCEAN AVE GAR G...	611	R	1998	Null	SMITH ERIC W	\$4	-\$125
OCEAN AVE GAR G...	611	R	1999	Null	MURRAY DAVID + CAROLL	\$4	-\$125
OCEAN AVE GAR G...	611	R	2000	Null	MURRAY DAVID + CAROLL	\$4	-\$125
OCEAN AVE GAR G...	611	R	2001	Null	DAHL ANNA-LISE	\$4	-\$125
OCEAN AVE GAR G...	611	R	2002	Null	FABRICANT DAVID	\$4	-\$125
OCEAN AVE GAR G...	611	R	2003	Null	CYMBALA GARYM + PAULA M	\$4	-\$125
OCEAN AVE GAR G...	611	R	2004	Null	CYMBALA GARYM + PAULA M	\$4	-\$125
OCEAN AVE GAR G...	611	R	2005	Null	ADELMAN NATHAN G	\$4	-\$125
OCEAN AVE GAR G...	611	R	2006	Null	ADELMAN NATHAN G	\$4	-\$125
OCEAN AVE GAR G...	611	R	2007	Null	ADELMAN NATHAN G	\$4	-\$125
OCEAN AVE GAR G...	611	R	2008	Null	MATT BARRY JOEL	\$4	-\$125
OCEAN AVE GAR G...	611	R	2009	Null	SHAH TORAL	\$4	-\$125
OCEAN AVE GAR G...	611	R	2010	Null	SCHARGUS KATHRW L	\$4	-\$125
OCEAN AVE GAR G...	611	R	2011	Null	AVERY ELAINE M	\$4	-\$125
OCEAN AVE GAR G...	611	R	2012	Null	FOLEY CATHERINE	\$4	-\$125
OCEAN AVE GAR G...	611	R	2013	Null	STUART FRANCESH	\$4	-\$125
OCEAN AVE GAR G...	611	R	2014	Null	LANI JEFFREYA H	\$4	-\$125
OCEAN AVE GAR G...	611	R	2015	Null	JOSEPH VERE R	\$4	-\$125
OCEAN AVE GAR G...	611	R	2016	Null	MORRISSEY ANNE M	\$4	-\$125
OCEAN AVE REAR	Null	C	2605	E19	CASH RICHARD M & SHEILA...	-\$204	\$650
OCEAN AVE REAR	749	R	1350	F23	SANT ORE BERNARD + PAME...	-\$59	-\$139
OCEAN AVE REAR	802	R	726	F23	OLSEN MARTIN T JR	-\$311	\$257
OCEAN AVE REAR	1080	R	203	G27	POST PHILIP A	-\$282	\$119
ONECO AVE	Null	R	7930	F04	CATTANACH SUZANNE C	-\$391	\$1,247
ONECO AVE	7935	F04	OREILLY JAMES + KEVIN			-\$15	\$47
ONECO AVE	69	C	7936	F04	OREILLY JAMES + KEVIN	\$170	\$147
ONECO AVE	73	C	7934	F04	73 ONECO AVENUE LLC	-\$153	\$715
ONECO AVE	75	R	7933	F04	SHIELDS SUZANNE J	-\$68	-\$568
ONECO AVE	80	R	7946	F04	PLUMLEY MICHAEL J	-\$69	-\$552
ONECO AVE	85	R	7932	F04	DAGOSTINO ROBERT J +	-\$45	-\$557
ONECO AVE	86	R	7945	F04	CARPENTIER ANNE G	-\$63	-\$525
ONECO AVE	87	R	7931	F04	DAGOSTINO ROBERT J +	-\$17	-\$543
ONECO AVE	95	R	7929	F04	CATTANACH SUZANNE C	-\$199	\$11
ONECO AVE	99	R	7928	F04	REGAN THOMAS	-\$283	\$163
ONECO AVE	105	R	7959	F03	PROCTOR ROBERT E	-\$295	\$297
ONECO AVE	111	R	7958	F03	HODGE KEVIN W	\$29	-\$323
ONECO AVE	125	R	7971	F03	JEFFERSON MARK T	-\$67	-\$574
ONECO AVE	143	R	7972	F03	FIRST ONECO LLC THE	\$89	-\$491
ONECO AVE	151	R	7973	F03	ONECO ASSOCIATES LLC	\$76	-\$497
ONECO AVE	157	R	7974	F03	ONECO ASSOCIATES LLC	\$60	-\$522
ONECO AVE	161	R	7975	F03	ONECO ASSOCIATES LLC	\$69	-\$518
ONECO AVE	165	R	7976	F03	ONECO ASSOCIATES LLC	\$74	-\$516

Sum of \$ Difference Two-rate, Sum of \$ Difference AXI, Sum of \$ Difference AXI 5% and Sum of \$ Difference AXI + Two-rate broken down by Street Name, Street Number, Tax Class, Parcel ID, Map and Owner Name. The data is filtered on Homeowner, which keeps False and True. The view is filtered on Parcel ID, Street Name, Tax Class and Owner Name. The Parcel ID filter excludes Null. The Street Name filter has multiple members selected. The Tax Class filter has multiple members selected. The Owner Name filter has multiple members selected.

\$ Difference by Street

Street Name	Street Number	Tax Class	Parcel ID	Map	Owner Name	\$ Difference T wo-rate	\$ Difference AXI	\$ Difference AXI 5%	
ONECO DAVE	171	C	7977	F03	ONECO ASSOCIATES LLC	\$205		\$202	
	175	R	7978	F03	BRACE ROBERT L	\$94		-\$896	
	191	R	7979	F03	MAHONEY FRANCISE + BEVE...	-\$66		-\$496	
ORCHARD ST	8	R	3813	E15	SULTANA RIFAT	-\$88		-\$717	
	9	R	3830	E15	GRULLON JUANA ESPERANZA	\$34		-\$944	
	11	R	3831	E15	PICKEN PAUL L JR +	\$25		-\$947	
	14	R	3812	E15	ST JOSEPH'S CATHOLIC CH...	-\$5		-\$843	
	15	R	3832	E15	GUACHICHULLCA BQLMAR	\$10		-\$919	
	17	R	3833	E15	HARRINGTON ANNE L	\$25		-\$944	
	20	R	3811	E15	OLSON KENNETH R	\$4		-\$866	
	21	R	3834	E15	KIMBALL WILLIAM K + JEAN...	-\$63		-\$742	
	23	R	3835	E15	ONEILL PATRICIA	-\$79		-\$556	
	27	R	3836	E15	IFTIJANI & VJOLLA	\$14		-\$915	
	31	R	3837	E15	LANE TRACY C	\$11		-\$876	
	35	R	3838	E15	PLATT KENNETH W + CHRIST...	-\$15		-\$842	
	36	R	3808	E15	KAIKA NICHOLAS	\$10		-\$870	
	37	R	3839	E15	HODGE PHILIP R JR + WILMA	\$25		-\$942	
	41	R	3840	E15	LOGIOCO JOSEPH J	-\$22		-\$827	
	44	R	3806	E15	MAIORANO ANGELINA M	-\$19		-\$789	
	45	R	3841	E15	GOMEZ NORMA T	-\$31		-\$804	
	46	C	3805	E15	VAFIDIS SOTIRIOS	\$554		\$466	
	PACIFIC ST	4	R	2459	F20	SANANTONIO HIRAM	\$40		-\$647
		11	R	2496	F19	SAMULRONALD J SR & ANN...	\$53		-\$691
15		R	2497	F19	SAMULRONALD & ANN	\$105		-\$822	
16		R	2458	F20	KRAJEWSKI STEPHEN J + M...	\$87		-\$722	
17		R	2498	F19	RISLEY SUZANNE M	\$126		-\$853	
18		R	2457	F20	SMITH SUSAN A	\$115		-\$835	
21		R	2499	F19	EGAN JOHN J	\$70		-\$733	
23		R	2500	F19	BAATZ MELLANE K	\$70		-\$733	
28		R	2456	F20	STEVENSON ROBERT F &	\$76		-\$737	
30		R	2455	F20	TUDISCO STEPHEN JR + M...	\$108		-\$817	
32		R	2454	F20	HERNANDEZ JACKIE + NEST...	-\$62		-\$394	
33		R	2502	F19	FERNANDEZ PETER	\$89		-\$761	
37		R	2503	F19	KINCAID KELLY	\$88		-\$759	
39		R	2504	F20	CURRAN DONNA L	\$90		-\$773	
40		R	2453	F20	DUVAL JOHN J	\$5		-\$561	
42		R	2452	F20	DUNNING ALMA M	\$69		-\$721	
44		R	2451	F20	RUBEL NORA L	\$16		-\$587	
45		R	2505	F20	BRAXTON LONNIE	-\$82		-\$339	
47		R	2506	F20	JENSEN KAREN J	\$104		-\$810	
50		R	2450	F20	MCGHEE ALAN D + ANGELA...	\$99		-\$793	
51	R	2507	E20	LEWIS MATTHEW R	\$65		-\$709		
52	R	2449	F20	PAVENT JENNY J	\$74		-\$732		
56	R	2448	E20	THORP DOLORES S	\$53		-\$675		
57	R	2508	E20	GONZALES DANYM + TERE...	\$27		-\$616		
58	R	2447	E20	GRILLS DONALD + LEE ANN	\$15		-\$585		
59	R	2509	E20	MORTON JOANNE M	\$72		-\$727		
64	R	2446	E20	SIEVE MARY O	\$92		-\$764		
PARK ST	Null	R	100015	F28	MOUNTAIN LAUREL PROPR...	\$419		\$489	
	Null	R	100114	F28	DEPETER MADELINE ET AL	\$419		\$489	
	10	R	19	F28	BLACKBURN JAMES D	\$370		-\$387	
	14	C	18	F28	BLACKBURN JAMES D 88% +	-\$144		\$1,045	
	17	C	14	F28	17 PARK STREET LLC	\$285		\$1,990	
	38	R	35	F28	HUNT PETER A + PATRICIA	\$207		-\$564	
	42	R	34	F28	ZEE CECILIA K	\$185		-\$516	
	45	R	62	F28	DEPETER EDWARD	\$167		-\$472	
	46	R	33	F28	DICARLO FRANCIS M + MAD...	\$137		-\$406	
	47	R	63	F28	FORTY-SEVEN PARK LLC	\$212		-\$588	
	50	R	32	F28	SHUJATH SHAHNAZ	\$182		-\$508	
	53	R	64	F28	HOGG CAROLYN M	\$206		-\$573	
	54	R	31	F28	GREENGRASS ISIDORE TRU...	\$186		-\$528	
	58	R	30	F27	MICELI STEPHEN & JERRY L...	\$177		-\$515	
	59	R	66	F27	CHARRON MAUREN	\$211		-\$585	
	62	R	29	F27	HOWES DAVID C	\$126		-\$392	
	63	R	67	F27	SCHIAVONEDANIEL + MARY	\$218		-\$602	
	65	R	68	F27	SOLOVYOVA NADIA	\$213		-\$558	
	66	R	28	F27	RADIGAN ROBERT B	\$189		-\$548	
	70	R	27	F27	DOWSETT KERN S	\$92		-\$306	
73	R	61	F28	CORNISH CONTRACTING &	\$363		\$423		
81	R	70	F27	ZUCKERBRAUN DAVID	\$170		-\$532		
PARKER ST	9	R	6390	D09	GARCIA ANGL G	-\$32		-\$708	
	15	R	6391	D09	BRANSON EDWARD S + CHA...	-\$20		-\$721	
PARKWAY NORTH	158	R	1068	G24	ROGERS WILLIAM SJR +	\$220		-\$671	
	171	R	1051	G24	PUSHNER DAVID P + GERTR...	\$237		-\$353	
	174	R	1063	G24	CAPPON GREGG D + AMAND...	\$164		-\$311	
	175	R	1052	G24	GIPSTEIN EDITH G + ALBER...	\$81		\$73	
	187	R	1053	G24	EGAN BRIAN + GILLIAN	\$157		-\$367	
	188	R	1059	G24	NEISTAT LOUISE G +	-\$61		\$173	
189	R	1054	G24	HADJERLISHPET M	\$217		-\$569		
PARKWAY SOUTH	Null	R	873	G25	LINDER HERBERT + RENA T...	\$485		\$566	
	Null	R	894	G25	WEISS JANET D TRUSTEE	\$444		\$517	
	11	R	321	G26	BUDNICK SHEILA P	\$161		-\$686	
	16	R	340	G26	STEINMAN BEVERLY	-\$62		-\$153	
	17	R	323	G26	KADER ABDUL	\$191		-\$765	
	20	R	338	G26	OREILLY KEVIN J + LAURA M	\$351		\$409	
	20	R	339	G26	OREILLY KEVIN J + LAURA M	\$41		-\$410	
	24	R	337	G26	REILLY CAROL LYNN	\$93		-\$540	
	25	R	325	G26	LABBADIA ROCCO S	\$163		-\$695	
	26	R	336	G26	PETRONI PATRICK A	-\$6		-\$291	
28	R	335	G26	DEFRANCESCO JOHN +	\$67		-\$473		
36	R	333	G26	OCONNOR FLORENCE P	-\$4		-\$248		

Sum of \$ Difference T wo-rate, Sum of \$ Difference AXI, Sum of \$ Difference AXI 5% and Sum of \$ Difference AXI + T wo-rate broken down by Street Name, Street Number, Tax Class, Parcel ID, Map and Owner Name. The data is filtered on Homeowner, which keeps False and T. The view is filtered on Parcel ID, Street Name, Tax Class and Owner Name. The Parcel ID filter excludes Null. The Street Name filter has multiple members selected. The Tax Class filter has multiple members selected. The Owner Name filter has multiple members selected.

\$ Difference by Street

Street Name	Street Number	Tax Class	Parcel ID	Map	Owner Name	ice AXI 5%	\$ Difference AXI + Two-rate
ONECO DAVE	171	C	7977	F03	ONECO ASSOCIATES LLC	-\$171	\$515
	175	R	7978	F03	BRACE ROBERT L	-\$79	-\$585
	191	R	7979	F03	MAHONEY FRANCISE + BEVE...	\$55	-\$525
ORCHARD ST	8	R	3813	E15	SULTANA RIFAT	\$73	-\$745
	9	R	3830	E15	GRULLON JUANA ESPERANZA	-\$28	-\$727
	11	R	3831	E15	PICKEN PAUL L JR +	-\$21	-\$744
	14	R	3812	E15	ST JOSEPH'S CATHOLIC CH...	\$5	-\$710
	15	R	3832	E15	GUACHICHULLCA BQLMAR	-\$8	-\$748
	17	R	3833	E15	HARRINGTON ANNE L	-\$21	-\$742
	20	R	3811	E15	OLSON KENNETH R	-\$3	-\$713
	21	R	3834	E15	KIMBALL WILLIAM K + JEAN...	\$53	-\$724
	23	R	3835	E15	ONEILL PATRICIA	\$66	-\$596
	27	R	3836	E15	IFTIJANI & VJOLLA	-\$12	-\$737
	31	R	3837	E15	LANE TRACY C	-\$9	-\$709
	35	R	3838	E15	PLATT KENNETH W + CHRIST...	\$12	-\$725
	36	R	3808	E15	KAIKA NICHOLAS	-\$8	-\$706
	37	R	3839	E15	HODGE PHILIP R + WILMA	-\$21	-\$741
	41	R	3840	E15	LOGIOCO JOSEPH J	\$18	-\$724
	44	R	3806	E15	MAIORANO ANGELINA M	\$16	-\$688
	45	R	3841	E15	GOMEZ NORMA T	\$25	-\$720
	46	C	3805	E15	VAFIDIS SOTIRIOS	-\$463	\$1,326
PACIFIC ST	4	R	2459	F20	SANANTONIO HIRAM	-\$33	-\$470
	11	R	2496	F19	SAMULRONALD JR & ANN...	-\$44	-\$485
	15	R	2497	F19	SAMULRONALD & ANN	-\$88	-\$504
	16	R	2458	F20	KRAJEWSKI STEPHEN J + M...	-\$73	-\$452
	17	R	2498	F19	RISLEY SUZANNE M	-\$105	-\$496
	18	R	2457	F20	SMITH SUSAN A	-\$96	-\$499
	21	R	2499	F19	EGAN JOHN J	-\$58	-\$491
	23	R	2500	F19	BAATZ MELLANE K	-\$58	-\$491
	28	R	2456	F20	STEVENSON ROBERT F &	-\$63	-\$484
	30	R	2455	F20	TUDISCO STEPHEN F JR + M...	-\$90	-\$496
	32	R	2454	F20	HERNANDEZ JACKIE + NEST...	\$52	-\$432
	33	R	2502	F19	FERNANDEZ PETER	-\$74	-\$482
	37	R	2503	F19	KINCAID KELLY	-\$73	-\$482
	39	R	2504	F20	CURRAN DONNA L	-\$76	-\$489
	40	R	2453	F20	DUVAL JOHN J	-\$4	-\$457
	42	R	2452	F20	DUNNING ALMA M	-\$58	-\$482
	44	R	2451	F20	RUBEL NORA L	-\$13	-\$461
	45	R	2505	F20	BRAXTON LONNIE	\$69	-\$421
47	R	2506	F20	JENSEN KAREN J	-\$87	-\$498	
50	R	2450	F20	MCGHEE ALAN D + ANGELA...	-\$82	-\$492	
51	R	2507	E20	LEWIS MATTHEW R	-\$54	-\$480	
52	R	2449	F20	PAVENT JENNY J	-\$62	-\$483	
56	R	2448	E20	THORP DOLORES S	-\$44	-\$472	
57	R	2508	E20	GONZALES DANYM + TERE...	-\$23	-\$466	
58	R	2447	E20	GRILLS DONALD + LEE ANN	-\$13	-\$461	
59	R	2509	E20	MORTON JOANNE M	-\$60	-\$482	
64	R	2446	E20	SIEVE MARY O	-\$77	-\$479	
PARK ST	Null	R	100015	F28	MOUNTAIN LAUREL PROPR...	-\$350	\$1,116
	Null	R	100114	F28	DEPETER MADELINE ET AL	-\$350	\$1,116
	10	R	19	F28	BLACKBURN JAMES D	-\$309	\$304
	14	C	18	F28	BLACKBURN JAMES D 88%+	\$120	\$623
	17	C	14	F28	17 PARK STREET LLC	-\$238	\$2,134
	38	R	35	F28	HUNT PETER A + PATRICIA	-\$173	-\$119
	42	R	34	F28	ZEE CECILIA K	-\$155	-\$115
	45	R	62	F28	DEPETER EDWARD	-\$140	-\$109
	46	R	33	F28	DICARLO FRANCIS M + MAD...	-\$114	-\$106
	47	R	63	F28	FORTY-SEVEN PARK LLC	-\$177	-\$129
	50	R	32	F28	SHUJATH SHAHNAZ	-\$152	-\$114
	53	R	64	F28	HOGG CAROLYN M	-\$172	-\$127
	54	R	31	F28	GREENGRASS ISIDORE TRU...	-\$155	-\$124
	58	R	30	F27	MICELI STEPHEN & JERRY L...	-\$148	-\$128
	59	R	66	F27	CHARRON MAUREN	-\$176	-\$129
	62	R	29	F27	HOWES DAVID C	-\$105	-\$112
	63	R	67	F27	SCHIAVONEDANIEL + MARY	-\$182	-\$132
	65	R	68	F27	SOLOVYOVA NADIA	-\$178	-\$102
66	R	28	F27	RADIGAN ROBERT B	-\$158	-\$136	
70	R	27	F27	DOWSETT KERNS	-\$77	-\$99	
73	R	61	F28	CORNISH CONTRACTING &	-\$303	\$966	
81	R	70	F27	ZUCKERBRAUN DAVID	-\$142	-\$155	
PARKER ST	9	R	6390	D09	GARCIA ANGL G	\$27	-\$643
	15	R	6391	D09	BRANSON EDWARD S + CHA...	\$17	-\$632
PARKWAY NORTH	158	R	1068	G24	ROGERS WILLIAM SJR +	-\$184	-\$185
	171	R	1051	G24	PUSHNER DAVID P + GERTR...	-\$198	\$108
	174	R	1063	G24	CAPPON GREGG D + AMAND...	-\$137	\$18
	175	R	1052	G24	GIPSTEIN EDITH G + ALBER...	-\$67	\$197
	187	R	1053	G24	EGAN BRIAN + GILLIAN	-\$131	-\$38
	188	R	1059	G24	NEISTAT LOUISE G +	\$51	\$39
PARKWAY SOUTH	189	R	1054	G24	HADJERLISHPET M	-\$182	-\$105
	Null	R	873	G25	LINDER HERBERT + RENA T...	-\$405	\$1,292
	Null	R	894	G25	WEISS JANET D TRUSTEE	-\$370	\$1,180
	11	R	321	G26	BUDNICK SHEILA P	-\$134	-\$298
	16	R	340	G26	STEINMAN BEVERLY	\$52	-\$233
	17	R	323	G26	KADER ABDUL	-\$159	-\$313
	20	R	338	G26	OREILLY KEVIN J + LAURA M	-\$293	\$934
	20	R	339	G26	OREILLY KEVIN J + LAURA M	-\$34	-\$272
	24	R	337	G26	REILLY CAROL LYNN	-\$78	-\$291
	25	R	325	G26	LABBADIA ROCCO S	-\$136	-\$302
	26	R	336	G26	PETRONI PATRICK A	\$5	-\$253
	28	R	335	G26	DEFRANCESCO JOHN +	-\$56	-\$280
36	R	333	G26	OCONNOR FLORENCE P	\$3	-\$213	

Sum of \$ Difference Two-rate, Sum of \$ Difference AXI, Sum of \$ Difference AXI 5% and Sum of \$ Difference AXI + Two-rate broken down by Street Name, Street Number, Tax Class, Parcel ID, Map and Owner Name. The data is filtered on Homeowner, which keeps False and T. The view is filtered on Parcel ID, Street Name, Tax Class and Owner Name. The Parcel ID filter excludes Null. The Street Name filter has multiple members selected. The Tax Class filter has multiple members selected. The Owner Name filter has multiple members selected.



\$ Difference by Street

Street Name	Street Number	Tax Class	Parcel ID	Map	Owner Name	\$ Difference Two-rate	\$ Difference AXI	\$ Difference AXI 5%
PARKWAY SOUTH	40	R	332	G26	FLYNN CHRISTOPHER J	\$160		-\$702
	41	R	327	G25	BOTCHISPAUL	\$138		-\$604
	42	R	331	G25	LUDGIN FRANCES STRUST	\$159		-\$702
	46	R	330	G25	SICA PAOLA	\$5		-\$312
	61	R	419	G25	SINCLAIR BARBARA + RICH.	\$48		-\$35
	69	R	420	G25	SYNODI SOCRATES + ZOE	\$117		-\$193
	72	R	412	G25	LOUZIOT ISMARYM	\$54		\$18
	95	R	893	G25	PETERSON MARK C + TODD.	\$128		-\$285
	104	R	876	G25	WEISS JANET D	\$56		\$59
	107	R	885	G25	WELLER MARY	\$132		-\$348
	112	R	875	G25	NYE ELIZABETH S	\$293		-\$559
	113	R	886	G25	BRANCH ROBERT H + JUDY.	\$64		-\$167
	118	R	874	G25	ONEILL MARY ELLEN	\$242		-\$605
	119	R	887	G25	SYLVESTER STEPHEN A	\$245		-\$615
127	R	888	G25	HENDEL SEYMOUR L + PAT..	-\$576		\$1,424	
130	R	872	G25	KIRSCH RICHARD W & RUT..	\$136		-\$247	
133	R	889	G25	BERGER MARVN	\$111		-\$295	
136	R	871	G25	HOGG CAROLYN M	\$160		-\$383	
139	R	890	G24	SEXTON-PATRICK KEITH A..	\$117		-\$207	
PEARL ST	Null	C	4491	G13	CORNISH WILLIAM M	\$81		\$9
			4559	G12	PEARL STREET REALTY LLC	\$354		\$318
	9	C	4506	G13	HUB REALTY LLC	-\$117		-\$588
	10	C	4477	G13	10-12 PEARL STREET ASSOC..	-\$305		\$248
	11	C	4490	G13	MODERN ELECTRIC CO INC	\$12		\$6
36	C	4566	G12	NIEVES JUAN	\$476		\$315	
40	C	4565	G12	PEARL STREET REALTY LLC	-\$296		\$181	
PENNY LN	5	R	1299	G23	KONCZEWSKI WALTER + M..	\$215		-\$564
	14	R	730	G23	HYSLOP WADE A + JESSIE M	\$175		-\$454
	15	R	1298	G23	SANDERS MORRIS W + KIM..	\$196		-\$536
	16	R	731	G24	SMALL JAY M + ANDREA	\$161		-\$357
	19	R	1297	G23	GRIMMETT JOSEPH E JR &	\$211		-\$381
	20	R	732	G24	GATCHEK RICHARD J	\$184		-\$402
	21	R	1296	F23	LAWRENCE PAUL J + CHERYL	\$204		-\$538
	22	R	733	G24	KINSALL ALVIN + FRANCES	\$182		-\$474
	23	R	1295	G23	HAPIS CATHERINE +	\$196		-\$513
	25	R	1294	F23	STAVROPOULOS J + JAMIE I	\$209		-\$534
	27	R	1293	F23	MORRELL LESLIE + ESTHER	\$160		-\$428
	28	R	734	G24	HEDGE LISA C &	\$189		-\$503
	29	R	1292	F23	HIGHTOWER STOCKLEY & D..	\$205		-\$530
	30	R	735	G24	SWEENEY EDWARD P & MA..	\$209		-\$448
36	R	729	F24	CHARLES BRADFORD L SR &	\$214		-\$497	
38	R	736	F24	ENQUIST BRIAN A + AMYM	\$244		-\$526	
PEQUOT AVE	Null	C	2232	G21	THAMES YACHT CLUB INC	\$2,529		\$2,975
			3211	G17	PFIZER INC	\$968		\$1,127
			117	G28	KILLION TIMOTHY P + SAR..	\$631		\$735
			118	G28	DUPONT ANTOINETTE L	\$664		\$774
			119	G27	HORNE JONATHAN D + ED..	\$333		\$388
			121	G27	FISH DONALD W	\$664		\$736
			123	G27	BUSCETTO MICHAEL JR	\$1,359		\$2,119
			124	G27	ELRIN BEACH CORP	\$1,046		\$1,149
			221	G27	LUBRANO LOUIS	\$1,310		\$1,526
			222	G27	LUBRANO LOUIS	\$1,310		\$1,526
			223	G27	LUBRANO LOUIS	\$1,347		\$1,569
			224	G27	LUBRANO LOUIS	\$1,494		\$1,741
			225	G27	LUBRANO LOUIS	\$1,454		\$1,694
			226	G27	LUBRANO LOUIS	\$1,454		\$1,694
			227	G27	OSPREY BEACH TRUST	\$1,090		\$1,270
			228	G27	Haight David H +	\$210		\$245
			231	G26	L+M HOSPITAL 7/8 + ELIZST..	\$888		\$1,021
			234	H26	PEQUOT POINT BEACH CO T..	\$1,226		\$1,428
			253	H26	DAVID REALTY BEACH ASSO.	\$681		\$793
			313	H26	ROLAND EDWIN J + MARY B	\$1,112		\$1,296
			355	G26	REICH SUSAN D	\$1,556		\$1,814
		R	938	H25	SHAPIRO MICHAEL P + ELA I..	\$284		\$331
			939	H25	SHAPIRO MICHAEL P + ELA I..	\$544		\$633
			940	H25	KRAL MARY MARGARET TRU..	\$541		\$630
			941	H24	GOLD STAR AUTO MALL	\$880		\$1,025
			942	H24	TOPKIN DAVID B & SHARON..	\$903		\$1,053
			943	H24	OLSEN CAROLYN H +	\$1,016		\$1,183
			944	H24	WILDES AGNES N	\$546		\$615
			995	H24	RETHOLT ZJUNEL	\$1,153		\$1,344
			1118	H23	SPENCER POND LLC	\$1,060		\$1,235
			1121	H23	HINKLEY HOME CORP	\$2,197		\$2,560
			1124	H23	COSTAS JOAN B	\$653		\$760
			1125	H22	CELMER ANN L	\$656		\$765
			1126	H22	ANTUPIT DOUGLAS C	\$561		\$654
		1127	H22	MORGAN STANLEY TRUST NA	\$1,324		\$1,478	
		1134	H22	DEBIASI ROBERT ET AL	\$167		\$194	
		2249	G20	LEGNOS GEORGE	\$308		\$186	
		100001	H25	BERGER MARVIN ET AL	\$390		\$454	
		100002	H24	DRISCOLL D & R ET AL	\$567		\$661	
		100004	H25	BILLARD BEACH ASSOCIATL	\$1,042		\$1,214	
		102446	H24	SPREACACE THERESA P ESTA..	\$824		\$961	
21	C	101824	F17	PFIZER INC	\$1,173		\$1,367	
50	I	3209	G17	PFIZER INC	-\$444,134		\$1,373,578	
81	C	3053	F17	PFIZER INC	-\$2,729		\$22,504	
89	C	3054	F18	SCHIAVONE STEVEN + LUC..	\$2,039		\$1,845	
92	C	2918	F18	GREEN HARBOR WATERFRD.	\$2,275		\$2,651	
103	C	3055	F18	SCHIAVONE STEVEN + LUC..	\$395		\$208	
105	R	3056	F18	GREEN HARBOR MARINA LLC	\$580		-\$94	
109	C	3057	F18	GIORDANO MICHAEL	\$363		\$423	

Sum of \$ Difference Two-rate, Sum of \$ Difference AXI, Sum of \$ Difference AXI 5% and Sum of \$ Difference AXI + Two-rate broken down by Street Name, Street Number, Tax Class, Parcel ID, Map and Owner Name. The data is filtered on Homeowner, which keeps False and True. The view is filtered on Parcel ID, Street Name, Tax Class and Owner Name. The Parcel ID filter excludes Null. The Street Name filter has multiple members selected. The Tax Class filter has multiple members selected. The Owner Name filter has multiple members selected.

\$ Difference by Street

Street Name	Street Number	Tax Class	Parcel ID	Map	Owner Name	ice AXI 5%	\$ Difference AXI + Two-rate	
PARKWAY SOUTH	40	R	332	G26	FLYNN CHRISTOPHER J	-\$134	-\$313	
	41	R	327	G25	BOTCHISPAUL	-\$115	-\$267	
	42	R	331	G25	LUDGIN FRANCES STRUST	-\$133	-\$315	
	46	R	330	G25	SICA PAOLA	-\$4	-\$251	
	61	R	419	G25	SINCLAIR BARBARA + RICH.	-\$40	\$52	
	69	R	420	G25	SYNODI SOCRATES + ZOE	-\$98	\$37	
	72	R	412	G25	LOUZIOT ISMARYM	-\$45	\$106	
	95	R	893	G25	PETERSON MARK C + TODD.	-\$107	-\$21	
	104	R	876	G25	WEISS JANET D	-\$46	\$143	
	107	R	885	G25	WELLER MARY	-\$110	-\$67	
	112	R	875	G25	NYE ELIZABETH S	-\$245	\$32	
	113	R	886	G25	BRANCH ROBERT H + JUDY.	-\$54	-\$30	
	118	R	874	G25	ONEILL MARY ELLEN	-\$202	-\$93	
	119	R	887	G25	SYLVESTER STEPHEN A	-\$204	-\$97	
127	R	888	G25	HENDEL SEYMOUR L + PAT..	\$481	\$206		
130	R	872	G25	KIRSCH RICHARD W & RUT..	-\$114	\$25		
133	R	889	G25	BERGER MARVIN	-\$93	-\$58		
136	R	871	G25	HOGG CAROLYN M	-\$133	-\$48		
139	R	890	G24	SEXTON-PATRICK KEITH A..	-\$98	\$26		
PEARL ST	Null	C	4491	G13	CORNISH WILLIAM M	-\$67	\$144	
			4559	G12	PEARL STREET REALTY LLC	-\$295	\$863	
	9	C	4506	G13	HUB REALTY LLC	\$98	-\$686	
	10	C	4477	G13	10-12 PEARL STREET ASSOC..	\$254	-\$311	
	11	C	4490	G13	MODERN ELECTRIC CO INC	-\$10	\$25	
36	C	4566	G12	NIEVES JUAN	-\$397	\$1,067		
40	C	4565	G12	PEARL STREET REALTY LLC	\$247	-\$352		
PENNY LN	5	R	1299	G23	KONCZEWSKI WALTER + M..	-\$180	-\$105	
	14	R	730	G23	HYSLOP WADE A + JESSIE M	-\$146	-\$81	
	15	R	1298	G23	SANDERS MORRIS W + KIM..	-\$163	-\$114	
	16	R	731	G24	SMALL JAYM + ANDREA	-\$134	-\$24	
	19	R	1297	G23	GRIMMETT JOSEPH E JR &	-\$176	\$40	
	20	R	732	G24	GATCHEK RICHARD J	-\$154	-\$23	
	21	R	1296	F23	LAWRENCE PAUL J + CHERYL	-\$171	-\$101	
	22	R	733	G24	KINSALL ALVIN + FRANCES	-\$152	-\$85	
	23	R	1295	G23	HAPISCATHERINE +	-\$164	-\$94	
	25	R	1294	F23	STAVROPOULOS J + JAMIE I	-\$175	-\$89	
	27	R	1293	F23	MORRELL LESLIE + ESTHER	-\$134	-\$84	
	28	R	734	G24	HEDGE LISA C &	-\$158	-\$99	
	29	R	1292	F23	HIGHTOWER STOCKLEY & D..	-\$171	-\$93	
	30	R	735	G24	SWEENEY EDWARD P & MA..	-\$174	-\$19	
36	R	729	F24	CHARLES BRADFORD L SR &	-\$179	-\$50		
38	R	736	F24	ENQUIST BRIAN A + AMYM	-\$204	-\$24		
PEQUOT AVE	Null	C	2232	G21	THAMES YACHT CLUB INC	-\$2,112	\$6,752	
			3211	G17	PFIZER INC	-\$808	\$2,575	
			117	G28	KILLION TIMOTHY P + SAR..	-\$527	\$1,678	
			118	G28	DUPONT ANTOINETEL	-\$555	\$1,767	
			119	G27	HORNE JONATHAN D + ED..	-\$278	\$887	
			121	G27	FISH DONALD W	-\$555	\$1,737	
			123	G27	BUSCETTO MICHAEL JR	-\$1,135	\$4,061	
			124	G27	ELRIN BEACH CORP	-\$873	\$2,725	
			221	G27	LUBRANO LOU B	-\$1,094	\$3,486	
			222	G27	LUBRANO LOU B	-\$1,094	\$3,486	
			223	G27	LUBRANO LOU B	-\$1,125	\$3,584	
			224	G27	LUBRANO LOU B	-\$1,248	\$3,975	
			225	G27	LUBRANO LOU B	-\$1,214	\$3,870	
			226	G27	LUBRANO LOU B	-\$1,214	\$3,870	
			227	G27	OSPREY BEACH TRUST	-\$910	\$2,901	
			228	G27	HIGHT DAVID H +	-\$176	\$560	
			231	G26	L+M HOSPITAL 7/8+ ELIZST..	-\$742	\$2,352	
			234	H26	PEQUOT POINT BEACH CO T..	-\$1,024	\$3,262	
			253	H26	DAVID REALTY BEACH ASSO..	-\$569	\$1,812	
			313	H26	ROLAND EDWIN J + MARY B	-\$929	\$2,960	
			355	G26	REICH SUSAN D	-\$1,300	\$4,142	
		R		938	H25	SHAPIRO MICHAEL P + ELA I..	-\$237	\$756
				939	H25	SHAPIRO MICHAEL P + ELA I..	-\$454	\$1,446
				940	H25	KRAL MARY MARGARET TRU..	-\$452	\$1,439
				941	H24	GOLD STAR AUTO MALL	-\$735	\$2,341
				942	H24	TOPKIN DAVID B & SHARON..	-\$754	\$2,404
				943	H24	OLSEN CAROLYN H +	-\$848	\$2,703
				944	H24	WILDES AGNES N	-\$456	\$1,435
				995	H24	RETHOLTZ JUNEL	-\$963	\$3,069
				1118	H23	SPENCER POND LLC	-\$885	\$2,822
				1121	H23	HINKLEY HOME CORP	-\$1,835	\$5,846
				1124	H23	COSTAS JOAN B	-\$545	\$1,737
				1125	H22	CELMER ANN L	-\$548	\$1,747
				1126	H22	ANTUPIT DOUGLAS C	-\$469	\$1,493
				1127	H22	MORGAN STANLEY TRUST NA	-\$1,106	\$3,470
				1134	H22	DEBIASI ROBERT ET AL	-\$139	\$444
				2249	G20	LEGNOS GEORGE	-\$257	\$676
				100001	H25	BERGER MARVIN ET AL	-\$325	\$1,037
				100002	H24	DRISCOLL D R ET AL	-\$474	\$1,509
				100004	H25	BILLARD BEACH ASSOCIATL	-\$870	\$2,772
			102446	H24	SPREACETAHERESA PESTA..	-\$688	\$2,194	
	C		101824	F17	PFIZER INC	-\$980	\$3,122	
	I		3209	G17	PFIZER INC	\$370,897	\$387,918	
	C		3053	F17	PFIZER INC	\$2,279	\$14,058	
	C		3054	F18	SCHIAVONE STEVEN + LUC..	-\$1,703	\$4,984	
	C		2918	F18	GREEN HARBOR WATER FRO..	-\$1,900	\$6,055	
	C		3055	F18	SCHIAVONE STEVEN + LUC..	-\$330	\$842	
	R		3056	F18	GREEN HARBOR MARINA LLC	-\$484	\$903	
	C		3057	F18	GIORDANO MICHAEL	-\$303	\$966	

Sum of \$ Difference Two-rate, Sum of \$ Difference AXI, Sum of \$ Difference AXI 5% and Sum of \$ Difference AXI + Two-rate broken down by Street Name, Street Number, Tax Class, Parcel ID, Map and Owner Name. The data is filtered on Homeowner, which keeps False and T. The view is filtered on Parcel ID, Street Name, Tax Class and Owner Name. The Parcel ID filter excludes Null. The Street Name filter has multiple members selected. The Tax Class filter has multiple members selected. The Owner Name filter has multiple members selected.

\$ Difference by Street

Street Name	Street Number	Tax Class	Parcel ID	Map	Owner Name	\$ Difference T wo-rate	\$ Difference AXI	\$ Difference AXI 5%
	113	R	3058	F18	GIORDANO MICHAEL	\$91		\$202
	117	R	3059	F18	ANDERSON AMANDA L	\$316		-\$438
	119	R	3060	F18	DOROSHEVICH THOMAS G	\$382		-\$614
	121	R	3064	F18	LOGAN CHRISTOPHER & ME.	\$355		-\$470
	123	C	3065	F18	STORE AVENUE LLC	\$909		\$93
	125	R	3061	F18	STORE AVENUE LLC	\$210		-\$619
	129	R	3062	F18	KERR JOANN L + WILLIAM B	\$736		-\$42
	130	C	2917	F18	WONG IRVING T	\$1,539		\$1,851
	163	C	2560	F18	CASCIO PETER JR	\$907		\$1,298
	171	R	2552	F19	FERNANDES MARIA	\$674		-\$16
	177	R	2553	F19	SABE MARGARET A +	\$199		\$36
	178	C	2350	F19	WESTERBERG DAVID ET AL	\$1,062		\$624
	185	C	2554	F19	185 PEQUOT LLC	\$2,320		\$2,236
	189	R	2555	F19	MILLARAS THOMAS P	\$104		-\$308
	195	R	2556	F19	SYED SHAKIL U	-\$169		\$478
	202	C	2348	F19	202-204 PEQUOT LLC	\$1,536		\$2,410
	206	R	2351	F19	POPE MCCOY	-\$20		-\$637
	208	R	2353	Null	RACELIS LIMITED PARTNER.	-\$20		-\$626
	209	R	2525	F19	BOMBACI TRACY L +	\$518		\$152
	210	R	2355	Null	7BS & CO LLC	-\$20		-\$637
	212	R	2357	Null	HUBENY DOROTHY PIERSO..	-\$20		-\$637
	214	R	2359	Null	MCAVOY CAROL N M	-\$20		-\$637
	217	R	2526	F19	PLONA LYDIA J 1/2 INT + L/U	\$659		\$10
	219	R	2528	F19	ODONNELL WILLIAM F	\$672		-\$49
	225	R	2529	F19	BURRS REALTY LLC	\$721		-\$15
	231	R	2530	F19	HSBC BANK USA NATL ASSO.	\$543		-\$39
	235	R	2531	F19	PRESLEY DONALD J	\$573		-\$99
	244	C	2347	F19	BURRS YACHT HAVEN INC.	\$4,648		\$6,815
	245	R	2418	F19	MCMANUS SUSAN M	\$229		-\$92
	249	C	2419	F19	FAZZINO ANGELO J +	\$1,078		\$142
	255	R	2420	F19	MACRINO DONALD + PATRL	\$448		\$861
	260	C	2346	G19	THAMESPORT MARINA LLC	\$2,180		\$3,867
	261	R	2422	F19	SIEBURG WILLIAM L + DOR..	\$325		\$722
	271	C	2423	F20	271 PEQUOT LLC	\$936		\$3,003
	272	C	100301	G19	FREDS SHANTY INC	\$1,504		\$949
	277	R	2424	G20	POULOS CAROL M	\$737		-\$202
	281	R	2425	G20	POULOS CAROL M	\$204		-\$396
	288	C	2251	H18	WHALING CITY DREDGE + ...	\$460		\$536
	293	R	2318	G20	JONES DAVID M + PALMER A	\$168		-\$454
	299	R	2319	G20	BALDINI WILLIAM L	\$364		-\$476
	306	R	2250	G20	CASCIO PETER JR	\$1,366		\$942
	307	R	2320	G20	LEGNOS GEORGE	\$789		\$297
	313	R	2321	G20	RYAN CONSTANCE P	\$916		\$197
	320	R	2248	G20	LAWLER GEORGE H III + LI..	\$1,358		\$1,275
	321	R	2322	G20	EUGENE ONEIL MEMORIAL ...	\$463		\$293
	326	R	2247	G20	TELAGI IRENET TRUSTEE	\$1,375		\$831
	329	R	2241	G20	ALLOWAY SHIRLEY P	\$338		-\$475
	330	R	2246	G20	LEFEVRE CHARLES W	\$1,408		\$959
	336	R	2239	G20	CHESLER LAWRENCE C + JO..	\$1,454		\$1,176
	346	R	2238	G20	SITTY ALBERT J + KATHLEE.	\$1,238		\$1,286
	347	R	2189	G20	SITTY DIMITRIJR	\$304		-\$100
	352	R	2237	G20	BECKER DIANEL +	\$1,063		\$1,436
	387	R	2205	G21	PIANKA STEPHEN H	\$656		\$230
	388	R	2233	G21	388 PEQUOT LLC	\$1,580		\$1,158
	391	R	2204	G21	PIANKA HENRYS + PATRICIA	\$695		-\$76
	393	R	2206	G21	PELLETT JACKSON D	\$681		\$148
	395	C	2209	G21	MARCY MICHAEL T	\$459		\$1,928
	397	R	2207	G21	POWERS PETER R	\$336		-\$475
	404	R	2231	G21	SCHIAVONE STEVEN + LUCY	\$1,322		\$1,248
	410	R	2230	G21	BOKOFF THERESA	\$1,123		\$1,835
	415	R	2180	G21	DESANTISE SEBASTIAN + ELI..	\$146		\$74
	416	R	2229	G21	JOHNSON STEPHEN A + MY..	\$1,285		\$2,003
	424	R	2228	G21	HAMPLE LAWRENCE J + BA..	\$1,666		\$1,688
	468	R	2225	H22	FERRANTEROS E	\$1,795		\$1,036
	474	R	2224	H22	JOHNSON MARION STRUST..	\$1,740		\$1,142
	480	R	2223	H22	BORDEN SANDRA S + WILLI..	\$2,265		\$3,951
	486	R	1135	H22	SCARRITT JAMEST + ELIZA..	\$1,160		\$2,613
	490	R	100765	Null	MCCOOK JOHN A	\$468		\$4,131
	500	R	1133	H22	DONKA ABEL A	\$703		\$3,156
	510	R	1132	H22	GERACI JOSEPH B +	\$1,222		\$1,750
	514	R	1131	H22	WOOD DONALD A + LEONA	\$1,503		\$1,107
	515	R	1218	H22	HOLTH FREDRIK D	\$397		-\$348
	517	R	1219	H22	MERRILL AUDREYN & RALP..	\$99		-\$205
	518	R	100013	H22	GRUSKIN PHYLLIS	\$1,307		\$1,753
	521	R	1220	H22	BROOKES RICHARD	\$245		-\$563
	524	R	1129	H22	PHUOND R THUY	\$1,138		\$1,872
	527	R	1221	H22	BARROWS WILLIS F II + PA..	\$246		-\$564
	528	R	1128	H22	SHERMAN JOY J + ARLENE ..	\$1,091		\$2,171
	535	R	1141	H22	MORGAN STANLEY TRUST N..	\$795		\$538
	541	R	1142	H23	ANTUPIT DOUGLAS C	\$826		\$520
	545	R	1143	H23	CELMER ANN L	\$854		\$434
	551	R	1144	H23	COSTAS JOAN B	\$806		\$554
	560	R	1123	H23	BASS JACK TRUSTEE ET AL	\$1,443		\$1,644
	563	R	1140	H23	AZIA GREGORY	-\$241		\$3,420
	570	R	1122	H23	FITZGERALD MARY O	\$1,560		\$1,438
	597	R	1146	H23	STGERMAIN JAMES E + PAT..	\$309		\$1,522
	598	R	1120	H23	DIEHL GAIL MARIE	\$1,128		\$2,232
	605	R	1147	H23	BERKMAN PAUL D + SUZAN..	-\$240		\$4,030
	625	R	1008	H23	BRENNAN WILLIAM C +	\$560		\$3,315
	632	R	1117	H23	COLE FRANCIS III & PATR..	\$1,566		\$6,152
	638	R	945	H24	MALIMARY &	\$2,638		\$3,656

Sum of \$ Difference T wo-rate, Sum of \$ Difference AXI, Sum of \$ Difference AXI 5% and Sum of \$ Difference AXI + T wo-rate broken down by Street Name, Street Number, Tax Class, Parcel ID, Map and Owner Name. The data is filtered on Homeowner, which keeps False and T. The view is filtered on Parcel ID, Street Name, Tax Class and Owner Name. The Parcel ID filter excludes Null. The Street Name filter has multiple members selected. The Tax Class filter has multiple members selected. The Owner Name filter has multiple members selected.

\$ Difference by Street

Street Name	Street Number	Tax Class	Parcel ID	Map	Owner Name	ice AXI 5%	\$ Difference AXI + Two-rate
	113	R	3058	F18	GIORDANO MICHAEL	-\$76	\$321
	117	R	3059	F18	ANDERSON AMANDA L	-\$263	\$170
	119	R	3060	F18	DOROSHEVICH THOMAS G	-\$319	\$136
	121	R	3064	F18	LOGAN CHRISTOPHER & ME.	-\$296	\$210
	123	C	3065	F18	STORE AVENUE LLC	-\$759	\$1,617
	125	R	3061	F18	STORE AVENUE LLC	-\$175	-\$159
	129	R	3062	F18	KERR JOANN L + WILLIAM B	-\$614	\$1,211
	130	C	2917	F18	WONG IRVING T	-\$1,285	\$4,143
	163	C	2560	F18	CASCIO PETER JR	-\$757	\$2,613
	171	R	2552	F19	FERNANDES MARRA	-\$563	\$1,128
	177	R	2553	F19	SABE MARGARET A +	-\$166	\$367
	178	C	2350	F19	WESTERBERG DAVID ET AL	-\$887	\$2,317
	185	C	2554	F19	185 PEQUOT LLC	-\$1,938	\$5,786
	189	R	2555	F19	MILLARASTHOMAS P	-\$87	-\$81
	195	R	2556	F19	SYED SHAKIL U	\$141	\$111
	202	C	2348	F19	202-204 PEQUOT LLC	-\$1,283	\$4,602
	206	R	2351	F19	POPE MCCOY	\$17	-\$563
	208	R	2353	Null	RACELIS LIMITED PARTNER.	\$16	-\$553
	209	R	2525	F19	BOMBACI TRACY L +	-\$433	\$1,004
	210	R	2355	Null	7BS & CO LLC	\$17	-\$563
	212	R	2357	Null	HUBENY DOROTHY PIERSO.	\$17	-\$563
	214	R	2359	Null	MCAVOY CAROL N M	\$17	-\$563
	217	R	2526	F19	PLONA LYDIA J 1/2 INT + L/U	-\$551	\$1,125
	219	R	2528	F19	ODONNELL WILLIAM F	-\$561	\$1,098
	225	R	2529	F19	BURRS REALTY LLC	-\$602	\$1,208
	231	R	2530	F19	HSBC BANK USA NATL ASSO.	-\$454	\$887
	235	R	2531	F19	PRESELY DONALD J	-\$479	\$888
	244	C	2347	F19	BURRS YACHT HAVEN INC	-\$3,881	\$13,529
	245	R	2418	F19	MCMANUS SUSAN M	-\$191	\$310
	249	C	2419	F19	FAZZINO ANGELO J +	-\$900	\$1,943
	255	R	2420	F19	MACRINO DONALD + PATRL	-\$374	\$1,473
	260	C	2346	G19	THAMESPORT MARINA LLC	-\$1,821	\$6,902
	261	R	2422	F19	SIEBURG WILLIAM L + DOR..	-\$271	\$1,148
	271	C	2423	F20	271 PEQUOT LLC	-\$782	\$4,079
	272	C	100301	G19	FREDS SHANTY INC	-\$1,256	\$3,335
	277	R	2424	G20	POULOS CAROL M	-\$615	\$1,079
	281	R	2425	G20	POULOS CAROL M	-\$170	\$16
	288	C	2251	H18	WHALING CITY DREDGE + ...	-\$384	\$1,225
	293	R	2318	G20	JONES DAVID M + PALMER A	-\$140	-\$93
	299	R	2319	G20	BALDINI WILLIAM L	-\$304	\$221
	306	R	2250	G20	CASCIO PETER JR	-\$1,141	\$3,095
	307	R	2320	G20	LEGNOS GEORGE	-\$659	\$1,582
	313	R	2321	G20	RYAN CONSTANCE P	-\$765	\$1,715
	320	R	2248	G20	LAWLER GEORGE H III + LI..	-\$1,134	\$3,358
	321	R	2322	G20	EUGENE ONEIL MEMORIAL ...	-\$387	\$1,027
	326	R	2247	G20	TELAGE IRENE T TRUSTEE	-\$1,149	\$3,019
	329	R	2241	G20	ALLOWAY SHIRLEY P	-\$282	\$177
	330	R	2246	G20	LEFEVRE CHARLES W	-\$1,176	\$3,180
	336	R	2239	G20	CHESLER LAWRENCE C + JO..	-\$1,214	\$3,439
	346	R	2238	G20	SITT YALBERT J + KATHLEE.	-\$1,034	\$3,164
	347	R	2189	G20	SITTYDIMITRIUR	-\$254	\$431
	352	R	2237	G20	BECKER DIANEL +	-\$888	\$2,992
	387	R	2205	G21	PIANKA STEPHEN H	-\$548	\$1,301
	388	R	2233	G21	388 PEQUOT LLC	-\$1,320	\$3,638
	391	R	2204	G21	PIANKA HENRY S + PATRICIA	-\$580	\$1,114
	393	R	2206	G21	PELLET JACKSON D	-\$568	\$1,276
	395	C	2209	G21	MARCY MICHAEL T	-\$383	\$2,377
	397	R	2207	G21	POWERS PETER R	-\$281	\$174
	404	R	2231	G21	SCHIAVONE STEVEN + LUCY	-\$1,104	\$3,275
	410	R	2230	G21	BOKOFF THERESA	-\$938	\$3,426
	415	R	2180	G21	DESANTISE SEBASTIAN + ELI..	-\$122	\$308
	416	R	2229	G21	JOHNSON STEPHEN A + MY..	-\$1,073	\$3,839
	424	R	2228	G21	HAMPLE LAWRENCE J + BA..	-\$1,391	\$4,223
	468	R	2225	H22	FERRANTEROS E	-\$1,499	\$3,901
	474	R	2224	H22	JOHNSON MARION STRUST..	-\$1,453	\$3,896
	480	R	2223	H22	BORDEN SANDRA S + WILLI..	-\$1,892	\$7,117
	486	R	1135	H22	SCARRITT JAMEST + ELIZA..	-\$969	\$4,134
	490	R	100765	Null	MCCOOK JOHN A	-\$391	\$4,222
	500	R	1133	H22	DONKA ABEL A	-\$587	\$3,811
	510	R	1132	H22	GERACI JOSEPH B +	-\$1,021	\$3,522
	514	R	1131	H22	WOOD DONALD A + LEONA	-\$1,255	\$3,463
	515	R	1218	H22	HOLTH FREDRIK D	-\$331	\$382
	517	R	1219	H22	MERRILL AUDREYN + RALP..	-\$83	-\$2
	518	R	100013	H22	GRUSKIN PHYLLIS	-\$1,091	\$3,668
	521	R	1220	H22	BROOKES J RICHARD	-\$204	-\$54
	524	R	1129	H22	PHU MIN DR THUY	-\$950	\$3,481
	527	R	1221	H22	BARROWS WILLIS F II + PA..	-\$205	-\$52
	528	R	1128	H22	SHERMAN JOY J + ARLENE ..	-\$911	\$3,649
	535	R	1141	H22	MORGAN STANLEY TRUST N..	-\$664	\$1,792
	541	R	1142	H23	ANTUPIT DOUGLAS C	-\$689	\$1,830
	545	R	1143	H23	CELMER ANN L	-\$713	\$1,806
	551	R	1144	H23	COSTAS JOAN B	-\$673	\$1,824
	560	R	1123	H23	BASS JACK TRUSTEE ET AL	-\$1,205	\$3,809
	563	R	1140	H23	AZIA GREGORY	\$202	\$2,429
	570	R	1122	H23	FITZGERALD MARY O	-\$1,303	\$3,836
	597	R	1146	H23	ST GERMAIN JAMES E + PAT..	-\$258	\$1,786
	598	R	1120	H23	DIEHL GAIL MARIE	-\$942	\$3,764
	605	R	1147	H23	BERKMAN PAUL D + SUZAN..	\$200	\$2,938
	625	R	1008	H23	BRENNAN WILLIAM C +	-\$467	\$3,699
	632	R	1117	H23	COLE FRANCIS III & PATR..	-\$1,308	\$7,759
	638	R	945	H24	MALI MARY &	-\$2,203	\$7,503

Sum of \$ Difference Two-rate, Sum of \$ Difference AXI, Sum of \$ Difference AXI 5% and Sum of \$ Difference AXI + Two-rate broken down by Street Name, Street Number, Tax Class, Parcel ID, Map and Owner Name. The data is filtered on Homeowner, which keeps False and T. The view is filtered on Parcel ID, Street Name, Tax Class and Owner Name. The Parcel ID filter excludes Null. The Street Name filter has multiple members selected. The Tax Class filter has multiple members selected. The Owner Name filter has multiple members selected.

\$ Difference by Street

Street Name	Street Number	Tax Class	Parcel ID	Map	Owner Name	\$ Difference T wo-rate	\$ Difference AXI	\$ Difference AXI 5%
PEQUOT AVE	647	R	994	H24	TRAGGIS ELIZABETH G	\$402	\$142	
	650	R	947	H24	CROCKER CYRIL A & LINDA A	\$2,854	\$2,412	
	659	R	996	H24	REHOLTZ JUNEL	\$478	\$48	
	669	R	997	H24	SPRECACE THERESA PESTA..	\$710	-\$51	
	670	R	946	H24	GRILLO JOSEPH J + NICOLE..	\$2,229	\$4,705	
	673	R	998	H24	WILDES AGNES N	\$876	\$729	
	685	R	981	H24	OLSEN CAROLYN +	\$1,068	\$679	
	695	R	982	H24	TOPKIN DAVID B & SHARON..	\$1,062	\$927	
	729	R	924	H25	KRAL MARY MARGARET TRU..	\$1,080	\$597	
	737	R	925	H25	SHAPIRO MICHAEL P + ELAI..	\$420	\$732	
	747	R	926	H25	LEVINE MIRIAM	\$346	\$349	
	756	R	937	H25	MARIANI LINDA L +	\$1,582	\$6,569	
	757	R	927	H25	JEPSEN ANDERS B	\$102	\$957	
	760	R	936	H25	PRUDENTIAL RELOCATI ON L..	\$2,131	\$4,593	
	764	R	935	H25	NORRIS JOANNA D	\$2,963	\$2,897	
	765	R	928	H25	BARRILA CRAIG L	-\$119	\$1,508	
	770	R	238	H25	SCHWARTZ CHERYL SET AL	\$2,333	\$3,569	
	771	R	929	H25	GOEBEL DAVID M & EARLIN..	\$375	\$793	
	777	R	421	H25	FAZIO FRANK	\$428	\$2,119	
	787	R	310	H25	OKIELTY JAMES P	-\$92	\$3,591	
	800	R	237	H26	GREENBERG LAWRENCE J T..	\$1,791	\$7,397	
	801	R	311	H25	BEAUSOLEIL RONALD E & P..	\$591	\$479	
	807	R	100400	H26	COCOMO THOMAS P SR	\$29	\$1,792	
	810	R	256	H26	DIMOCK ALICE BUNNER	\$3,198	\$3,618	
	815	R	100401	H26	SWEC LEONARD F JR + BAR..	\$107	\$1,549	
	821	R	100402	H26	BERGERON PETER J + KATH..	-\$319	\$1,255	
	824	R	255	H26	HUMPHREVILLE RICHARD L	\$2,937	\$3,138	
	836	R	254	H26	YOUNG EDWARD L & EVELYN	\$1,862	\$8,751	
	839	R	314	H26	LONDREGAN FRANCIST EST..	\$232	\$1,778	
	843	R	316	H26	DUPONT ANTOINET TEL	\$128	-\$607	
	849	R	317	G26	DUPONT ANTOINET TEL LU..	-\$386	\$1,159	
	851	R	318	H26	BERNARDO RICHARD C & D..	\$1,303	\$550	
	855	R	319	H26	DIXON PATTYA	\$1,288	\$491	
	859	R	320	G26	MOORE DONNA M	\$1,072	\$1,136	
	867	R	341	G26	HAGAR GEORGE & MAUREE..	\$427	\$3,268	
	875	R	342	G26	GOODSPEED KAREN N + RO..	\$400	\$3,164	
	901	R	356	G26	CUMMINGS BRUCE D + ELL..	\$1,031	\$1,496	
	902	R	233	G26	GUTHRIE BEACH INC	\$2,129	\$2,452	
	904	R	232	G26	CHRISTIANSON KEITH R	\$206	\$235	
	910	R	230	G27	NINE HUNDRED TEN CORPO..	\$873	\$969	
	919	R	217	G26	PESCATELLO ANTHONY J + ..	\$784	\$2,293	
	925	R	218	G26	Haight David H +	\$437	\$3,711	
	929	R	219	G26	LUBRANO LOUIS A	\$82	\$2,215	
	939	R	220	G27	CALDRELLO SANDRA	\$1,582	\$1,591	
	958	R	125	G27	958 CORPORATION	\$870	\$860	
	959	R	171	G27	DRISCOLL CAROLINE K +	\$977	\$2,440	
	960	R	126	G27	CALDRELLO SANDRA V + RU..	\$606	\$27	
	967	R	172	G27	BUSCETTO MICHAEL III	\$589	\$3,336	
	979	R	173	G27	BUSCETTO MICHAEL JR	\$188	\$6,097	
	984	R	122	G27	SKINNER BARBARA W	\$1,031	\$1,012	
	993	R	174	G27	SKINNER BARBARA W	\$540	\$3,306	
	999	R	175	G27	BEAUDOIN LEON W	\$1,142	\$976	
	1002	R	120	G27	BOCHAIN VIKTORIA A	\$662	\$697	
	1003	R	176	G27	BOCHAIN VIKTORIA A	\$1,214	\$714	
	1007	R	177	G27	HORNE JONATHAN D +	\$1,198	\$968	
	1011	R	178	G28	CHRISTIANSEN JAN DAVID..	\$1,204	\$744	
	1015	R	179	G28	KILLION TIMOTHY P + SAR..	\$912	\$1,483	
	1019	R	180	G28	LUNDEN MARION E &	\$878	\$834	
	1024	R	116	G28	JEPSEN JANE B	\$3,217	\$3,382	
PEQUOT AVE 101	184	R	102044	Null	DROOGLVEEVER DAV D	-\$95	-\$497	
PEQUOT AVE 102	184	R	102148	Null	184-202 PEQUOT AVENUE L..	-\$99	-\$445	
PEQUOT AVE 103	184	R	102147	Null	184-202 PEQUOT AVENUE L..	-\$99	-\$445	
PEQUOT AVE 104	184	R	102146	Null	BELLANTE VINCENTE + SLO..	-\$99	-\$445	
PEQUOT AVE 105	184	R	102145	Null	GATTILORRAINE &	-\$99	-\$445	
PEQUOT AVE 106	184	R	102144	Null	184-202 PEQUOT AVENUE L..	-\$68	-\$809	
PEQUOT AVE 201	184	R	102160	Null	CORRY CAROL P + DOUG	-\$51	-\$1,002	
PEQUOT AVE 202	184	R	102159	Null	85 MELBA STREET LLC	-\$98	-\$460	
PEQUOT AVE 203	184	R	102158	Null	BARTLETT LINDA L +	-\$46	-\$1,058	
PEQUOT AVE 204	184	R	102157	Null	JAFFE ALBERT M & KATHLE..	-\$102	-\$407	
PEQUOT AVE 205	184	R	102156	Null	PABST BRANDON A	-\$70	-\$781	
PEQUOT AVE 206	184	R	102155	Null	BROWN NANCY A	-\$102	-\$407	
PEQUOT AVE 207	184	R	102154	Null	CORRY DOUGLAS M & CARO..	-\$66	-\$833	
PEQUOT AVE 208	184	R	102153	Null	M McNALLY CANDACE B	-\$102	-\$407	
PEQUOT AVE 209	184	R	102152	Null	COLE ROBERT A	-\$66	-\$833	
PEQUOT AVE 210	184	R	102151	Null	REALE JOSEPH + SALVINA	-\$102	-\$407	
PEQUOT AVE 211	184	R	102150	Null	LESTER KRISTIN L	-\$45	-\$1,070	
PEQUOT AVE 212	184	R	102149	Null	184-202 PEQUOT AVENUE L..	-\$70	-\$783	
PEQUOT AVE 301	184	R	102172	Null	SAVERY ERIC ROGER	-\$51	-\$1,002	
PEQUOT AVE 302	184	R	102171	Null	184-202 PEQUOT AVENUE L..	-\$101	-\$424	
PEQUOT AVE 303	184	R	102170	Null	HORTON SCOTT L + RICHFL..	-\$46	-\$1,058	
PEQUOT AVE 304	184	R	102169	Null	ZANDE PETER J +	-\$106	-\$368	
PEQUOT AVE 305	184	R	102168	Null	CHEN SUE-ANN	-\$70	-\$781	
PEQUOT AVE 306	184	R	102167	Null	BERLINER MARTIN H + RAN..	-\$106	-\$368	
PEQUOT AVE 307	184	R	102166	Null	184-202 PEQUOT AVENUE L..	-\$69	-\$788	
PEQUOT AVE 308	184	R	102165	Null	KENNIS EDWARD + LAURA	-\$106	-\$368	
PEQUOT AVE 309	184	R	102164	Null	184-202 PEQUOT AVENUE L..	-\$66	-\$833	
PEQUOT AVE 310	184	R	102163	Null	WISHART ADRIAN + LINDA	-\$106	-\$368	
PEQUOT AVE 311	184	R	102162	Null	184-202 PEQUOT AVENUE L..	-\$45	-\$1,070	
PEQUOT AVE 312	184	R	102161	Null	184-202 PEQUOT AVENUE L..	-\$72	-\$757	
PEQUOT AVE 401	184	R	102183	Null	HOWARD CYNTHIA J	-\$48	-\$1,039	
PEQUOT AVE 402	184	R	102182	Null	DUFFY CHARLES J +	-\$104	-\$387	

Sum of \$ Difference T wo-rate, Sum of \$ Difference AXI, Sum of \$ Difference AXI 5% and Sum of \$ Difference AXI + T wo-rate broken down by Street Name, Street Number, Tax Class, Parcel ID, Map and Owner Name. The data is filtered on Homeowner, which keeps False and T. The view is filtered on Parcel ID, Street Name, Tax Class and Owner Name. The Parcel ID filter excludes Null. The Street Name filter has multiple members selected. The Tax Class filter has multiple members selected. The Owner Name filter has multiple members selected.

\$ Difference by Street

Street Name	Street Number	Tax Class	Parcel ID	Map	Owner Name	ice AXI 5%	\$ Difference AXI + Two-rate
PEQUOT AVE	647	R	994	H24	TRAGGIS ELIZABETH G	-\$336	\$798
	650	R	947	H24	CROCKER CYRIL A & LINDA A	-\$2,383	\$6,835
	659	R	996	H24	REHOLTZ JUNEL	-\$399	\$849
	669	R	997	H24	SPREACETHERESA PESTA	-\$593	\$1,159
	670	R	946	H24	GRILLO JOSEPH J + NICOLE	-\$1,861	\$7,680
	673	R	998	H24	WILDES AGNES N	-\$732	\$2,089
	685	R	981	H24	OLSEN CAROLYN +	-\$892	\$2,371
	695	R	982	H24	TOPKIN DAVID B & SHARON	-\$887	\$2,567
	729	R	924	H25	KRALMARYMARGARET TRU	-\$902	\$2,324
	737	R	925	H25	SHAPIRO MICHAEL P + ELAI	-\$351	\$1,319
	747	R	926	H25	LEVINE MIRIAM	-\$289	\$876
	756	R	937	H25	MARIANI LINDA L +	-\$1,321	\$8,132
	757	R	927	H25	JEPSEN ANDERS B	-\$86	\$967
	760	R	936	H25	PRUDENTIAL RELOCAT ION L	-\$1,780	\$7,423
	764	R	935	H25	NORRIS JOANNA D	-\$2,474	\$7,423
	765	R	928	H25	BARRILA CRAIG L	\$99	\$1,050
	770	R	238	H25	SCHWARTZ CHERYL SET AL	-\$1,949	\$6,915
	771	R	929	H25	GOEBEL DAVID M & EARLIN	-\$313	\$1,293
	777	R	421	H25	FAZIO FRANK	-\$357	\$2,484
	787	R	310	H25	OKIELTY JAMES P	\$77	\$2,824
	800	R	237	H26	GREENBERG LAWRENCE J T	-\$1,496	\$9,174
	801	R	311	H25	BEAUSOLEIL RONALD E & P	-\$493	\$1,397
	807	R	100400	H26	COCOMO THOMAS PR	-\$24	\$1,536
	810	R	256	H26	DIMOCK ALICE BUNNER	-\$2,671	\$8,420
	815	R	100401	H26	SWEC LEONARD F JR + BAR	-\$89	\$1,466
	821	R	100402	H26	BERGERON PETER J + KATH	\$267	\$501
	824	R	255	H26	HUMPHREVILLE RICHARD L	-\$2,453	\$7,579
	836	R	254	H26	YOUNG EDWARD L & EVELYN	-\$1,555	\$10,418
	839	R	314	H26	LONDREGAN FRANCIST EST	-\$194	\$1,869
	843	R	316	H26	DUPONT ANTOINET TEL	-\$107	-\$287
	849	R	317	G26	DUPONT ANTOINET TEL LU	\$322	\$308
	851	R	318	H26	BERNARDO RICHARD C & D	-\$1,088	\$2,663
	855	R	319	H26	DIXON PATTYA	-\$1,076	\$2,589
	859	R	320	G26	MOORE DONNA M	-\$895	\$2,758
	867	R	341	G26	HAGAR GEORGE & MAUREE	-\$357	\$3,436
	875	R	342	G26	GOODSPEED KAREN N + RO	-\$334	\$3,304
	901	R	356	G26	CUMMINGS BRUCE D + ELL	-\$861	\$2,988
	902	R	233	G26	GUTHRIE BEACH INC	-\$1,778	\$5,643
	904	R	232	G26	CHRISTIANSON KEITH R	-\$172	\$544
	910	R	230	G27	NINE HUNDRED TEN CORPO	-\$729	\$2,284
	919	R	217	G26	PESCATELLO ANTHONY J +	-\$655	\$3,231
	925	R	218	G26	Haight David H +	-\$365	\$3,820
	929	R	219	G26	LUBRANO LOUISA	-\$69	\$1,977
	939	R	220	G27	CALDRELLO SANDRA	-\$1,321	\$3,999
	958	R	125	G27	958 CORPORATION	-\$726	\$2,187
	959	R	171	G27	DRISCOLL CAROLINE K +	-\$816	\$3,680
	960	R	126	G27	CALDRELLO SANDRA V + RU	-\$506	\$1,048
	967	R	172	G27	BUSCETTO MICHAEL III	-\$491	\$3,766
	979	R	173	G27	BUSCETTO MICHAEL JR	-\$157	\$5,379
	984	R	122	G27	SKINNER BARBARA W	-\$861	\$2,587
	993	R	174	G27	SKINNER BARBARA W	-\$451	\$3,659
	999	R	175	G27	BEAUDOIN LEON W	-\$954	\$2,745
	1002	R	120	G27	BOCHAIN VIKTORIA	-\$553	\$1,701
	1003	R	176	G27	BOCHAIN VIKTORIA	-\$1,014	\$2,648
	1007	R	177	G27	HORNE JONATHAN D +	-\$1,000	\$2,832
	1011	R	178	G28	CHRISTIANSEN JAN DAVID	-\$1,005	\$2,656
	1015	R	179	G28	KILLION TIMOTHY P + SAR	-\$762	\$2,776
	1019	R	180	G28	LUNDEN MARION E &	-\$734	\$2,179
	1024	R	116	G28	JEPSEN JANE B	-\$2,687	\$8,256
PEQUOT AVE 101	184	R	102044	Null	DROOGLIEVER DAVID	\$79	-\$573
PEQUOT AVE 102	184	R	102148	Null	184-202 PEQUOT AVENUE L	\$83	-\$538
PEQUOT AVE 103	184	R	102147	Null	184-202 PEQUOT AVENUE L	\$83	-\$538
PEQUOT AVE 104	184	R	102146	Null	BELLANTE VINCENTE + SLO	\$83	-\$538
PEQUOT AVE 105	184	R	102145	Null	GATTILORRAINE &	\$83	-\$538
PEQUOT AVE 106	184	R	102144	Null	184-202 PEQUOT AVENUE L	\$56	-\$787
PEQUOT AVE 201	184	R	102160	Null	CORRY CAROL P + DOUG	\$43	-\$918
PEQUOT AVE 202	184	R	102159	Null	85 MELBA STREET LLC	\$82	-\$548
PEQUOT AVE 203	184	R	102158	Null	BARTLETT LINDA L +	\$39	-\$957
PEQUOT AVE 204	184	R	102157	Null	JAFFE ALBERT M & KATHLE	\$85	-\$512
PEQUOT AVE 205	184	R	102156	Null	PABST BRANDON A	\$59	-\$767
PEQUOT AVE 206	184	R	102155	Null	BROWN NANCYA	\$85	-\$512
PEQUOT AVE 207	184	R	102154	Null	CORRY DOUGLAS M & CARO	\$55	-\$803
PEQUOT AVE 208	184	R	102153	Null	MCNALLY CANDACE B	\$85	-\$512
PEQUOT AVE 209	184	R	102152	Null	COLE ROBERT A	\$55	-\$803
PEQUOT AVE 210	184	R	102151	Null	REALE JOSEPH + SALVINA	\$85	-\$512
PEQUOT AVE 211	184	R	102150	Null	LESTER KRISTIN L	\$38	-\$965
PEQUOT AVE 212	184	R	102149	Null	184-202 PEQUOT AVENUE L	\$58	-\$769
PEQUOT AVE 301	184	R	102172	Null	SAVERY ERIC ROGER	\$43	-\$918
PEQUOT AVE 302	184	R	102171	Null	184-202 PEQUOT AVENUE L	\$84	-\$523
PEQUOT AVE 303	184	R	102170	Null	HORTON SCOTT L + RICHFL	\$39	-\$957
PEQUOT AVE 304	184	R	102169	Null	ZANDE PETER J +	\$88	-\$485
PEQUOT AVE 305	184	R	102168	Null	CHEN SUE-ANN	\$59	-\$767
PEQUOT AVE 306	184	R	102167	Null	BERLINER MARTIN H + RAN	\$88	-\$485
PEQUOT AVE 307	184	R	102166	Null	184-202 PEQUOT AVENUE L	\$58	-\$772
PEQUOT AVE 308	184	R	102165	Null	KENNIS EDWARD + LAURA	\$88	-\$485
PEQUOT AVE 309	184	R	102164	Null	184-202 PEQUOT AVENUE L	\$55	-\$803
PEQUOT AVE 310	184	R	102163	Null	WISHART ADRIAN + LINDA	\$88	-\$485
PEQUOT AVE 311	184	R	102162	Null	184-202 PEQUOT AVENUE L	\$38	-\$965
PEQUOT AVE 312	184	R	102161	Null	184-202 PEQUOT AVENUE L	\$60	-\$751
PEQUOT AVE 401	184	R	102183	Null	HOWARD CYNTHIA J	\$40	-\$944
PEQUOT AVE 402	184	R	102182	Null	DUFFY CHARLES J +	\$87	-\$498

Sum of \$ Difference Two-rate, Sum of \$ Difference AXI, Sum of \$ Difference AXI 5% and Sum of \$ Difference AXI + Two-rate broken down by Street Name, Street Number, Tax Class, Parcel ID, Map and Owner Name. The data is filtered on Homeowner, which keeps False and T. The view is filtered on Parcel ID, Street Name, Tax Class and Owner Name. The Parcel ID filter excludes Null. The Street Name filter has multiple members selected. The Tax Class filter has multiple members selected. The Owner Name filter has multiple members selected.

\$ Difference by Street

Street Name	Street Number	Tax Class	Parcel ID	Map	Owner Name	\$ Difference T wo-rate	\$ Difference AXI	\$ Difference AXI 5%
PEQUOT AVE 403	184	R	102181	Null	SPINELLI DAVID A	-\$46		-\$1,058
PEQUOT AVE 404	184	R	102184	Null	MGBRIDE MATT HEW R +	-\$109		-\$330
PEQUOT AVE 405	184	R	102180	Null	ROOKS MARTHA	-\$70		-\$781
PEQUOT AVE 406	184	R	102179	Null	ZELDES PATRICIA L + ROSS..	-\$109		-\$330
PEQUOT AVE 407	184	R	102178	Null	184-202 PEQUOT AVENUE L..	-\$66		-\$833
PEQUOT AVE 408	184	R	102177	Null	PETRONE ANGELA	-\$109		-\$330
PEQUOT AVE 409	184	R	102176	Null	184-202 PEQUOT AVENUE L..	-\$66		-\$833
PEQUOT AVE 410	184	R	102175	Null	NEAL DAVID J + PAMELA	-\$109		-\$330
PEQUOT AVE 411	184	R	102174	Null	184-202 PEQUOT AVENUE L..	-\$45		-\$1,070
PEQUOT AVE 412	184	R	102173	Null	184-202 PEQUOT AVENUE L..	-\$74		-\$731
PEQUOT AVE 3501	100	R	2919	F18	TUTTLE ARTHUR S	-\$7		-\$215
PEQUOT AVE 3502	100	R	2920	Null	CONTI JOSEPH A	-\$7		-\$215
PEQUOT AVE 3503	100	R	2921	Null	RICHTER WARRNV & NANCY	-\$7		-\$215
PEQUOT AVE 3504	100	R	2922	Null	WIGHTMAN KEVIN T + MAR..	-\$7		-\$215
PEQUOT AVE 3505	100	R	2923	Null	WIGHTMAN KEVIN T	-\$7		-\$215
PEQUOT AVE 3506	100	R	2924	Null	BRENNAN WILLIAM II +	-\$7		-\$215
PEQUOT AVE 3507	100	R	2925	Null	DEMUZZIO EDWARD E	-\$7		-\$215
PEQUOT AVE 3508	100	R	2926	Null	MODZELEWSKI JESSIE J + P..	-\$7		-\$215
PEQUOT AVE 3509	100	R	2927	Null	PASQUALINI DAVID D + JEA..	-\$7		-\$215
PEQUOT AVE 3510	100	R	2928	Null	MAKOID MARK C	-\$7		-\$215
PEQUOT AVE 3511	100	R	2929	Null	CAMPUTARO PASQUALE JR	-\$7		-\$215
PEQUOT AVE 3512	100	R	2930	Null	EATON BRIAN J	-\$7		-\$215
PEQUOT AVE 3513	100	R	2931	Null	KEATLEY ROBERT & CAROL	-\$7		-\$215
PEQUOT AVE 3514	100	R	2932	Null	NURNBERGER PHILLIP G & J..	-\$7		-\$215
PEQUOT AVE 3515	100	R	2933	Null	GUENTHER ROBERT J & JAN..	-\$7		-\$215
PEQUOT AVE 3516	100	R	2934	Null	BASDEKIAN ARTHUR G SR &	-\$7		-\$215
PEQUOT AVE 3519	100	R	2937	Null	BERGERON ASHLEY D	-\$7		-\$215
PEQUOT AVE 3520	100	R	2938	Null	EGOLFT HOMAS ALAN & CY..	-\$7		-\$215
PEQUOT AVE 3521	100	R	2939	Null	STEIN PHILIP J & NATALIE V	-\$7		-\$215
PEQUOT AVE 3522	100	R	2940	Null	CIMA GIULIO +	-\$7		-\$215
PEQUOT AVE 3523	100	R	2941	Null	SAVOY THOMAS F & YVETTE E..	-\$7		-\$215
PEQUOT AVE 3524	100	R	2942	Null	BRUNINGA CLARENCE ESTA..	-\$7		-\$215
PEQUOT AVE 3525	100	R	2943	Null	STOCKMAN BRIAN J + MARL..	-\$7		-\$215
PEQUOT AVE 3526	100	R	2944	Null	PAQUETTE JOHN	-\$7		-\$215
PEQUOT AVE 3527	100	R	2945	Null	SECOR CHARLES A JR &	-\$7		-\$215
PEQUOT AVE 3528	100	R	2946	Null	ROJO JERRY TRUST EE	-\$7		-\$215
PEQUOT AVE 3529	100	R	2947	Null	DEMUZZIO EDWARD	-\$7		-\$215
PEQUOT AVE 3530	100	R	2948	Null	GEORGE PETER &	-\$7		-\$215
PEQUOT AVE 3531	100	R	2949	Null	MINNICH DAVID L JR &	-\$7		-\$215
PEQUOT AVE 3532	100	R	2950	Null	NORDNESS ROBERT J	-\$7		-\$215
PEQUOT AVE 3533	100	R	2951	Null	ANDERSON AMANDA L	-\$7		-\$215
PEQUOT AVE 3534	100	R	2952	Null	MROWKA ROBERT SR	-\$7		-\$215
PEQUOT AVE 3535	100	R	2953	Null	ROLLS CHARLES J	-\$7		-\$215
PEQUOT AVE 3536	100	R	2954	Null	LAWARE EDWARD J	-\$7		-\$215
PEQUOT AVE 3537	100	R	2955	Null	LANIER JOSEPH J + GEORGI..	-\$7		-\$215
PEQUOT AVE 3538	100	R	2956	Null	CONTI JOSEPH A JR	-\$7		-\$215
PEQUOT AVE 3539	100	R	2957	Null	OCCHIONERO JOHN N ELIZ..	-\$7		-\$215
PEQUOT AVE 3540	100	R	2958	Null	LYNCH BRIAN F & LYNN M	-\$7		-\$215
PEQUOT AVE 3541	100	R	2959	Null	MAY WILLIAM L	-\$7		-\$215
PEQUOT AVE 3542	100	R	2960	Null	EGOLFT ALAN & CYNTHIA J	-\$7		-\$215
PEQUOT AVE 3543	100	R	2961	Null	BERTA KENNETH A & SUSAN..	-\$7		-\$215
PEQUOT AVE 3544	100	R	2962	Null	SWEENEY MICHAEL J	-\$7		-\$215
PEQUOT AVE 3545	100	R	2963	Null	TOMSKY WAYNE L & SYLVIA	-\$7		-\$215
PEQUOT AVE 3546	100	R	2964	Null	LEGER DALER + LINDA M	-\$7		-\$215
PEQUOT AVE 3547	100	R	2965	Null	WILDRICK THOMAS	-\$7		-\$215
PEQUOT AVE 3548	100	R	2966	Null	JANKOWSKI JOHN J & BARB..	-\$7		-\$215
PEQUOT AVE 3549	100	R	2967	Null	SCHUYLER GREG	-\$7		-\$215
PEQUOT AVE 3550	100	R	2968	Null	HADDAD HANI &	-\$7		-\$215
PEQUOT AVE 3551	100	R	2969	Null	HADDAD HANI &	-\$7		-\$215
PEQUOT AVE 3552	100	R	2970	Null	HADDAD HANI &	-\$7		-\$215
PEQUOT AVE 3556	100	R	2974	Null	SOJA BRYAN M C &	-\$7		-\$215
PEQUOT AVE 3557	100	R	2975	Null	JESSEN HERMAN J	-\$7		-\$215
PEQUOT AVE 3558	100	R	2976	Null	EGOLFT ALAN & CYNTHIA J	-\$7		-\$215
PEQUOT AVE 3559	100	R	2977	Null	LACOURSE DANIELLE	-\$7		-\$215
PEQUOT AVE 3560	100	R	2978	Null	BASDEKIAN ARTHUR JR	-\$7		-\$215
PEQUOT AVE 3561	100	R	2979	Null	WILCOX NEIL L &	-\$7		-\$215
PEQUOT AVE 3562	100	R	2980	Null	KOZLOWSKI RICHARD J	-\$7		-\$215
PEQUOT AVE 3563	100	R	2981	Null	VANDERWIEDE TED F	-\$7		-\$215
PEQUOT AVE 3564	100	R	2982	Null	LINDO HORACE	-\$7		-\$215
PEQUOT AVE 3565	100	R	2983	Null	WILCOX NEIL L & MIWAKO	-\$7		-\$215
PEQUOT AVE 4001	100	R	2984	Null	CAHOON MICHAEL H	-\$12		-\$368
PEQUOT AVE 4002	100	R	2985	Null	WILLIAM STERRANCE J + C..	-\$12		-\$368
PEQUOT AVE 4003	100	R	2986	Null	STEIN PHILIP	-\$12		-\$368
PEQUOT AVE 4004	100	R	2987	Null	BASDEKIAN ARTHUR & ART..	-\$12		-\$368
PEQUOT AVE 4005	100	R	2988	Null	BASDEKIAN ARTHUR G & M..	-\$12		-\$368
PEQUOT AVE 4006	100	R	2989	Null	YOUNG INTERNATIONAL	-\$12		-\$368
PEQUOT AVE 4007	100	R	2990	Null	GIBSON RONALD J & MONIC..	-\$12		-\$368
PEQUOT AVE 4008	100	R	2991	Null	SINCALI ANDREW J + SINC..	-\$12		-\$368
PEQUOT AVE 4009	100	R	2992	Null	CHARLES BRADFORD L	-\$12		-\$368
PEQUOT AVE 4010	100	R	2993	Null	BEKRIS GEORGE +	-\$12		-\$368
PEQUOT AVE 4011	100	R	2994	Null	KRAUTH BRIAN A + KATHRY..	-\$12		-\$368
PEQUOT AVE 4012	100	R	2995	Null	BURNHAM CHRISTOPHER R..	-\$12		-\$368
PEQUOT AVE 4013	100	R	2996	Null	ADAMSON ROY G	-\$12		-\$368
PEQUOT AVE 4014	100	R	2997	Null	STEIN NATALIE V	-\$12		-\$368
PEQUOT AVE 4015	100	R	2998	Null	SALEM I JOHN T	-\$12		-\$368
PEQUOT AVE 4016	100	R	2999	Null	FERRYSLIP DOCOMINIUM A..	-\$12		-\$368
PEQUOT AVE 4017	100	R	3000	Null	SCHWARTZ ELWIN G + CHE..	-\$12		-\$368
PEQUOT AVE 4018	100	R	3001	Null	GIONIS GEORGE P +	-\$12		-\$368
PEQUOT AVE 4019	100	R	3002	Null	INGALLS ROBERT A + TERR..	-\$12		-\$368
PEQUOT AVE 4020	100	R	3003	Null	LEPKOWSKI MARK J + ANN M	-\$12		-\$368
PEQUOT AVE 4021	100	R	3004	Null	ELLER LEONARD L & PATRIC..	-\$12		-\$368

Sum of \$ Difference T wo-rate, Sum of \$ Difference AXI, Sum of \$ Difference AXI 5% and Sum of \$ Difference AXI + T wo-rate broken down by Street Name, Street Number, Tax Class, Parcel ID, Map and Owner Name. The data is filtered on Homeowner, which keeps False and T  
The view is filtered on Parcel ID, Street Name, Tax Class and Owner Name. The Parcel ID filter excludes Null. The Street Name filter has multiple members selected. The Tax Class filter has multiple members selected. The Owner Name filter has multiple members selected.

\$ Difference by Street

Street Name	Street Number	Tax Class	Parcel ID	Map	Owner Name	ice AXI 5%	\$ Difference AXI + Two-rate
PEQUOT AVE 403	184	R	102181	Null	SPINELLI DAVID A	\$39	-\$957
PEQUOT AVE 404	184	R	102184	Null	M C BRIDE MATT HEW R +	\$91	-\$459
PEQUOT AVE 405	184	R	102180	Null	ROOKS MARTHA	\$59	-\$767
PEQUOT AVE 406	184	R	102179	Null	ZELDES PATRICIA L + ROSS..	\$91	-\$459
PEQUOT AVE 407	184	R	102178	Null	184-202 PEQUOT AVENUE L..	\$55	-\$803
PEQUOT AVE 408	184	R	102177	Null	PETRONE ANGELA	\$91	-\$459
PEQUOT AVE 409	184	R	102176	Null	184-202 PEQUOT AVENUE L..	\$55	-\$803
PEQUOT AVE 410	184	R	102175	Null	NEAL DAVID J + PAMELA	\$91	-\$459
PEQUOT AVE 411	184	R	102174	Null	184-202 PEQUOT AVENUE L..	\$38	-\$965
PEQUOT AVE 412	184	R	102173	Null	184-202 PEQUOT AVENUE L..	\$62	-\$733
PEQUOT AVE 3501	100	R	2919	F18	TUTTLE ARTHUR S	\$6	-\$190
PEQUOT AVE 3502	100	R	2920	Null	CONTI JOSEPH A	\$6	-\$190
PEQUOT AVE 3503	100	R	2921	Null	RICHTER WARRNV & NANCY	\$6	-\$190
PEQUOT AVE 3504	100	R	2922	Null	WIGHTMAN KEVIN T + MAR..	\$6	-\$190
PEQUOT AVE 3505	100	R	2923	Null	WIGHTMAN KEVIN T	\$6	-\$190
PEQUOT AVE 3506	100	R	2924	Null	BRENNAN WILLIAM II +	\$6	-\$190
PEQUOT AVE 3507	100	R	2925	Null	DEMUZZIO EDWARD E	\$6	-\$190
PEQUOT AVE 3508	100	R	2926	Null	MODZELEWSKI JESSIE J + P..	\$6	-\$190
PEQUOT AVE 3509	100	R	2927	Null	PASQUALINI DAVID D + JEA..	\$6	-\$190
PEQUOT AVE 3510	100	R	2928	Null	MAKOID MARK C	\$6	-\$190
PEQUOT AVE 3511	100	R	2929	Null	CAMPUTARO PASQUALE JR	\$6	-\$190
PEQUOT AVE 3512	100	R	2930	Null	EATON BRIAN J	\$6	-\$190
PEQUOT AVE 3513	100	R	2931	Null	KEATLEY ROBERT & CAROL	\$6	-\$190
PEQUOT AVE 3514	100	R	2932	Null	NURNBERGER PHILLIP G & J..	\$6	-\$190
PEQUOT AVE 3515	100	R	2933	Null	GUENTHER ROBERT J & JAN..	\$6	-\$190
PEQUOT AVE 3516	100	R	2934	Null	BASDEKIAN ARTHUR G SR &	\$6	-\$190
PEQUOT AVE 3519	100	R	2937	Null	BERGERON ASHLEY D	\$6	-\$190
PEQUOT AVE 3520	100	R	2938	Null	EGOLFTHOMASALAN & CY..	\$6	-\$190
PEQUOT AVE 3521	100	R	2939	Null	STEIN PHILIP J & NATALIE V	\$6	-\$190
PEQUOT AVE 3522	100	R	2940	Null	CIMA GIULIO +	\$6	-\$190
PEQUOT AVE 3523	100	R	2941	Null	SAVOY THOMAS F & YVETTE..	\$6	-\$190
PEQUOT AVE 3524	100	R	2942	Null	BRUNINGA CLARENCE ESTA..	\$6	-\$190
PEQUOT AVE 3525	100	R	2943	Null	STOCKMAN BRIAN J + MARL..	\$6	-\$190
PEQUOT AVE 3526	100	R	2944	Null	PAQUETTE JOHN	\$6	-\$190
PEQUOT AVE 3527	100	R	2945	Null	SECOR CHARLES A JR &	\$6	-\$190
PEQUOT AVE 3528	100	R	2946	Null	ROJO JERRY TRUSTEE	\$6	-\$190
PEQUOT AVE 3529	100	R	2947	Null	DEMUZZIO EDWARD	\$6	-\$190
PEQUOT AVE 3530	100	R	2948	Null	GEORGE PETER &	\$6	-\$190
PEQUOT AVE 3531	100	R	2949	Null	MINNICH DAVID L JR &	\$6	-\$190
PEQUOT AVE 3532	100	R	2950	Null	NORDNESS ROBERT J	\$6	-\$190
PEQUOT AVE 3533	100	R	2951	Null	ANDERSON AMANDA L	\$6	-\$190
PEQUOT AVE 3534	100	R	2952	Null	MROWKA ROBERT SR	\$6	-\$190
PEQUOT AVE 3535	100	R	2953	Null	ROLLS CHARLES J	\$6	-\$190
PEQUOT AVE 3536	100	R	2954	Null	LAWARE EDWARD J	\$6	-\$190
PEQUOT AVE 3537	100	R	2955	Null	LANIER JOSEPH J + GEORGI..	\$6	-\$190
PEQUOT AVE 3538	100	R	2956	Null	CONTI JOSEPH A JR	\$6	-\$190
PEQUOT AVE 3539	100	R	2957	Null	OCCHIONERO JOHN N ELIZ..	\$6	-\$190
PEQUOT AVE 3540	100	R	2958	Null	LYNCH BRIAN F & LYNN M	\$6	-\$190
PEQUOT AVE 3541	100	R	2959	Null	MAY WILLIAM L	\$6	-\$190
PEQUOT AVE 3542	100	R	2960	Null	EGOLFT ALAN & CYNTHIA J	\$6	-\$190
PEQUOT AVE 3543	100	R	2961	Null	BERTA KENNETH A & SUSAN..	\$6	-\$190
PEQUOT AVE 3544	100	R	2962	Null	SWEENEY MICHAEL J	\$6	-\$190
PEQUOT AVE 3545	100	R	2963	Null	TOMSKY WAYNE L & SYLVIA	\$6	-\$190
PEQUOT AVE 3546	100	R	2964	Null	LEGER DALER + LINDA M	\$6	-\$190
PEQUOT AVE 3547	100	R	2965	Null	WILDRICK THOMAS	\$6	-\$190
PEQUOT AVE 3548	100	R	2966	Null	JANKOWSKI JOHN J & BARB..	\$6	-\$190
PEQUOT AVE 3549	100	R	2967	Null	SCHUYLER GREG	\$6	-\$190
PEQUOT AVE 3550	100	R	2968	Null	HADDAD HANI &	\$6	-\$190
PEQUOT AVE 3551	100	R	2969	Null	HADDAD HANI &	\$6	-\$190
PEQUOT AVE 3552	100	R	2970	Null	HADDAD HANI &	\$6	-\$190
PEQUOT AVE 3556	100	R	2974	Null	SOJA BRYAN M C &	\$6	-\$190
PEQUOT AVE 3557	100	R	2975	Null	JESSEN HERMAN J	\$6	-\$190
PEQUOT AVE 3558	100	R	2976	Null	EGOLFT ALAN & CYNTHIA J	\$6	-\$190
PEQUOT AVE 3559	100	R	2977	Null	LACOURSE DANIELLE	\$6	-\$190
PEQUOT AVE 3560	100	R	2978	Null	BASDEKIAN ARTHUR JR	\$6	-\$190
PEQUOT AVE 3561	100	R	2979	Null	WILCOX NEIL L &	\$6	-\$190
PEQUOT AVE 3562	100	R	2980	Null	KOZLOWSKI RICHARD J	\$6	-\$190
PEQUOT AVE 3563	100	R	2981	Null	VANDERWIEDE TED F	\$6	-\$190
PEQUOT AVE 3564	100	R	2982	Null	LINDO HORACE	\$6	-\$190
PEQUOT AVE 3565	100	R	2983	Null	WILCOX NEIL L & MIWAKO	\$6	-\$190
PEQUOT AVE 4001	100	R	2984	Null	CAHOON MICHAEL H	\$10	-\$325
PEQUOT AVE 4002	100	R	2985	Null	WILLIAMSTERRANCE J + C..	\$10	-\$325
PEQUOT AVE 4003	100	R	2986	Null	STEIN PHILIP	\$10	-\$325
PEQUOT AVE 4004	100	R	2987	Null	BASDEKIAN ARTHUR & ART..	\$10	-\$325
PEQUOT AVE 4005	100	R	2988	Null	BASDEKIAN ARTHUR G & M..	\$10	-\$325
PEQUOT AVE 4006	100	R	2989	Null	YOUNG INTERNATIONAL	\$10	-\$325
PEQUOT AVE 4007	100	R	2990	Null	GIBSON RONALD J & MONIC..	\$10	-\$325
PEQUOT AVE 4008	100	R	2991	Null	SINCALI ANDREW J + SINC..	\$10	-\$325
PEQUOT AVE 4009	100	R	2992	Null	CHARLES BRADFORD L	\$10	-\$325
PEQUOT AVE 4010	100	R	2993	Null	BEKRIS GEORGE +	\$10	-\$325
PEQUOT AVE 4011	100	R	2994	Null	KRAUTH BRIAN A + KATHRY..	\$10	-\$325
PEQUOT AVE 4012	100	R	2995	Null	BURNHAM CHRISTOPHER R..	\$10	-\$325
PEQUOT AVE 4013	100	R	2996	Null	ADAMSON ROY G	\$10	-\$325
PEQUOT AVE 4014	100	R	2997	Null	STEIN NATALIE V	\$10	-\$325
PEQUOT AVE 4015	100	R	2998	Null	SALEM I JOHN T	\$10	-\$325
PEQUOT AVE 4016	100	R	2999	Null	FERRYSLIP DOCOMINIUM A..	\$10	-\$325
PEQUOT AVE 4017	100	R	3000	Null	SCHWARTZ ELWIN G + CHE..	\$10	-\$325
PEQUOT AVE 4018	100	R	3001	Null	GIONIS GEORGE P +	\$10	-\$325
PEQUOT AVE 4019	100	R	3002	Null	INGALLS ROBERT A + TERR..	\$10	-\$325
PEQUOT AVE 4020	100	R	3003	Null	LEPKOWSKI MARK J + ANN M	\$10	-\$325
PEQUOT AVE 4021	100	R	3004	Null	ELLER LEONARD L & PATRIC..	\$10	-\$325

Sum of \$ Difference Two-rate, Sum of \$ Difference AXI, Sum of \$ Difference AXI 5% and Sum of \$ Difference AXI + Two-rate broken down by Street Name, Street Number, Tax Class, Parcel ID, Map and Owner Name. The data is filtered on Homeowner, which keeps False and T. The view is filtered on Parcel ID, Street Name, Tax Class and Owner Name. The Parcel ID filter excludes Null. The Street Name filter has multiple members selected. The Tax Class filter has multiple members selected. The Owner Name filter has multiple members selected.



\$ Difference by Street

Street Name	Street Number	Tax Class	Parcel ID	Map	Owner Name	\$ Difference T wo-rate	\$ Difference AXI	\$ Difference AXI 5%
PEQUOT AVE 4022	100	R	3005	Null	NOWAK ANNIE KAYE + JOH...	-\$12		-\$368
PEQUOT AVE 4023	100	R	3006	Null	VECCHI GIANANTONIO +	-\$12		-\$368
PEQUOT AVE 4024	100	R	3007	Null	HADDAD HANI &	-\$12		-\$368
PEQUOT AVE 4025	100	R	3008	Null	FERGUSON JOHN H + MARI...	-\$12		-\$368
PEQUOT AVE 4026	100	R	3009	Null	SYLVESTR EDAVID P & JOA...	-\$12		-\$368
PEQUOT AVE 4027	100	R	3010	Null	SCOTELLO JOHN +	-\$12		-\$368
PEQUOT AVE 4028	100	R	3011	Null	WISEMAN CHARLES	-\$12		-\$368
PEQUOT AVE 4029	100	R	3012	Null	SUTKAITIS KEITH + KM C	-\$12		-\$368
PEQUOT AVE 4030	100	R	3013	Null	KRENKEL HERMAN C & ET HL...	-\$12		-\$368
PEQUOT AVE 4031	100	R	3014	Null	BT PARTNERS LLC	-\$12		-\$368
PEQUOT AVE 4032	100	R	3015	Null	BABCOCK JAMES	-\$12		-\$368
PEQUOT AVE 4033	100	R	3016	Null	BUZASH ALBERT STEPHEN JR	-\$12		-\$368
PEQUOT AVE 4034	100	R	3017	Null	NUBILERUSSELL + KATHL...	-\$12		-\$368
PEQUOT AVE 4035	100	R	3018	Null	THAMES STREET REALTY G.	-\$12		-\$368
PEQUOT AVE 4036	100	R	3019	Null	MCKINNEY TERRY L	-\$12		-\$368
PEQUOT AVE 4037	100	R	3020	Null	CLEVELAND JAMES R	-\$12		-\$368
PEQUOT AVE 4038	100	R	3021	Null	WIGHTMAN KEVIN T + MAR...	-\$12		-\$368
PEQUOT AVE 4039	100	R	3022	Null	BEDRICK BRUCE & DEBRA	-\$12		-\$368
PEQUOT AVE 4040	100	R	3023	Null	KRAEMER RICHARD C & CAR...	-\$12		-\$368
PEQUOT AVE 4041	100	R	3024	Null	FRANKLIN SUNDAEP	-\$12		-\$368
PEQUOT AVE 4042	100	R	3025	Null	FRUGALE JAMES V & JEAN R	-\$12		-\$368
PEQUOT AVE 4043	100	R	3026	Null	HENRY GUY + AMY F	-\$12		-\$368
PEQUOT AVE 4044	100	R	3027	Null	KNAUS ROBERT W	-\$12		-\$368
PEQUOT AVE 4045	100	R	3028	Null	CLARK CHRISTOPHER A +	-\$12		-\$368
PEQUOT AVE 4046	100	R	3029	Null	MARINO JOHN W JR	-\$12		-\$368
PEQUOT AVE 4047	100	R	3030	Null	LUPPINO RICHARD J & SHIR...	-\$12		-\$368
PEQUOT AVE 4048	100	R	3031	Null	BALLINGER WILLIAM E III	-\$12		-\$368
PEQUOT AVE 4049	100	R	3032	Null	MROWKA KIMBERLY A	-\$12		-\$368
PEQUOT AVE 4050	100	R	3033	Null	BORGHESEAN CLAUDIO & PA...	-\$12		-\$368
PEQUOT AVE 4051	100	R	3034	Null	THE JAMES F BARRETT JR R...	-\$12		-\$368
PEQUOT AVE 4052	100	R	3035	Null	PEDERSON PERRY O & ANA R	-\$12		-\$368
PEQUOT AVE 4053	100	R	3036	Null	NICHOLS JAMES M	-\$12		-\$368
PEQUOT AVE 4054	100	R	3037	Null	FLYNN KAREN BORRELLI + ...	-\$12		-\$368
PEQUOT AVE 4055	100	R	3038	Null	COXE WILLIAM +	-\$12		-\$368
PEQUOT AVE 4056	100	R	3039	Null	FRAENKEL RICHARD	-\$12		-\$368
PEQUOT AVE 4057	100	R	3040	Null	HEIN ANGELINE M +	-\$12		-\$368
PEQUOT AVE 4058	100	R	3041	Null	PICCARO ROBERT R	-\$12		-\$368
PEQUOT AVE 4059	100	R	3042	Null	SUPRIN PAULA	-\$12		-\$368
PEQUOT AVE 4060	100	R	3043	Null	DEMUIZZO EDWARD	-\$12		-\$368
PEQUOT AVE 4061	100	R	3044	Null	OWENS WILLIAM L & ELIZA ...	-\$12		-\$368
PEQUOT AVE 4062	100	R	3045	Null	MUNOZ ANTHONYA + DOR...	-\$12		-\$368
PEQUOT AVE 4063	100	R	3046	Null	JOHNSON ARNOLD	-\$12		-\$368
PEQUOT AVE A	206	R	2352	Null	CPI MANAGEMENT LLC	-\$22		-\$699
PEQUOT AVE A1	292	R	2253	Null	BERARDI ALICE A ESTATE	-\$87		-\$579
PEQUOT AVE A2	292	R	2269	Null	NIELSEN CLAUDIA M TRTEE	-\$87		-\$579
PEQUOT AVE A3	292	R	2285	Null	KELLY JOHN R + YVONNE A	-\$87		-\$579
PEQUOT AVE A4	292	R	2301	Null	TARANOW GERDA	-\$88		-\$568
PEQUOT AVE AB	292	R	2252	G20	HARBOUR HOUSE PEO AVE...	-\$48		-\$1,036
PEQUOT AVE B	208	R	2354	Null	CPI MANAGEMENT LLC	-\$22		-\$699
PEQUOT AVE B1	292	R	2254	Null	DIONNE RICHARD A SR	-\$50		-\$1,007
PEQUOT AVE B2	292	R	2270	Null	SHELL BETTY H + LYDIA	-\$50		-\$1,018
PEQUOT AVE B3	292	R	2286	Null	POLLOCK LORETTA M	-\$50		-\$1,007
PEQUOT AVE B4	292	R	2302	Null	SABILIA ANTHONY F + CLE...	-\$50		-\$1,007
PEQUOT AVE C	210	R	2356	Null	KRIPPSMICHELEA	-\$21		-\$676
PEQUOT AVE C1	292	R	2255	Null	PRENSKY WILLIAM + JOAN	-\$58		-\$916
PEQUOT AVE C2	292	R	2271	Null	BALDINI WILLIAM L	-\$58		-\$916
PEQUOT AVE C3	292	R	2287	Null	TEIXEIRA GARYDI + JOSE	-\$58		-\$916
PEQUOT AVE C4	292	R	2303	Null	MELNICHUK OLGA TRUSTEE	-\$58		-\$916
PEQUOT AVE CAPT...	922	R	100003	G27	SANT ANIELLO ANGELO & KA...	\$664		\$711
PEQUOT AVE D	212	R	2358	Null	EVENSEN CHRIS R + SHARO...	-\$22		-\$699
PEQUOT AVE D1	292	R	2256	Null	SIMS DIANNE S	-\$79		-\$682
PEQUOT AVE D2	292	R	2272	Null	STEFANSKI DONALD J + NE...	-\$79		-\$682
PEQUOT AVE D3	292	R	2288	Null	MAY JUDITH E ESTATE	-\$80		-\$671
PEQUOT AVE D4	292	R	2304	Null	WILDES AGNES N	-\$80		-\$671
PEQUOT AVE E	214	R	2360	Null	KRIPPSMICHELE	-\$22		-\$699
PEQUOT AVE E1	292	R	2257	Null	LAMB MARY L	-\$46		-\$1,065
PEQUOT AVE E2	292	R	2273	Null	ONEILL JAMES V + DORIAN	-\$46		-\$1,065
PEQUOT AVE E3	292	R	2289	Null	CHAN H KAREN	-\$46		-\$1,065
PEQUOT AVE E4	292	R	2305	Null	SWANSON WARREN A + KA...	-\$46		-\$1,065
PEQUOT AVE F1	292	R	2258	Null	HARRINGTON ANNE	-\$80		-\$671
PEQUOT AVE F2	292	R	2274	Null	SILVERSTEIN JEAN C	-\$79		-\$682
PEQUOT AVE F3	292	R	2290	Null	DESANTIS EDMUNDO	-\$80		-\$660
PEQUOT AVE F4	292	R	2306	Null	SWANSON WARREN A + KA...	-\$79		-\$682
PEQUOT AVE G1	292	R	2259	Null	MARAN GENE I + DIANE	-\$46		-\$1,065
PEQUOT AVE G2	292	R	2275	Null	WALDEN JEAN	-\$46		-\$1,054
PEQUOT AVE G3	292	R	2291	Null	TWOMEY HELGA H	-\$47		-\$1,051
PEQUOT AVE G4	292	R	2307	Null	MALLOVE RICHARD M	-\$46		-\$1,065
PEQUOT AVE H1	292	R	2260	Null	RIOZZI ANTHONY J + LOIS...	-\$80		-\$671
PEQUOT AVE H2	292	R	2276	Null	LORD ROBERT JOHN JR	-\$80		-\$671
PEQUOT AVE H3	292	R	2292	Null	MORRISON EVELYN ESTATE...	-\$80		-\$671
PEQUOT AVE H4	292	R	2308	Null	ONEILL JAMES V + DORIAN S	-\$79		-\$680
PEQUOT AVE I1	292	R	2261	Null	FIEGEL ALFRED E	-\$46		-\$1,054
PEQUOT AVE I2	292	R	2277	Null	BARBER CHARLES B + JOAN...	-\$46		-\$1,065
PEQUOT AVE I3	292	R	2293	Null	MARTINOLICARLOUIS + ...	-\$46		-\$1,054
PEQUOT AVE I4	292	R	2309	Null	MCCARTHY HOMAS M + BL...	-\$46		-\$1,054
PEQUOT AVE J1	292	R	2262	Null	ZYMARIS CATHERINE TRUS...	-\$80		-\$671
PEQUOT AVE J2	292	R	2278	Null	SPEAR CRAIG	-\$80		-\$671
PEQUOT AVE J3	292	R	2294	Null	MANHEIMER SEYMOUR IES...	-\$80		-\$671
PEQUOT AVE J4	292	R	2310	Null	PAWLIKOWSKI JANET B	-\$79		-\$682
PEQUOT AVE K1	292	R	2263	Null	MICELI JANET F	-\$46		-\$1,065
PEQUOT AVE K2	292	R	2279	Null	HARRINGTON THOMAS J	-\$46		-\$1,065

Sum of \$ Difference T wo-rate, Sum of \$ Difference AXI, Sum of \$ Difference AXI 5% and Sum of \$ Difference AXI + T wo-rate broken down by Street Name, Street Number, Tax Class, Parcel ID, Map and Owner Name. The data is filtered on Homeowner, which keeps False and T. The view is filtered on Parcel ID, Street Name, Tax Class and Owner Name. The Parcel ID filter excludes Null. The Street Name filter has multiple members selected. The Tax Class filter has multiple members selected. The Owner Name filter has multiple members selected.

\$ Difference by Street

Street Name	Street Number	Tax Class	Parcel ID	Map	Owner Name	ice AXI 5%	\$ Difference AXI + Two-rate
PEQUOT AVE 4022	100	R	3005	Null	NOWAK ANNIE KAYE + JOH...	\$10	-\$325
PEQUOT AVE 4023	100	R	3006	Null	VECCHI GIANANTONIO +	\$10	-\$325
PEQUOT AVE 4024	100	R	3007	Null	HADDAD HANI &	\$10	-\$325
PEQUOT AVE 4025	100	R	3008	Null	FERGUSON JOHN H + MARI...	\$10	-\$325
PEQUOT AVE 4026	100	R	3009	Null	SYLVESTRE DAVID P & JOA...	\$10	-\$325
PEQUOT AVE 4027	100	R	3010	Null	SCOTELLO JOHN +	\$10	-\$325
PEQUOT AVE 4028	100	R	3011	Null	WISEMAN CHARLES	\$10	-\$325
PEQUOT AVE 4029	100	R	3012	Null	SUTKAITIS KEITH + KM C	\$10	-\$325
PEQUOT AVE 4030	100	R	3013	Null	KRENKEL HERMAN C & ETHEL	\$10	-\$325
PEQUOT AVE 4031	100	R	3014	Null	BT PARTNERS LLC	\$10	-\$325
PEQUOT AVE 4032	100	R	3015	Null	BABCOCK JAMES	\$10	-\$325
PEQUOT AVE 4033	100	R	3016	Null	BUZASH ALBERT STEPHEN JR	\$10	-\$325
PEQUOT AVE 4034	100	R	3017	Null	NUBILER RUSSELL + KATHL...	\$10	-\$325
PEQUOT AVE 4035	100	R	3018	Null	THAMES STREET REALTY G.	\$10	-\$325
PEQUOT AVE 4036	100	R	3019	Null	MCKINNEY TERRY L	\$10	-\$325
PEQUOT AVE 4037	100	R	3020	Null	CLEVELAND JAMES R	\$10	-\$325
PEQUOT AVE 4038	100	R	3021	Null	WIGHTMAN KEVIN T + MAR...	\$10	-\$325
PEQUOT AVE 4039	100	R	3022	Null	BEDRICK BRUCE & DEBRA	\$10	-\$325
PEQUOT AVE 4040	100	R	3023	Null	KRAEMER RICHARD C & CAR...	\$10	-\$325
PEQUOT AVE 4041	100	R	3024	Null	FRANKLIN SUNDAEP	\$10	-\$325
PEQUOT AVE 4042	100	R	3025	Null	FRUGALE JAMES V & JEAN R	\$10	-\$325
PEQUOT AVE 4043	100	R	3026	Null	HENRY GUY + AMY F	\$10	-\$325
PEQUOT AVE 4044	100	R	3027	Null	KNAUS ROBERT W	\$10	-\$325
PEQUOT AVE 4045	100	R	3028	Null	CLARK CHRISTOPHER A +	\$10	-\$325
PEQUOT AVE 4046	100	R	3029	Null	MARINO JOHN W JR	\$10	-\$325
PEQUOT AVE 4047	100	R	3030	Null	LUPPINO RICHARD J & SHIR...	\$10	-\$325
PEQUOT AVE 4048	100	R	3031	Null	BALLINGER WILLIAM E III	\$10	-\$325
PEQUOT AVE 4049	100	R	3032	Null	MROWKA KIMBERLY A	\$10	-\$325
PEQUOT AVE 4050	100	R	3033	Null	BORGESAN CLAUDIO & PA...	\$10	-\$325
PEQUOT AVE 4051	100	R	3034	Null	THE JAMES F BARRETT JR R...	\$10	-\$325
PEQUOT AVE 4052	100	R	3035	Null	PEDERSON PERRY O & ANA R	\$10	-\$325
PEQUOT AVE 4053	100	R	3036	Null	NICHOLS JAMES M	\$10	-\$325
PEQUOT AVE 4054	100	R	3037	Null	FLYNN KAREN BORRELLI + ...	\$10	-\$325
PEQUOT AVE 4055	100	R	3038	Null	COXE WILLIAM +	\$10	-\$325
PEQUOT AVE 4056	100	R	3039	Null	FRAENKEL RICHARD	\$10	-\$325
PEQUOT AVE 4057	100	R	3040	Null	HEIN ANGELINE M +	\$10	-\$325
PEQUOT AVE 4058	100	R	3041	Null	PICCARO ROBERT R	\$10	-\$325
PEQUOT AVE 4059	100	R	3042	Null	SUPRIN PAULA	\$10	-\$325
PEQUOT AVE 4060	100	R	3043	Null	DEMUZZIO EDWARD	\$10	-\$325
PEQUOT AVE 4061	100	R	3044	Null	OWENS WILLIAM L & ELIZA ...	\$10	-\$325
PEQUOT AVE 4062	100	R	3045	Null	MUNOZ ANTHONYA + DOR...	\$10	-\$325
PEQUOT AVE 4063	100	R	3046	Null	JOHNSON ARNOLD	\$10	-\$325
PEQUOT AVE A	206	R	2352	Null	CPIMANAGEMENT LLC	\$18	-\$618
PEQUOT AVE A1	292	R	2253	Null	BERARDI ALICE A ESTATE	\$73	-\$630
PEQUOT AVE A2	292	R	2269	Null	NIELSEN CLAUDIA M TRTEE	\$73	-\$630
PEQUOT AVE A3	292	R	2285	Null	KELLY JOHN R + YVONNE A	\$73	-\$630
PEQUOT AVE A4	292	R	2301	Null	TARANOW GERDA	\$74	-\$622
PEQUOT AVE AB	292	R	2252	G20	HARBOUR HOUSE PEQ AVE...	\$40	-\$942
PEQUOT AVE B	208	R	2354	Null	CPIMANAGEMENT LLC	\$18	-\$618
PEQUOT AVE B1	292	R	2254	Null	DIONNE RICHARD A SR	\$42	-\$922
PEQUOT AVE B2	292	R	2270	Null	SHELL BETTYH + LYDIA	\$41	-\$930
PEQUOT AVE B3	292	R	2286	Null	POLLOCK LORETTA M	\$42	-\$922
PEQUOT AVE B4	292	R	2302	Null	SABILIA ANTHONYF + CLE...	\$42	-\$922
PEQUOT AVE C	210	R	2356	Null	KRIPPS MICHELE A	\$18	-\$597
PEQUOT AVE C1	292	R	2255	Null	PRENSKY WILLIAM + JOAN	\$49	-\$860
PEQUOT AVE C2	292	R	2271	Null	BALDINI WILLIAM L	\$49	-\$860
PEQUOT AVE C3	292	R	2287	Null	TEIXEIRA GARYDI + JOSE	\$49	-\$860
PEQUOT AVE C4	292	R	2303	Null	MELNICHUK OLGA TRUSTEE	\$49	-\$860
PEQUOT AVE CAPT...	922	R	100003	G27	SANT ANIELLO ANGELO & KA...	-\$555	\$1,715
PEQUOT AVE D	212	R	2358	Null	EVENSEN CHRIS R + SHARO...	\$18	-\$618
PEQUOT AVE D1	292	R	2256	Null	SIMS DIANNE S	\$66	-\$700
PEQUOT AVE D2	292	R	2272	Null	STEFANSKI DONALD J + NE...	\$66	-\$700
PEQUOT AVE D3	292	R	2288	Null	MAY JUDITH E ESTATE	\$66	-\$692
PEQUOT AVE D4	292	R	2304	Null	WILDES AGNES N	\$66	-\$692
PEQUOT AVE E	214	R	2360	Null	KRIPPS MICHELE	\$18	-\$618
PEQUOT AVE E1	292	R	2257	Null	LAMB MARY L	\$38	-\$962
PEQUOT AVE E2	292	R	2273	Null	ONEILL JAMES V + DORIAN	\$38	-\$962
PEQUOT AVE E3	292	R	2289	Null	CHAN H KAREN	\$38	-\$962
PEQUOT AVE E4	292	R	2305	Null	SWANSON WARREN A + KA...	\$38	-\$962
PEQUOT AVE F1	292	R	2258	Null	HARRINGTON ANNE	\$66	-\$692
PEQUOT AVE F2	292	R	2274	Null	SILVERSTEIN JEAN C	\$66	-\$700
PEQUOT AVE F3	292	R	2290	Null	DESANTIS EDMUNDO	\$67	-\$685
PEQUOT AVE F4	292	R	2306	Null	SWANSON WARREN A + KA...	\$66	-\$700
PEQUOT AVE G1	292	R	2259	Null	MARAN GENE I + DIANE	\$38	-\$962
PEQUOT AVE G2	292	R	2275	Null	WALDEN JEAN	\$39	-\$954
PEQUOT AVE G3	292	R	2291	Null	TWOMEY HELGA H	\$39	-\$952
PEQUOT AVE G4	292	R	2307	Null	MALLOVE RICHARD M	\$38	-\$962
PEQUOT AVE H1	292	R	2260	Null	RIOZZI ANTHONY J + LOIS...	\$66	-\$692
PEQUOT AVE H2	292	R	2276	Null	LORD ROBERT JOHN JR	\$66	-\$692
PEQUOT AVE H3	292	R	2292	Null	MORRISON EVELYN ESTATE...	\$66	-\$692
PEQUOT AVE H4	292	R	2308	Null	ONEILL JAMES V + DORIAN S	\$66	-\$699
PEQUOT AVE I1	292	R	2261	Null	FIEGEL ALFRED E	\$39	-\$954
PEQUOT AVE I2	292	R	2277	Null	BARBER CHARLES B + JOAN...	\$38	-\$962
PEQUOT AVE I3	292	R	2293	Null	MARTINOLICARLO LUIS + ...	\$39	-\$954
PEQUOT AVE I4	292	R	2309	Null	MCCARTHY HOMAS M + PA...	\$39	-\$954
PEQUOT AVE J1	292	R	2262	Null	ZYMARIS CATHERINE TRUS...	\$66	-\$692
PEQUOT AVE J2	292	R	2278	Null	SPEAR CRAIG	\$66	-\$692
PEQUOT AVE J3	292	R	2294	Null	MANHEIMER SEYMOUR IES...	\$66	-\$692
PEQUOT AVE J4	292	R	2310	Null	PAWLIKOWSKI JANET B	\$66	-\$700
PEQUOT AVE K1	292	R	2263	Null	MICELI JANET F	\$38	-\$962
PEQUOT AVE K2	292	R	2279	Null	HARRINGTON THOMAS J	\$38	-\$962

Sum of \$ Difference Two-rate, Sum of \$ Difference AXI, Sum of \$ Difference AXI 5% and Sum of \$ Difference AXI + Two-rate broken down by Street Name, Street Number, Tax Class, Parcel ID, Map and Owner Name. The data is filtered on Homeowner, which keeps False and T. The view is filtered on Parcel ID, Street Name, Tax Class and Owner Name. The Parcel ID filter excludes Null. The Street Name filter has multiple members selected. The Tax Class filter has multiple members selected. The Owner Name filter has multiple members selected.

\$ Difference by Street

Street Name	Street Number	Tax Class	Parcel ID	Map	Owner Name	\$ Difference T wo-rate	\$ Difference AXI	\$ Difference AXI 5%
PEQUOT AVE K 3	292	R	2295	Null	GORTON PHYLLISA			
PEQUOT AVE K 4	292	R	2311	Null	TAYLOR ROBERT R TRUSTEE			
PEQUOT AVE L 1	292	R	2264	Null	WILDES ROBERT P JR			
PEQUOT AVE L 2	292	R	2280	Null	TERWILLIGER ELEANOR R			
PEQUOT AVE L 3	292	R	2296	Null	SIMS GREGORY S + DIANNE..			
PEQUOT AVE L 4	292	R	2312	Null	HADDAD DAVID S			
PEQUOT AVE M 1	292	R	2265	Null	STANLEY WILLIAM A			
PEQUOT AVE M 2	292	R	2281	Null	STERN BERNICE			
PEQUOT AVE M 3	292	R	2297	Null	BIG RED LLC			
PEQUOT AVE M 4	292	R	2313	Null	NEILAN HUBERT A + GRETA..			
PEQUOT AVE N 1	292	R	2266	Null	FEIBEL ARNOLD M			
PEQUOT AVE N 2	292	R	2282	Null	BEALS GRANVILLE JR			
PEQUOT AVE N 3	292	R	2298	Null	CROUCH DANIEL A + MARCL			
PEQUOT AVE N 4	292	R	2314	Null	FORD JANE C L/U			
PEQUOT AVE O 1	292	R	2267	Null	GILMARTIN JAMES + BRIGD			
PEQUOT AVE O 2	292	R	2283	Null	MAGGRINA M L/U			
PEQUOT AVE O 3	292	R	2299	Null	JAIVIN LEWISS + NAOMI D..			
PEQUOT AVE O 4	292	R	2315	Null	ARDAO ALBERT D			
PEQUOT AVE P 1	292	R	2268	Null	BETTS JAMES T O TRUSTE.			
PEQUOT AVE P 2	292	R	2284	Null	KUVALANKA BONNIE J			
PEQUOT AVE P 3	292	R	2300	Null	CHLUPSA JOHN E			
PEQUOT AVE P 4	292	R	2316	Null	SHEPAT IN MAXINE S			
PEQUOT AVE REAR	265	R	2431	F20	POULOS CAROL M			
	355	R	2191	G21	MITCHELL COLLEGE			
PERRY ST	11	R	2824	E17	SHULTZ WILLIAM R ETAL			
	14	R	2775	E17	ARISTIDOU CONSTANTNE			
	15	R	2825	E17	PRAYCAMERON H			
	16	R	2774	E17	BALDIROYC + MARYM			
	21	R	2826	E17	CASH SUSAN + DONALD			
	22	R	2773	E17	FELICIANO FELIX &			
	23	R	2827	E17	RICHARDS JACK M + LORRA.			
	25	R	2828	E17	DART DINO C			
	26	R	2772	E17	MARTELL MARGY +			
	31	R	2829	E17	HEGMANN ALFRED F JR			
	32	R	2770	E18	RODRIGUEZ EDGAR			
	35	R	2830	E17	ALMONTE ANDRES A			
	36	R	2769	E18	BERNADEAU JEAN &			
	37	R	2831	E17	FERNANDEZ NICOLA SP			
	40	R	2768	E18	NUNEZ AURA I			
	43	R	2832	E17	LONG ROBERT PETER			
44	R	2767	E18	LETHBRIDGE JUDITH SCOTT				
47	R	2834	E17	GALLAGHER ELISABETH M				
48	R	2766	E18	CURTIS RALPH M + JULIA C				
PHILLIPS ST	Null	C	7589	B07	ILLIANO PIETRO PAOLO &			
	8	R	7588	B07	JAMES NOAH III + SELINA A			
	18	R	7586	B07	GIBBS CLEVELAND A + HEIDI			
	21	R	7578	B07	DIERMAN ELAINE G			
	22	R	7585	B07	LE DAVID T + LINDA T			
	23	R	7579	B07	MACARTHUR DOUGAS			
	25	R	7580	B07	LINKE KATHERINE M			
	26	R	7584	B07	RUSSELL GERALDINE			
	27	R	7581	B07	SALCEDO JAKOBA + CHRIS..			
	38	R	7645	B07	DINOTO JOHN ESTATE			
	45	R	7640	B07	WESTON SCOTT + AUDREYL			
	47	R	7641	B07	CRUZ LILLIAN E			
	49	R	7642	B07	SAGITTARIUS COMPANY LLC			
	50	R	7631	B07	DUNN CHRISTOPHER W			
	51	R	7643	B07	CONTINO RAYMOND + DOR..			
	54	R	7630	B07	BUSHMAN MELVIN J + DESP..			
68	R	7629	B07	GEORGE ALEXANDER + VEN..				
72	R	7628	B07	FELDLAWRENCE CHARLES &				
74	R	7627	B07	TEJERA WILLIAM + ANA R				
76	R	7626	B07	GARCIA MARIA				
PK SPACE 20	Null	R	100545	Null	BEALS GRANVILLE JR			
PK SPACE 27	Null	R	2317	Null	ONEILL JAMES V			
Null	R	2082	F21	CONGREGATION AHAVATH ..				
11	R	2243	G20	MUNGER SUSAN				
16	R	2188	G20	RODENSKYLAWRENCE B + ...				
20	R	2187	G20	VARA JOSEPH V ESTATE OF ..				
21	R	2244	G20	ANCHORS MARK T SR				
28	R	2186	G20	SURPRENANT RANDALLS + ..				
30	R	2185	G20	PALOMBO ALICE L				
33	R	2245	G20	RICH LEONARD G				
38	R	2184	G21	BABOCK JUDITH M				
39	R	2140	G20	BLAKE HUGH D + KIMBERLY..				
40	R	2135	G21	40 PLANT STREET LLC				
41	R	2141	G20	MCDERMOTT JAMES R JR +				
46	R	2134	G21	SABBADINI MILVA				
50	R	2133	G21	BEAUDOIN RICHARD W &				
80	R	1923	F21	SMITH STEVEN P + KAREN L				
81	R	2112	F21	COOK KATHLEEN ONEILL + ...				
84	R	1922	F21	ROOT MARYANN L				
87	R	2113	F21	BARATZ FRANCIS STRTEE +				
90	R	1921	F21	ZALESNYPATRICIA C				
93	R	2114	F21	DRISCOLL JEREMY B + KIM..				
94	R	1920	F21	BLAND GORDON DJR + MIC..				
98	R	1919	F21	BOUCHARD JAE				
102	R	1918	F21	YAVENER MARTN				
103	R	2075	F21	BUSCETTO MICHAEL JR				
106	R	1917	F21	DADE REALTY COMPANY ILL..				
107	R	2076	F21	RUNYAN BARRYL +				

Sum of \$ Difference T wo-rate, Sum of \$ Difference AXI, Sum of \$ Difference AXI 5% and Sum of \$ Difference AXI + T wo-rate broken down by Street Name, Street Number, Tax Class, Parcel ID, Map and Owner Name. The data is filtered on Homeowner, which keeps False and T. The view is filtered on Parcel ID, Street Name, Tax Class and Owner Name. The Parcel ID filter excludes Null. The Street Name filter has multiple members selected. The Tax Class filter has multiple members selected. The Owner Name filter has multiple members selected.

\$ Difference by Street

Street Name	Street Number	Tax Class	Parcel ID	Map	Owner Name	ice AXI 5%	\$ Difference AXI + Two-rate
PEQUOT AVE K 3	292	R	2295	Null	GORTON PHYLLISA	\$38	-\$962
PEQUOT AVE K 4	292	R	2311	Null	TAYLOR ROBERT R TRUSTEE	\$38	-\$962
PEQUOT AVE L 1	292	R	2264	Null	WILDES ROBERT P JR	\$32	-\$1,019
PEQUOT AVE L 2	292	R	2280	Null	TERWILLIGER ELEANOR R	\$49	-\$860
PEQUOT AVE L 3	292	R	2296	Null	SIMS GREGORYS + DIANNE..	\$49	-\$860
PEQUOT AVE L 4	292	R	2312	Null	HADDAD DAVID S	\$49	-\$860
PEQUOT AVE M 1	292	R	2265	Null	STANLEY WILLIAM A	\$66	-\$692
PEQUOT AVE M 2	292	R	2281	Null	STERN BERNICE	\$66	-\$700
PEQUOT AVE M 3	292	R	2297	Null	BIG RED LLC	\$66	-\$692
PEQUOT AVE M 4	292	R	2313	Null	NEILAN HUBERT A + GRETA..	\$66	-\$692
PEQUOT AVE N 1	292	R	2266	Null	FEIBEL ARNOLD M	\$38	-\$962
PEQUOT AVE N 2	292	R	2282	Null	BEALS GRANVILLEA JR	\$49	-\$860
PEQUOT AVE N 3	292	R	2298	Null	CROUCH DANIEL A + MARCL	\$49	-\$860
PEQUOT AVE N 4	292	R	2314	Null	FORD JANE C L/U	\$49	-\$860
PEQUOT AVE O 1	292	R	2267	Null	GILMARTIN JAMES + BRIGD	\$41	-\$930
PEQUOT AVE O 2	292	R	2283	Null	MAGGIRINA M L/U	\$41	-\$930
PEQUOT AVE O 3	292	R	2299	Null	JAIVIN LEWISS + NAOMI D..	\$41	-\$930
PEQUOT AVE O 4	292	R	2315	Null	ARDAO ALBERT D	\$42	-\$922
PEQUOT AVE P 1	292	R	2268	Null	BETTS JAMES T CO TRUSTE.	\$74	-\$622
PEQUOT AVE P 2	292	R	2284	Null	KUVALANKA BONNIE J	\$73	-\$630
PEQUOT AVE P 3	292	R	2300	Null	CHLUPSA JOHN E	\$73	-\$630
PEQUOT AVE P 4	292	R	2316	Null	SHEPAT IN MAXINE S	\$73	-\$630
PEQUOT AVE REAR	265	R	2431	F20	POULOS CAROL M	-\$238	-\$139
	355	R	2191	G21	MITCHELL COLLEGE	-\$509	\$776
PERRY ST	11	R	2824	E17	SHULTZ WILLIAM R ETAL	-\$16	-\$468
	14	R	2775	E17	ARISTIDOU CONSTANTINE	-\$37	-\$452
	15	R	2825	E17	PRAYCAMERON H	-\$28	-\$453
	16	R	2774	E17	BALDIROYC + MARYM	-\$29	-\$449
	21	R	2826	E17	CASH SUSAN + DONALD	-\$107	-\$486
	22	R	2773	E17	FELICIANO FELIX &	-\$6	-\$439
	23	R	2827	E17	RICHARDS JACK M + LORRA..	-\$54	-\$461
	25	R	2828	E17	DART DINO C	\$54	-\$409
	26	R	2772	E17	MARTELL MARGY +	-\$37	-\$452
	31	R	2829	E17	HEGMANN ALFRED F JR	-\$70	-\$462
	32	R	2770	E18	RODRIGUEZ EDGAR	-\$25	-\$447
	35	R	2830	E17	ALMONTE ANDRES A	\$91	-\$387
	36	R	2769	E18	BERNADEAU JEAN &	\$36	-\$419
	37	R	2831	E17	FERNANDEZ NICOLAS P	\$32	-\$411
	40	R	2768	E18	NUNEZ AURA I	\$41	-\$417
	43	R	2832	E17	LONG ROBERT PETER	-\$39	-\$435
44	R	2767	E18	LETHBRIDGE JUDITH SCOTT	\$21	-\$426	
47	R	2834	E17	GALLAGHER ELISABETH M	-\$46	-\$474	
48	R	2766	E18	CURTIS RALPH M + JULIA C	\$23	-\$452	
PHILLIPS ST	Null	C	7589	B07	ILLIANO PIETRO PAOLO &	-\$455	\$1,451
	8	R	7588	B07	JAMES NOAH III + SELINA A	-\$19	-\$668
	18	R	7586	B07	GIBBS CLEVELAND A + HEIDI	-\$55	-\$680
	21	R	7578	B07	DIERMAN ELAINE G	-\$30	-\$674
	22	R	7585	B07	LE DAVID T + LINDA T	-\$35	-\$672
	23	R	7579	B07	MACARTHUR DOUGAS	-\$56	-\$675
	25	R	7580	B07	LINKE KATHERINE M	-\$66	-\$659
	26	R	7584	B07	RUSSELL GERALDINE	-\$52	-\$670
	27	R	7581	B07	SALCEDO JAKOBA + CHRIS..	-\$57	-\$673
	38	R	7645	B07	DINOTO JOHN ESTATE	-\$48	-\$666
	45	R	7640	B07	WESTON SCOTT + AUDREYL	-\$34	-\$658
	47	R	7641	B07	CRUZ LILLIAN E	-\$17	-\$651
	49	R	7642	B07	SAGITTARIUS COMPANY LLC	-\$43	-\$676
	50	R	7631	B07	DUNN CHRISTOPHER W	\$2	-\$650
	51	R	7643	B07	CONTINO RAYMOND + DOR..	-\$43	-\$612
	54	R	7630	B07	BUSHMAN MELVIN J + DESP..	-\$76	-\$685
68	R	7629	B07	GEORGE ALEXANDER + VEN..	-\$1	-\$651	
72	R	7628	B07	FELD LAWRENCE CHARLES &	-\$10	-\$658	
74	R	7627	B07	TEJERA WILLIAM + ANA R	-\$72	-\$688	
76	R	7626	B07	GARCIA MARIA	-\$4	\$14	
PK SPACE 20	Null	R	100545	Null	BEALS GRANVILLEA JR	\$1	-\$27
PK SPACE 27	Null	R	2317	Null	ONEILL JAMES V	\$1	-\$27
	Null	R	2082	F21	CONGREGATION AHAVATH ..	-\$295	\$940
	11	R	2243	G20	MUNGER SUSAN	-\$383	\$1,435
	16	R	2188	G20	RODENSKYLAWRENCE B + ...	-\$195	-\$151
	20	R	2187	G20	VARA JOSEPH V ESTATE OF ..	-\$143	-\$311
	21	R	2244	G20	ANCHORS MARK T SR	-\$102	-\$283
	28	R	2186	G20	SURPRENANT RANDALLS + ..	-\$127	-\$300
	30	R	2185	G20	PALOMBO ALICE L	-\$159	-\$314
	33	R	2245	G20	RICH LEONARD G	-\$73	-\$190
	38	R	2184	G21	BABOCK JUDITH M	-\$110	-\$289
	39	R	2140	G20	BLAKE HUGH D + KIMBERLY..	-\$136	-\$303
	40	R	2135	G21	40 PLANT STREET LLC	-\$106	-\$286
	41	R	2141	G20	MCDERMOTT JAMES JR +	-\$138	-\$308
	46	R	2134	G21	SABBADINI MILVA	-\$119	-\$292
	50	R	2133	G21	BEAUDOIN RICHARD W &	-\$62	-\$276
	80	R	1923	F21	SMITH STEVEN P + KAREN L	-\$29	-\$246
	81	R	2112	F21	COOK KATHLEEN ONEILL + ...	-\$82	-\$280
	84	R	1922	F21	ROOT MARYANN L	-\$144	-\$177
	87	R	2113	F21	BARATZ FRANCIS STREET +	-\$88	-\$292
	90	R	1921	F21	ZALESNYPATRICIA C	-\$110	-\$294
	93	R	2114	F21	DRISCOLL JEREMY B + KIM..	-\$86	-\$282
	94	R	1920	F21	BLAND GORDON D JR + MIC..	-\$90	-\$285
	98	R	1919	F21	BOUCHARD JAE	-\$109	-\$293
	102	R	1918	F21	YAVENER MARTIN	-\$129	-\$301
	103	R	2075	F21	BUSCETTO MICHAEL JR	-\$175	-\$317
PLANT ST	106	R	1917	F21	DADE REALTY COMPANY ILL..	-\$96	-\$276
	107	R	2076	F21	RUNYAN BARRY L +	-\$114	-\$292

Sum of \$ Difference Two-rate, Sum of \$ Difference AXI, Sum of \$ Difference AXI 5% and Sum of \$ Difference AXI + Two-rate broken down by Street Name, Street Number, Tax Class, Parcel ID, Map and Owner Name. The data is filtered on Homeowner, which keeps False and T. The view is filtered on Parcel ID, Street Name, Tax Class and Owner Name. The Parcel ID filter excludes Null. The Street Name filter has multiple members selected. The Tax Class filter has multiple members selected. The Owner Name filter has multiple members selected.

\$ Difference by Street

Street Name	Street Number	Tax Class	Parcel ID	Map	Owner Name	\$ Difference T wo-rate	\$ Difference AXI	\$ Difference AXI 5%
PLANT ST	110	R	1916	F21	VAMVAKIDES DOROTHYS +	\$132		-\$608
	111	R	2077	F21	ERASGA NOE O	\$136		-\$639
	115	R	2078	F21	BALENTINE CRAIG S	\$103		-\$558
	116	R	1915	F21	POWERS CLARE DEPETER +	\$181		-\$728
	119	R	2079	F21	WITKIN JANICE G	\$106		-\$510
	122	R	1914	F21	MICELIALISON M	\$138		-\$624
	126	R	1913	F21	LEWIS DAWN M	\$145		-\$637
	127	R	2081	F21	MONTAVON CHARLBNE M	\$162		-\$704
	130	R	1912	F21	DREA JOANNE CAROL	\$115		-\$481
	138	R	1911	F21	VELAZQUEZ CHERYL A	\$163		-\$692
	141	R	2084	F21	TARR DENNIS & PATRICIA	\$67		-\$443
	142	R	1910	F21	BRADYARRON + DIANE W	\$155		-\$671
	145	R	2085	F21	ARGARIN LUIS D + KARENA	-\$23		-\$244
	148	R	1909	F21	NEWTON LINDA S	\$149		-\$656
	152	R	1908	F21	HARRIS LAWRENCE R	\$91		-\$510
	153	R	2086	F21	GREAVES PATRICK E SR + C...	\$123		-\$534
	154	R	1907	F21	CARLONE NICOLE A	\$171		-\$709
	158	R	1906	F21	STARK LARRY A & PRISCILL	\$187		-\$748
	162	R	1905	F21	EDSON BRADLEY HORTON	\$181		-\$731
	165	R	2053	F21	ROGOLSKY PHYLLIS B TRUS.	\$34		-\$310
	166	R	1904	F21	CHARTIER RAYMOND J & M.	\$58		-\$339
	174	R	1903	F21	VOLKMAR PETER J & KARBNI	\$99		-\$559
	175	R	2054	F21	ASPINWALL ANDREW B +	\$133		-\$632
	7	R	5643	D11	MERCADO RAYMOND + CARL	\$24		-\$915
	11	R	5644	D11	KRAJEWSKI SALLYMAE + E...	-\$34		-\$758
	12	R	5573	D12	VELASQUEZ LISA	\$47		-\$990
	14	R	5571	D12	WILKINSON DEBORAH M +	-\$18		-\$799
	15	R	5645	D11	PERKINS SHERYLE	-\$90		-\$592
	20	R	5570	D12	SNYDER ALBERT C III	-\$94		-\$609
	23	R	5646	D12	BURTON J GILBERT	-\$34		-\$727
	24	R	5569	D12	CLARK DERRICK + KELLY	-\$87		-\$624
	27	R	5647	D12	RUIZ ISABEL L +	-\$65		-\$649
	28	R	5568	D12	LOPEZ ROSA M +	-\$15		-\$805
	29	R	5648	D12	HILARIO DOMINGA + ROSE...	-\$21		-\$804
	30	R	5567	D12	SOUFFRONT MARRA A	-\$154		-\$459
	31	R	5649	D12	SAVONA PAUL B + DELGAD...	-\$36		-\$767
	39	R	5622	D12	PROCHORENA WALTER P + ...	\$40		-\$956
	40	R	5587	D12	GOODWIN VAUGHN D + JO...	\$29		-\$928
	47	R	5623	D12	POTTER CHARLES E JR + C...	\$29		-\$930
POST HILL PL	Null	R	102926	E09	WHITE DIANE H	\$222		\$259
	1	R	6227	E09	CUSHMAN SYLVIA A	-\$65		-\$585
	7	R	4393	E14	ANGULO ENRIQUE	-\$4		-\$841
	8	R	4362	E15	PRATT KEVIN G + BARBARA L	-\$71		-\$713
PRATT ST	10	R	4361	E15	PRATT KEVIN G + BARBARA L	\$201		\$234
	19	R	4394	E15	ANGULO ENRIQUE	-\$5		-\$829
	20	R	4360	E15	FOLEY JOSHUA H	\$13		-\$889
	1	R	4867	E12	MCLAUGHLIN COMPANIES L.	-\$8		-\$964
	7	R	4868	E12	MCLAUGHLIN COMPANIES L.	-\$60		-\$824
	33	R	5137	E13	OLD IRONSIDES LLC	-\$51		-\$869
	34	R	4823	E13	HANSER TIMOTHY +	-\$4		-\$976
	37	R	5138	E13	PEARSON JOHN A & GERALD...	\$21		-\$1,050
	41	R	5139	E13	MISH MICHAEL +	-\$21		-\$950
PREST ST	42	R	4822	E13	BAYLISS JOSEPHINE	-\$19		-\$933
	44	R	5122	E13	GATHERS GLORWA J	-\$60		-\$836
	47	R	5140	E13	DEUTSCHE NATL BANK TRU.	-\$47		-\$874
	48	R	5121	E13	US BANK ASSOC TRUST EE	-\$32		-\$902
	49	R	5141	E13	FRANK ALBERT	-\$1		-\$988
	52	C	5120	E13	LMK PROPERTY LLC	\$214		-\$50
	53	R	5142	E13	DEUTSCHE BANK NATL TRU.	-\$134		-\$649
	3	R	5995	F11	BOYD BLANCHE M +	-\$17		-\$766
	7	R	5996	F11	DOWLING ROBERT M	-\$39		-\$718
	9	R	5997	F11	WETMUR JOHN G	-\$46		-\$679
	10	R	6005	F11	WOOD DERRON M	-\$309		-\$22
	13	R	5998	F11	SOMERS MARK J	\$8		-\$812
PROSPECT ST	16	R	6004	F11	BENJAMIN MATTHEW A + C.	-\$116		-\$509
	17	R	5999	F11	MOSER JAMES J	-\$61		-\$641
	19	R	6000	F11	GOOD JESSE M +	-\$50		-\$667
	20	R	6003	F11	DOYLE KEVIN	\$9		-\$811
	25	R	5984	F11	RYAN TESSISAKA TESSIE T...	-\$105		-\$513
	26	C	6002	F11	HOXSIE HOUSE LLC	-\$175		\$365
	14	R	980	H24	FREDERICK RICHARD + HOL...	\$421		-\$81
	17	R	999	H24	SEVOS ROSEMARIE T	\$263		\$124
QUINNIPEAG AVE	19	R	1000	H24	EPSTEIN SUSAN PAULSON + ...	\$29		-\$118
	20	R	979	H24	DRISCOLL DANIEL H + ROSE...	\$465		-\$275
	26	R	978	H24	PECK SUSAN H	\$335		-\$37
QUINNIPEAG ISLA...	Null	R	100354	H25	MARIANI LINDA L +	\$30		\$35
RAY ST	9	R	2591	E20	ARMSTRONG RICHARD B + ...	\$148		-\$901
	11	R	2590	E20	ROCHET THOMASE	\$100		-\$752
	8	C	6573	D09	HABITAT FOR HUMANITY O.	\$172		\$200
	10	R	6572	D09	ROCHE CHRISTOPHR	-\$7		-\$779
	15	R	6540	D09	PECK AKILD	\$95		-\$887
	18	R	6571	D09	LANCASTER MICHAEL W	\$34		-\$878
	20	R	6570	D09	MCQUAY SHARMA ME	\$49		-\$934
	21	R	6564	D09	ENNISS ANGEL C +	\$46		-\$887
	22	R	6569	D09	WILSON ERROL G	\$57		-\$942
	26	R	6568	D09	SALAS GUSTAVO ALBERTO	\$65		-\$955
	27	R	6566	D09	HENRY BLAIR + BLYTHE	\$78		-\$977
	34	R	6567	D09	MONTEFRANK J & DIANE T (...)	\$69		-\$963
	35	R	6846	D09	LORD GEORGE H	\$74		-\$863
	38	R	6869	D09	PAIRE JAMAL R	\$33		-\$869
RAYMOND ST	39	R	6847	D08	BURGOS MERCEDES J	\$30		-\$862

Sum of \$ Difference T wo-rate, Sum of \$ Difference AXI, Sum of \$ Difference AXI 5% and Sum of \$ Difference AXI + T wo-rate broken down by Street Name, Street Number, Tax Class, Parcel ID, Map and Owner Name. The data is filtered on Homeowner, which keeps False and T. The view is filtered on Parcel ID, Street Name, Tax Class and Owner Name. The Parcel ID filter excludes Null. The Street Name filter has multiple members selected. The Tax Class filter has multiple members selected. The Owner Name filter has multiple members selected.

\$ Difference by Street

Street Name	Street Number	Tax Class	Parcel ID	Map	Owner Name	ice AXI 5%	\$ Difference AXI + Two-rate
PLANT ST	110	R	1916	F21	VAMVAKIDES DOROTHYS +	-\$110	-\$281
	111	R	2077	F21	ERASGA NOEO	-\$113	-\$301
	115	R	2078	F21	BALENTINE CRAIG S	-\$86	-\$289
	116	R	1915	F21	POWERS CLARE DEPETER +	-\$151	-\$298
	119	R	2079	F21	WITKIN JANICE G	-\$88	-\$245
	122	R	1914	F21	MICELIALISON M	-\$115	-\$285
	126	R	1913	F21	LEWIS DAWN M	-\$121	-\$284
	127	R	2081	F21	MONTAVON CHARLNE M	-\$135	-\$311
	130	R	1912	F21	DREA JOANNE CAROL	-\$96	-\$205
	138	R	1911	F21	VELAZQUEZ CHERYL A	-\$136	-\$299
	141	R	2084	F21	TARR DENNIS & PATRICIA	-\$56	-\$255
	142	R	1910	F21	BRADYARRON + DIANE W	-\$129	-\$296
	145	R	2085	F21	ARGARIN LUIS D + KARENA	\$19	-\$243
	148	R	1909	F21	NEWTON LINDA S	-\$124	-\$292
	152	R	1908	F21	HARRIS LAWRENCE R	-\$76	-\$270
	153	R	2086	F21	GREAVES PATRICK E SR + C...	-\$103	-\$235
	154	R	1907	F21	CARLONE NICOLE A	-\$143	-\$299
	158	R	1906	F21	STARK LARRY A & PRISCILL	-\$156	-\$304
	162	R	1905	F21	EDSON BRADLEY HORTON	-\$151	-\$302
	165	R	2053	F21	ROGOLSKY PHYLLIS B TRUS...	-\$29	-\$199
	166	R	1904	F21	CHARTIER RAYMOND J & M.	-\$49	-\$183
	174	R	1903	F21	VOLKMAR PETER J & KARNL	-\$82	-\$298
	175	R	2054	F21	ASPINWALL ANDREW B +	-\$111	-\$300
	7	R	5643	D11	MERCADO RAYMOND + CARL	-\$20	-\$719
	11	R	5644	D11	KRAJEWSKI SALLY MAE + E...	\$28	-\$687
	12	R	5573	D12	VELASQUEZ LISA	-\$39	-\$743
	14	R	5571	D12	WILKINSON DEBORAH M +	\$15	-\$693
	15	R	5645	D11	PERKINS SHERYLE	\$75	-\$644
	20	R	5570	D12	SNYDER ALBERT C III	\$78	-\$665
	23	R	5646	D12	BURTON J GILBERT	\$28	-\$662
	24	R	5569	D12	CLARK DERRICK + KELLY	\$73	-\$667
	27	R	5647	D12	RUIZ ISABEL L +	\$55	-\$650
	28	R	5568	D12	LOPEZ ROSA M +	\$13	-\$694
	29	R	5648	D12	HILARIO DOMINGA + ROSE...	\$18	-\$704
	30	R	5567	D12	SOUFFRONT MARA A	\$128	-\$642
	31	R	5649	D12	SAVONA PAUL B + DELGAD...	\$30	-\$698
	39	R	5622	D12	PROCHORENA WALTER P + ...	-\$33	-\$727
	40	R	5587	D12	GOODWIN VAUGHN D + JO...	-\$24	-\$722
	47	R	5623	D12	POTTER CHARLES E JR + C...	-\$24	-\$723
POST HILL PL	Null	R	102926	E09	WHITE DIANE H	-\$186	\$591
	1	R	6227	E09	CUSHMAN SYLVIA A	\$55	-\$597
	7	R	4393	E14	ANGULO ENRIQUE	\$3	-\$705
	8	R	4362	E15	PRATT KEVIN G + BARBARA L	\$59	-\$712
PRATT ST	10	R	4361	E15	PRATT KEVIN G + BARBARA L	-\$168	\$535
	19	R	4394	E15	ANGULO ENRIQUE	\$4	-\$697
	20	R	4360	E15	FOLEY JOSHUA H	-\$11	-\$716
	1	R	4867	E12	MCLAUGHLIN COMPANIES L.	\$7	-\$815
	7	R	4868	E12	MCLAUGHLIN COMPANIES L.	\$50	-\$786
	33	R	5137	E13	OLD IRONSIDES LLC	\$42	-\$807
	34	R	4823	E13	HANSER TIMOTHY +	\$3	-\$817
	37	R	5138	E13	PEARSON JOHN A & GERAL...	-\$17	-\$837
	41	R	5139	E13	MISH MICHAEL +	\$17	-\$824
PREST ST	42	R	4822	E13	BAYLISS JOSEPHINE	\$15	-\$807
	44	R	5122	E13	GATHERS GLORWA J	\$50	-\$797
	47	R	5140	E13	DEUTSCHE NATL BANK TRU.	\$40	-\$806
	48	R	5121	E13	US BANK ASSOC TRUST EE	\$27	-\$803
	49	R	5141	E13	FRANK ALBERT	\$0	-\$821
	52	C	5120	E13	LMK PROPERTY LLC	-\$179	\$321
	53	R	5142	E13	DEUTSCHE BANK NATL TRU.	\$111	-\$766
	3	R	5995	F11	BOYD BLANCHE M +	\$14	-\$666
	7	R	5996	F11	DOWLING ROBERT M	\$33	-\$663
	9	R	5997	F11	WETMUR JOHN G	\$39	-\$643
	10	R	6005	F11	WOOD DERRON M	\$258	-\$542
	13	R	5998	F11	SOMERS MARK J	-\$7	-\$661
PROSPECT ST	16	R	6004	F11	BENJAMIN MATTHEW A + C.	\$97	-\$619
	17	R	5999	F11	MOSER JAMES J	\$51	-\$636
	19	R	6000	F11	GOOD JESSE M +	\$42	-\$639
	20	R	6003	F11	DOYLE KEVIN	-\$8	-\$658
	25	R	5984	F11	RYAN TESSISAKA TESSIE T...	\$88	-\$604
	26	C	6002	F11	HOXSIE HOUSE LLC	\$146	\$6
	14	R	980	H24	FREDERICK RICHARD + HOL...	-\$352	\$646
	17	R	999	H24	SEVOS ROSEMARIE T	-\$219	\$547
QUINNIPEAG AVE	19	R	1000	H24	EPSTEIN SUSAN PAULSON +...	-\$24	-\$50
	20	R	979	H24	DRISCOLL DANIEL H + ROSE...	-\$388	\$558
	26	R	978	H24	PECK SUSAN H	-\$280	\$537
QUINNIPEAG ISLA...	Null	R	100354	H25	MARIANI LINDA L +	-\$25	\$79
RAYST	9	R	2591	E20	ARMSTRONG RICHARD B + ...	-\$123	-\$498
	11	R	2590	E20	ROCHET HOMASE	-\$84	-\$455
	8	C	6573	D09	HABITAT FOR HUMANITY O.	-\$143	\$457
	10	R	6572	D09	ROCHE CHRISTOPHR	\$5	-\$658
	15	R	6540	D09	PECK AKILD	-\$79	-\$576
	18	R	6571	D09	LANCASTER MICHAEL W	-\$29	-\$671
	20	R	6570	D09	MCQUAY SHARMA ME	-\$41	-\$693
	21	R	6564	D09	ENNISS ANGEL C +	-\$38	-\$659
	22	R	6569	D09	WILSON ERROL G	-\$48	-\$686
	26	R	6568	D09	SALAS GUSTAVO ALBERTO	-\$54	-\$683
	27	R	6566	D09	HENRY BLAIR + BLYTHE	-\$65	-\$679
	34	R	6567	D09	MONTEFRANK J & DIANE T (...)	-\$57	-\$684
	35	R	6846	D09	LORD GEORGE H	-\$62	-\$592
	38	R	6869	D09	PAIRE JAMAL R	-\$27	-\$667
RAYMOND ST	39	R	6847	D08	BURGOS MERCEDES J	-\$25	-\$665

Sum of \$ Difference Two-rate, Sum of \$ Difference AXI, Sum of \$ Difference AXI 5% and Sum of \$ Difference AXI + Two-rate broken down by Street Name, Street Number, Tax Class, Parcel ID, Map and Owner Name. The data is filtered on Homeowner, which keeps False and T. The view is filtered on Parcel ID, Street Name, Tax Class and Owner Name. The Parcel ID filter excludes Null. The Street Name filter has multiple members selected. The Tax Class filter has multiple members selected. The Owner Name filter has multiple members selected.

\$ Difference by Street

Street Name	Street Number	Tax Class	Parcel ID	Map	Owner Name	\$ Difference T wo-rate	\$ Difference AXI	\$ Difference AXI 5%	
RAYMOND ST	44	R	6868	D09	PONCE LUISA E AKA				
	47	R	6848	D08	LOPRESTO NANCY B				
	50	R	6867	D08	FISHER APRIL L				
	51	R	6849	D08	BUTLER MARY E				
	52	R	6866	D08	SHEA JOSEPH C + LOUISE				
	53	R	6850	D08	KARAM TANIKS				
	55	R	6851	D08	MCCLENTON DEBRA L				
	56	R	6865	D08	HEMPSTEAD FRANK W + JO...				
	59	R	6852	D08	DANIELSMARIE E & THEOD...				
	60	R	6864	D08	HILARIO MIRIAM				
	63	R	6853	D08	HARRISON NORMAN W JR				
	66	R	6863	D08	TORRESHERMINIA + JUAN...				
	67	R	6854	D08	GONZALEZ JENNIE + DAVID				
	68	R	6862	D08	CERRETO ROSE M				
	71	R	6855	D08	WIMBERLY CARLOS M				
	72	R	6861	D08	SMITH MICHELLE D				
	74	R	6860	D08	STRAFACI VIRGINIA				
	75	R	6856	D08	QUINONES NELSON & MADE...				
	81	R	6857	D08	MACK DIANA L				
	84	R	6859	D08	MACK DIANA L				
	RAYMOND ST EXT	88	R	6827	D08	RIVERA RAMON MENDEZ +			
		96	R	6858	D08	WHITAKER TODDE + PATRIC...			
		97	R	6885	D08	STURGESRALPH W + GEOR...			
		103	R	6886	D08	SOUSA DAVID			
107		R	6887	D08	BRENNAN DIANE M				
109		R	6888	D08	MORAN THOMASA + BILLIE...				
115		R	6889	D08	RODRIGUEZ ANA C				
121		R	6890	D08	MURPHY DONALD TIMOTHY				
125		R	6891	C08	CAR SERVICE INC				
REDDEN AVE		6	C	5048	D13	6 REDDEN AVE LLC			
	11	R	5188	D13	LEE JAMES F &				
	17	R	5189	D13	GEORGE KEITH				
	25	R	5194	D13	DEUTSCHE BANK NATL TRU...				
	29	R	5195	D13	WALKER DIANA L				
	45	R	5196	D13	ZAYAS ELFRENE M				
	53	R	5198	D13	MONTANARI MILDRED				
	74	C	5028	D13	PERSI ANGELINE G				
	Null	C	4734	F13	SANTER MAYER +				
	Null	C	4746	F13	COLLINS JON & CHRISTOPH...				
REED ST	18	R	4761	F13	MCKELVIN HAROLD + IZARE...				
	19	C	4747	F13	COLLINS JON S + CHRISTO...				
	20	R	4760	F13	DELA CRUZ GABRIEL JR				
	21	C	4748	F13	COLLINS JON + CHRISTOPH...				
	22	R	4759	F13	MARSTON WILLIAM F + NA...				
	28	R	4758	F13	ANDRENICO EUR OBAS				
	34	R	4756	F13	WHITE GEORGE				
	40	R	4755	F13	BURTON RUSSELL P				
	44	R	4754	F13	DIAZ NESTOR J + CARMEN R				
	48	R	4753	F13	ALVAREZ GLADIS				
	50	C	4751	F13	AWWA BASSAM				
	54	C	4750	F13	ACTION AMUSEMENTS & VE...				
	REYBURN RD	62	R	917	G25	WEINER BARRY & CYNTHIA C			
		70	R	916	G25	SHAKKOUR LELA			
Null		R	918	H25	KLEIMAN DOROTHY G				
5		R	880	G24	PELLIZI VIRGINIA				
7		R	881	G24	ROOK RITA C				
8		R	895	G24	TISCHER MARY T				
14		R	923	G24	WEISS ANDREW				
17		R	882	G25	KATZ ISIDORE + SAFRA				
24		R	922	G24	RACHLEFF NAOMI				
25		R	883	G25	KIRSCH STEVEN J +				
REYOUINN ST	28	R	921	G25	PATTERSON WINIFRED EST...				
	34	R	920	G25	KARPDANIEL N				
	39	R	884	G25	LOOMIS RONALD N + ST GE...				
	47	R	891	G25	ROSETTA FRANK J JR +				
	48	R	919	G25	EWING DANA M + SHIRLEY...				
	107	R	892	G25	PETERSON MARC C + TODD...				
	RICHMOND ST	11	R	3574	D17	RODRIGUEZ JUANA + REBE...			
		15	R	2886	D17	BENNETT AMYS			
		5	R	7519	D06	KRIPPS MICHELE A			
	RIDGEVIEW CIR	11	R	7520	D06	CARLSON JANICE C			
12		R	7493	D06	GAFOOR MABEL +				
15		R	7521	D06	HOY ROBERT L JR				
19		R	7522	D06	ECHERRIAN YELA YIMENA				
23		R	7523	D06	JOSEPH JEANINE				
27		R	7524	D06	GARCIA JOSE S				
30		R	7492	D06	CASSAR JOEL C				
31		R	7525	D06	ORBE PATRICA C				
35		R	7526	D06	BARRETO JR ENRIQUE B+				
40		R	7491	D06	REYES BEATRIZ				
41		R	7527	D06	CHAPADOS STEVEN J + SUS...				
45		R	7528	D05	MARIN SANDRA E +				
48		R	7490	D06	ZAITER-DEGONZALEZ MARIA				
49		R	7529	D05	UMLAND BRIAN M + TAMIE				
53		R	7530	D05	LONG RICHARD K + NANCY				
57		R	7531	D05	DEBARROS MARGARET				
60		R	7489	D06	RAMOS RUFINA				
61		R	7532	D05	COSTA JOHN J & CLAUDETTE				
65		R	7533	D06	AALUND ASTRID				
69		R	7534	D06	ORBE PATRICA C				
RIVERSIDE HTS	Null	R	7258	F06	CONLEY WILLIAM W				

Sum of \$ Difference T wo-rate, Sum of \$ Difference AXI, Sum of \$ Difference AXI 5% and Sum of \$ Difference AXI + T wo-rate broken down by Street Name, Street Number, Tax Class, Parcel ID, Map and Owner Name. The data is filtered on Homeowner, which keeps False and T. The view is filtered on Parcel ID, Street Name, Tax Class and Owner Name. The Parcel ID filter excludes Null. The Street Name filter has multiple members selected. The Tax Class filter has multiple members selected. The Owner Name filter has multiple members selected.

\$ Difference by Street

Street Name	Street Number	Tax Class	Parcel ID	Map	Owner Name	ice AXI 5%	\$ Difference AXI + Two-rate
RAYMOND ST	44	R	6868	D09	PONCE LUISA E AKA	\$93	-\$615
	47	R	6848	D08	LOPRESTO NANCY B	-\$46	-\$677
	50	R	6867	D08	FISHER APRIL L	-\$37	-\$675
	51	R	6849	D08	BUTLER MARY E	-\$56	-\$681
	52	R	6866	D08	SHEA JOSEPH C + LOUISE	-\$6	-\$661
	53	R	6850	D08	KARAM TANIKS	\$25	-\$646
	55	R	6851	D08	MCCLEINTON DEBRA L	-\$52	-\$681
	56	R	6865	D08	HEMPSTEAD FRANK W + JO...	-\$42	-\$677
	59	R	6852	D08	DANIELSMARIE E & THEOD...	-\$26	-\$672
	60	R	6864	D08	HILARIO MIRIAM	\$20	-\$650
	63	R	6853	D08	HARRISON NORMAN W JR	-\$2	-\$663
	66	R	6863	D08	TORRESHERMINIA + JUAN...	-\$34	-\$663
	67	R	6854	D08	GONZALEZ JENNIE + DAVID	-\$38	-\$678
	68	R	6862	D08	CERRETO ROSE M	-\$50	-\$712
	71	R	6855	D08	WIMBERLY CARLOS M	-\$42	-\$681
	72	R	6861	D08	SMITH MICHELLE D	-\$48	-\$685
	74	R	6860	D08	STRAFACI VIRGINIA	-\$22	-\$666
	75	R	6856	D08	QUINONES NELSON & MADE...	-\$48	-\$682
	81	R	6857	D08	MACK DIANA L	-\$16	-\$666
	84	R	6859	D08	MACK DIANA L	\$58	-\$611
RAYMOND ST EXT	88	R	6827	D08	RIVERA RAMON MENDEZ +	-\$67	-\$610
	96	R	6858	D08	WHITAKER TODDE + PATRIC...	-\$58	-\$687
	97	R	6885	D08	STURGESRALPH W + GEOR...	-\$6	-\$666
	103	R	6886	D08	SOSA DAVID	-\$16	-\$657
	107	R	6887	D08	BRENNAN DIANE M	-\$18	-\$656
	109	R	6888	D08	MORAN THOMASA + BILLIE...	-\$68	-\$700
	115	R	6889	D08	RODRIGUEZ ANA C	-\$28	-\$597
	121	R	6890	D08	MURPHY DONALD TIMOTHY	-\$32	-\$664
125	R	6891	C08	CAR SERVICE INC	-\$24	-\$664	
REDDEN AVE	6	C	5048	D13	6 REDDEN AVE LLC	\$185	\$613
	11	R	5188	D13	LEE JAMES F &	-\$38	-\$724
	17	R	5189	D13	GEORGE KEITH	-\$39	-\$723
	25	R	5194	D13	DEUTSCHE BANK NATL TRU...	-\$47	-\$727
	29	R	5195	D13	WALKER DIANA L	-\$36	-\$722
	45	R	5196	D13	ZAYAS ELFREN M	-\$28	-\$642
	53	R	5198	D13	MONTANARI MILDRED	-\$40	-\$718
74	C	5028	D13	PERSI ANGELINE G	-\$95	-\$130	
REED ST	Null	C	4734	F13	SANTER MAYER +	-\$849	\$2,706
	Null	C	4746	F13	COLLINS JON + CHRISTOPH...	-\$333	\$145
	18	R	4761	F13	MCKELVIN HAROLD + IZARE...	\$94	-\$741
	19	C	4747	F13	COLLINS JON S + CHRISTO...	-\$106	-\$550
	20	R	4760	F13	DELA CRUZ GABRIEL JR	\$62	-\$737
	21	C	4748	F13	COLLINS JON + CHRISTOPH...	-\$189	\$602
	22	R	4759	F13	MARSTON WILLIAM F + NA...	-\$154	\$491
	28	R	4758	F13	ANDRENICO EUR OBAS	\$18	-\$744
	34	R	4756	F13	WHITE GEORGE	\$64	-\$731
	40	R	4755	F13	BURTON RUSSELL P	-\$5	-\$767
	44	R	4754	F13	DIAZ NESTOR J + CARMEN R	\$70	-\$734
	48	R	4753	F13	ALVAREZ GLADIS	\$87	-\$741
	50	C	4751	F13	AWWA BASSAM	-\$259	\$826
	54	C	4750	F13	ACTION AMUSEMENTS & VE...	-\$221	\$477
REYBURN RD	62	R	917	G25	WEINER BARRY + CYNTHIA C	\$42	\$158
	70	R	916	G25	SHAKKOUR LELA	-\$113	\$26
	Null	R	918	H25	KLEIMAN DOROTHY G	-\$400	\$1,275
REYQUINN ST	5	R	880	G24	PELLIZI VIRGINIA	-\$189	-\$106
	7	R	881	G24	ROOK RITA C	-\$215	-\$115
	8	R	895	G24	TISCHER MARY T	-\$159	-\$39
	14	R	923	G24	WEISS ANDREW	-\$99	\$1
	17	R	882	G25	KATZ ISIDORE + SAFRA	-\$118	-\$60
	24	R	922	G24	RACHLEFF NAOMI	-\$51	\$45
	25	R	883	G25	KIRSCH STEVEN J +	-\$149	-\$74
	28	R	921	G25	PATTERSON WINIFRED EST...	-\$120	-\$39
	34	R	920	G25	KARPDANIEL N	-\$127	\$34
	39	R	884	G25	LOOMIS RONALD N + ST GE...	\$24	\$123
	47	R	891	G25	ROSETTA FRANK J JR +	-\$199	-\$22
	48	R	919	G25	EWING DANA M + SHIRLEY...	-\$75	\$339
	107	R	892	G25	PETERSON MARC C + TODD...	-\$372	\$1,184
RICHMOND ST	11	R	3574	D17	RODRIGUEZ JUANA + REBE...	-\$111	-\$506
	15	R	2886	D17	BENNETT AMYS	-\$31	-\$468
RIDGEVIEW CIR	5	R	7519	D06	KRIPPS MICHELE A	-\$125	-\$413
	11	R	7520	D06	CARLSON JANICE C	-\$98	-\$494
	12	R	7493	D06	GAFOOR MABEL +	-\$66	-\$538
	15	R	7521	D06	HOY ROBERT L JR	-\$89	-\$556
	19	R	7522	D06	ECHERRIAN YELA YIMENA	-\$35	-\$559
	23	R	7523	D06	JOSEPH JEANINE	-\$82	-\$592
	27	R	7524	D06	GARCIA JOSE S	-\$64	-\$587
	30	R	7492	D06	CASSAR JOEL C	-\$87	-\$492
	31	R	7525	D06	ORBE PATRICA C	-\$81	-\$595
	35	R	7526	D06	BARRETT JR ENRIQUE B+	-\$58	-\$579
	40	R	7491	D06	REYES BEATRIZ	-\$79	-\$536
	41	R	7527	D06	CHAPADOS STEVEN J + SUS...	-\$77	-\$577
	45	R	7528	D05	MARIN SANDRA E +	-\$66	-\$543
	48	R	7490	D06	ZAITER-DEGONZALEZ MARA	-\$87	-\$544
	49	R	7529	D05	UMLAND BRIAN M + TAMI E	-\$99	-\$499
	53	R	7530	D05	LONG RICHARD K + NANCY	-\$75	-\$483
	57	R	7531	D05	DEBARROS MARGARET	-\$88	-\$513
	60	R	7489	D06	RAMOS RUFINA	-\$72	-\$572
	61	R	7532	D05	COSTA JOHN J + CLAUDETTE	-\$54	-\$517
65	R	7533	D06	AALUND ASTRID	-\$73	-\$560	
69	R	7534	D06	ORBE PATRICA C	-\$72	-\$566	
RIVERSIDE HTS	Null	R	7258	F06	CONLEY WILLIAM W	-\$210	\$669

Sum of \$ Difference Two-rate, Sum of \$ Difference AXI, Sum of \$ Difference AXI 5% and Sum of \$ Difference AXI + Two-rate broken down by Street Name, Street Number, Tax Class, Parcel ID, Map and Owner Name. The data is filtered on Homeowner, which keeps False and T. The view is filtered on Parcel ID, Street Name, Tax Class and Owner Name. The Parcel ID filter excludes Null. The Street Name filter has multiple members selected. The Tax Class filter has multiple members selected. The Owner Name filter has multiple members selected.



\$ Difference by Street

Street Name	Street Number	Tax Class	Parcel ID	Map	Owner Name	\$ Difference T wo-rate	\$ Difference AXI	\$ Difference AXI 5%
RIVERSIDE HTS	76	R	7259	F06	DEUTSCHE BANK NAT L TRU.	\$80		-\$854
	Null	R	3102	F18	GAVITT MARLOU	\$202		\$235
	12	R	3269	E17	GRANT BRUCE R	\$14		-\$889
	25	R	3191	E17	WERNER WENDY J	-\$11		-\$712
	31	R	3149	E17	WAMBACH KONRAD J	-\$36		-\$760
	35	R	3150	E17	CASIMONO JESSE ET AL	-\$42		-\$746
	41	R	3151	E17	CASTRO CELIDET	\$38		-\$939
	43	R	3152	E17	BH MANAGEMENT GROUP L	\$17		-\$896
	47	R	3153	E17	MORGAN SCOTT W	\$7		-\$825
	50	R	3113	F17	TERRY DANIEL &	-\$250		-\$216
	51	R	3154	E17	WHITE CONSTANCE A	\$4		-\$857
	52	R	3112	E17	VARGAS IRIS +	\$6		-\$867
	58	R	3111	E17	GHARIOS ABROZEE	-\$82		-\$642
	59	R	3155	E17	TIRADO JUAN D JR	-\$69		-\$678
	62	R	3110	E17	CRUZERICH A O + RICARDO	-\$13		-\$817
	63	R	3156	E17	WILSON DANIELLE	\$5		-\$845
	66	R	3109	E17	DAMON RICHARD R & JESSI	-\$7		-\$785
	69	R	3157	E17	RIVERA RAUL	\$23		-\$920
	73	R	3158	E18	BROWN ISABEL	-\$108		-\$567
	77	R	3159	E18	RENZONI LEONE E + LEONA	-\$150		-\$765
RIVERVIEW AVE	85	R	3160	E18	BOURASSA DARRYL J + MA	\$41		-\$950
	87	R	3161	E18	BOOKMAN THOMAS L JR	-\$36		-\$761
	88	R	3145	F18	OLD IRONSIDES LLC	-\$48		-\$708
	91	R	3162	E18	PETRONE JOHN	-\$102		-\$597
	94	R	3144	F18	MARTIN JOHN JR + LISA M	\$17		-\$898
	97	R	3163	E18	DICKEY DOUGLAS	-\$9		-\$831
	100	R	3143	F18	BUTLER KENNETH	\$15		-\$892
	101	R	3164	E18	HARTLING ROBERT	-\$91		-\$628
	102	R	3142	F18	TODD PATRICK A	-\$8		-\$826
	105	R	3165	E18	KANG DAVID +	-\$72		-\$675
	108	R	3141	F18	VLAUN JAMES J + CHARLOT	-\$17		-\$792
	112	C	3140	F18	GREEN EDWARD E + PRISCIL	\$233		-\$363
	113	R	3097	F18	PEERY MICHAEL J	\$10		-\$885
	114	R	3139	F18	WILLIAMS MICHAEL	\$61		-\$986
	115	R	3098	F18	TURNER SARAH E	-\$31		-\$782
	117	R	3099	F18	KERSEY RONALD L + CHRIS	-\$14		-\$825
	119	R	3100	F18	ADAMS SHAWN L	-\$66		-\$694
	120	R	3104	F18	DLUGOZIMA JOHN	-\$6		-\$872
	121	R	3101	F18	GAVITT MARLOU	-\$11		-\$837
	130	R	3103	F18	GARCIA ROBERTO + CYNTH	-\$36		-\$794
RIVERVIEW AVE R	Null	R	3115	F17	VARGAS IRIS +	\$8		\$9
	Null	R	3351	F16	MCLAUGHLIN FRANK	\$152		\$177
	Null	R	3414	F16	PALMER FREDERICK	\$137		\$74
	10	R	3354	F16	LOPEZ RODRIGO + MARIA	\$42		-\$953
	15	R	3419	E16	RATNECHT JOHN E III	\$26		-\$732
	16	R	3353	F16	TELEMAQUE REUBEN B A ET	-\$20		-\$776
	22	R	3352	F16	MCLAUGHLIN AMBLA	\$34		-\$937
	25	R	3415	F16	HUMPHREVILLE RICHARD L	\$104		-\$37
	30	R	3350	F16	MCELREATH STEVEN J	\$50		-\$978
	34	R	3349	F16	RUSSELL JOHN JR	\$30		-\$924
	38	R	3348	F16	MINGO MELISSA A	\$49		-\$972
	44	R	3347	F16	WILSON EARL J + LILLIE	\$46		-\$980
	48	R	3369	F16	NUNES FRANCIS P + JULIEN	\$35		-\$943
ROCKBOURNE AVE	3	R	322	H26	RICH LEONARD G + GLORIA J	\$191		-\$763
	5	R	324	H26	RICH GLORIA J + LEONARD G	\$142		-\$644
ROCKBOURNE LN	7	R	326	H26	RUITTO SALVATORE + JOA	-\$60		-\$140
	9	R	5579	E12	PELLOT LUIS R SR	-\$28		-\$774
	10	R	5259	E12	NORMAN JOHN E III	-\$10		-\$822
	11	R	5580	E12	BOB CHARLES +	-\$16		-\$803
	16	R	5258	E12	DADDONA PATRICK A	\$56		-\$988
	17	R	5581	D12	MIDDLETON CATHEM	-\$9		-\$820
	21	R	5582	D12	CHEN JI GENG	-\$80		-\$644
	22	R	5257	E12	QUINONES WILLIE JR + LIZ	-\$19		-\$800
	24	R	5256	D12	ENCARNACION BERTY U	-\$39		-\$750
	25	R	5583	D12	DEVEAU CHRISTOPHER J	-\$57		-\$716
	28	R	5255	D12	ROBINSON JAMES H JR	-\$37		-\$757
	39	R	5292	D12	SILVA CHRISTOPHER + LAU	-\$19		-\$810
	40	R	5249	D12	YEOAH-AFARI KWAKU	-\$11		-\$823
	42	R	5248	D12	LANCASTER SPENCER LU	-\$4		-\$840
	43	R	5293	D12	YEE SHEILA M	-\$21		-\$804
	44	R	5247	D12	THIBODEAU BRAD A	\$81		-\$989
	47	R	5294	D12	SMITH JERIL	-\$42		-\$738
ROOSEVELT ST	2	R	5756	D11	RYAN KATHY A	\$53		-\$980
	15	R	5759	D11	WARD KELLY A	-\$28		-\$777
	Null	R	7157	F08	NATIELO DEBORAH A	\$253		\$295
	5	R	7130	F08	HORTON YVETTE + JESSE	\$68		-\$848
	10	R	7140	F08	MARABLE TONNA	-\$11		-\$644
	11	R	7113	F08	DILLARD ROBERT W	\$64		-\$798
	12	R	7139	F08	ITURRINO MIGUEL + MARG	\$74		-\$857
	14	R	7138	F08	TROADEC ANAIS BARBARA	\$65		-\$834
	15	R	7114	F08	WELLS FARGO BANK NA TR	\$73		-\$841
	19	R	7115	F08	BERRY DAVID ESTATE	\$246		\$230
	23	R	7116	F08	BOCHAIN A K +	\$99		-\$898
	25	R	7117	F08	WELCH RAYMOND V + KAT	\$56		-\$786
	26	R	7137	F08	VASILIOU GEORGETAL	\$16		-\$708
	34	R	7158	F08	LOPEZ JOSE L	-\$47		-\$504
	39	R	7112	F08	PARKESORVILLE +	-\$27		-\$609
	43	R	7096	F08	COLEMAN KATHLEEN M	\$123		-\$922
	55	R	7097	F08	SPEER SHERI A	\$109		-\$949
	69	R	7083	F08	SUNSHINE INVESTMENTS LLC	-\$56		-\$733
	71	R	7084	F08	SUNSHINE INVESTMENTS LLC	\$250		\$291

Sum of \$ Difference T wo-rate, Sum of \$ Difference AXI, Sum of \$ Difference AXI 5% and Sum of \$ Difference AXI + T wo-rate broken down by Street Name, Street Number, Tax Class, Parcel ID, Map and Owner Name. The data is filtered on Homeowner, which keeps False and T. The view is filtered on Parcel ID, Street Name, Tax Class and Owner Name. The Parcel ID filter excludes Null. The Street Name filter has multiple members selected. The Tax Class filter has multiple members selected. The Owner Name filter has multiple members selected.

\$ Difference by Street

Street Name	Street Number	Tax Class	Parcel ID	Map	Owner Name	ice AXI 5%	\$ Difference AXI + Two-rate
RIVERSIDE HTS	76	R	7259	F06	DEUTSCHE BANK NATL TRU.	-\$67	-\$575
	Null	R	3102	F18	GAVITT MARLOU	-\$168	\$536
	12	R	3269	E17	GRANT BRUCE R	-\$12	-\$715
	25	R	3191	E17	WERNER WENDY J	\$9	-\$609
	31	R	3149	E17	WAMBACH KONRAD J	\$30	-\$692
	35	R	3150	E17	CASIMONO JESSE ET AL	\$35	-\$690
	41	R	3151	E17	CASTRO CELIDET	-\$31	-\$716
	43	R	3152	E17	BH MANAGEMENT GROUP L	-\$14	-\$716
	47	R	3153	E17	MORGAN SCOTT W	-\$6	-\$673
	50	R	3113	F17	TERRY DANIEL &	\$208	-\$603
	51	R	3154	E17	WHITE CONSTANCE A	-\$3	-\$706
	52	R	3112	E17	VARGAS IRIS +	-\$5	-\$709
	58	R	3111	E17	GHARIOS ABROZEE	\$69	-\$673
	59	R	3155	E17	TIRADO JUAN DJR	\$58	-\$681
	62	R	3110	E17	CRUZERICH A O + RICARDO	\$11	-\$701
	63	R	3156	E17	WILSON DANIELLE	-\$4	-\$695
	66	R	3109	E17	DAMON RICHARD R & JESSI	\$6	-\$665
	69	R	3157	E17	RIVERA RAUL	-\$19	-\$725
	73	R	3158	E18	BROWN ISABEL	\$91	-\$655
	77	R	3159	E18	RENZONI LEONE E + LEONA	\$125	-\$889
RIVERVIEW AVE	85	R	3160	E18	BOURASSA DARRYL J + MA	-\$34	-\$721
	87	R	3161	E18	BOOKMAN THOMAS L JR	\$30	-\$693
	88	R	3145	F18	OLD IRONSIDES LLC	\$40	-\$670
	91	R	3162	E18	PETRONE JOHN	\$85	-\$670
	94	R	3144	F18	MARTIN JOHN JR + LISA M	-\$14	-\$718
	97	R	3163	E18	DICKEY DOUGLAS	\$8	-\$706
	100	R	3143	F18	BUTLER KENNETH	-\$13	-\$715
	101	R	3164	E18	HARTLING ROBERT	\$76	-\$676
	102	R	3142	F18	TODD PATRICK A	\$7	-\$700
	105	R	3165	E18	KANG DAVID +	\$60	-\$682
	108	R	3141	F18	VLAUN JAMES J + CHARLOT	\$15	-\$688
	112	C	3140	F18	GREEN EDWARD E + PRISC L	-\$194	\$92
	113	R	3097	F18	PEERY MICHAEL J	-\$8	-\$719
	114	R	3139	F18	WILLIAMS MICHAEL	-\$51	-\$716
	115	R	3098	F18	TURNER SARAH E	\$26	-\$703
	117	R	3099	F18	KERSEY RONALD L + CHRIS	\$12	-\$710
	119	R	3100	F18	ADAMS SHAWN L	\$55	-\$689
	120	R	3104	F18	DLUGOZIMA JOHN	\$5	-\$734
	121	R	3101	F18	GAVITT MARLOU	\$9	-\$714
	130	R	3103	F18	GARCIA ROBERTO + CYNTH	\$30	-\$721
RIVERVIEW AVE R	Null	R	3115	F17	VARGAS IRIS +	-\$6	\$20
	Null	R	3351	F16	MCLAUGHLIN FRANK	-\$127	\$404
	Null	R	3414	F16	PALMER FREDERICK	-\$114	\$293
	10	R	3354	F16	LOPEZ RODRIGO + MARIA	-\$35	-\$720
	15	R	3419	E16	RATNECHT JOHN E III	-\$21	-\$565
	16	R	3353	F16	TELEMAQUE REUBEN B A ET	\$16	-\$678
	22	R	3352	F16	MCLAUGHLIN AMBLA	-\$28	-\$721
	25	R	3415	F16	HUMPHREVILLE RICHARD L	-\$87	\$146
	30	R	3350	F16	MCELREATH STEVEN J	-\$42	-\$727
	34	R	3349	F16	RUSSELL JOHN JR	-\$25	-\$717
	38	R	3348	F16	MINGO MELISSA A	-\$41	-\$725
	44	R	3347	F16	WILSON EARL J + LILLIE	-\$38	-\$737
	48	R	3369	F16	NUNES FRANCISP + JULIEN	-\$29	-\$725
ROCKBOURNE AVE	3	R	322	H26	RICH LEONARD G + GLORIA J	-\$160	-\$310
	5	R	324	H26	RICH GLORIA J + LEONARD G	-\$119	-\$294
ROCKBOURNE LN	7	R	326	H26	RUITTO SALVATORE + JOA	\$50	-\$219
	9	R	5579	E12	PELLOT LUIS R SR	\$23	-\$690
	10	R	5259	E12	NORMAN JOHN E III	\$9	-\$701
	11	R	5580	E12	BOBE CHARLES+	\$13	-\$694
	16	R	5258	E12	DADDONA PATRICIA A	-\$47	-\$726
	17	R	5581	D12	MIDDLETON CATHEM	\$8	-\$697
	21	R	5582	D12	CHEN JI GENG	\$67	-\$670
	22	R	5257	E12	QUINONES WILLIE JR + LIZ	\$16	-\$697
	24	R	5256	D12	ENCARNACION BERTY U	\$33	-\$690
	25	R	5583	D12	DEVEAU CHRISTOPHER J	\$47	-\$690
	28	R	5255	D12	ROBINSON JAMES H JR	\$31	-\$691
	39	R	5292	D12	SILVA CHRISTOPHER + LAU	\$15	-\$705
	40	R	5249	D12	YEOAH-AFARI KWAKU	\$9	-\$703
	42	R	5248	D12	LANCASTER SPENCER LU	\$4	-\$705
	43	R	5293	D12	YEE SHEILA M	\$18	-\$704
	44	R	5247	D12	THIBODEAU BRAD A	-\$68	-\$684
	47	R	5294	D12	SMITH JERIL	\$35	-\$684
ROOSEVELT ST	2	R	5756	D11	RYAN KATHYA	-\$44	-\$725
	15	R	5759	D11	WARD KELLY A	\$23	-\$693
	Null	R	7157	F08	NATIELO DEBORAH A	-\$212	\$674
	5	R	7130	F08	HORTON YVETTE + JESSE	-\$56	-\$590
	10	R	7140	F08	MARABLE TONNA	\$9	-\$554
	11	R	7113	F08	DILLARD ROBERT W	-\$53	-\$555
	12	R	7139	F08	ITURRINO MIGUEL + MARG	-\$62	-\$587
	14	R	7138	F08	TROAD EC ANAIS BARBARA	-\$54	-\$583
	15	R	7114	F08	WELLS FARGO BANK NA TR	-\$61	-\$575
	19	R	7115	F08	BERRY DAVID ESTATE	-\$205	\$608
	23	R	7116	F08	BOCHAIN A K +	-\$83	-\$578
	25	R	7117	F08	WELCH RAYMOND V + KAT	-\$47	-\$558
	26	R	7137	F08	VASILIOU GEORGET AL	-\$13	-\$562
	34	R	7158	F08	LOPEZ JOSE L	\$40	-\$499
	39	R	7112	F08	PARKESORVILLE +	\$23	-\$553
	43	R	7096	F08	COLEMAN KATHLEEN M	-\$103	-\$557
	55	R	7097	F08	SPEER SHERI A	-\$91	-\$603
	69	R	7083	F08	SUNSHINE INVESTMENTS LLC	\$47	-\$703
	71	R	7084	F08	SUNSHINE INVESTMENTS LLC	-\$208	\$664

Sum of \$ Difference Two-rate, Sum of \$ Difference AXI, Sum of \$ Difference AXI 5% and Sum of \$ Difference AXI + Two-rate broken down by Street Name, Street Number, Tax Class, Parcel ID, Map and Owner Name. The data is filtered on Homeowner, which keeps False and T. The view is filtered on Parcel ID, Street Name, Tax Class and Owner Name. The Parcel ID filter excludes Null. The Street Name filter has multiple members selected. The Tax Class filter has multiple members selected. The Owner Name filter has multiple members selected.

\$ Difference by Street

Street Name	Street Number	Tax Class	Parcel ID	Map	Owner Name	\$ Difference Two-rate	\$ Difference AXI	\$ Difference AXI 5%
ROSEMARY ST	72	R	7175	F07	KEY OWEN	\$86		-\$849
ROSEMARY ST	77	R	7085	F07	HANSER TIMOTHY	\$28		-\$839
ROSEMARY ST	83	R	7086	F07	LUGO EDWARD	\$87		-\$986
ROSEMARY ST	84	R	7076	F07	SHAW GLENN M +	\$19		-\$691
ROSEMARY ST	85	R	7087	F07	CRAMER CHARLES R + LINDA	-\$63		-\$497
ROSEMARY ST	89	R	7088	F07	KNUST SHARON MARE	-\$2		-\$670
ROSEMARY ST	Null	I	3899	C14	TRADING COVE PARTNERS ..	\$472		\$550
ROSEMARY ST	2	R	3965	D15	SECCHIAROLI LISA MARY	\$43		-\$877
ROSEMARY ST	3	R	4258	D14	HOSKINSPATRICIA AMANTL	-\$15		-\$809
ROSEMARY ST	4	R	3900	D15	RODRIGUEZ JERIMIE I	\$31		-\$675
ROSEMARY ST	6	R	102698	D15	PEMBERTON LYDELL M + C...	-\$78		-\$617
ROSEMARY ST	8	R	102699	D15	MORRISON SIDNEY W + MA...	-\$78		-\$617
ROSEMARY ST	9	R	4259	D14	RAINVILLE EDWARD F	\$8		-\$866
SALTONSTALL ST	1	R	7980	F03	MONIZ ELIZABETH A	\$56		-\$800
SALTONSTALL ST	Null	C	2653	E19	KIKI'S ENTERPRISES LLC	\$312		\$354
SALTONSTALL ST	16	R	2652	E19	MACKLIN JASON S +	\$116		-\$839
SALTONSTALL ST	20	R	2651	E19	MICELI SHIRLEY L	\$119		-\$845
SALTONSTALL ST	26	R	2650	E19	SMITH JOSHUA F + DAVIES...	\$25		-\$613
SALTONSTALL ST	30	R	2649	E19	KESEL ROBERT	\$136		-\$890
SALTONSTALL ST	31	R	2685	E19	CHATMAN FELISA FAKA	\$65		-\$671
SALTONSTALL ST	34	R	2648	E19	TRAYNOR ARTHUR B JR +A.	\$101		-\$802
SALTONSTALL ST	36	R	2647	E19	KELLY MICHAEL JAMES	\$60		-\$699
SALTONSTALL ST	37	R	2686	E19	DOHERTY KATHLEEN M + M...	\$92		-\$759
SALTONSTALL ST	40	R	2646	E19	SIBORGERIK T	\$45		-\$662
SALTONSTALL ST	41	R	2687	E19	ROGERS HELENE S &	\$109		-\$806
SALTONSTALL ST	46	R	2645	E19	JONES KEVIN E +	\$60		-\$699
SALTONSTALL ST	49	R	2688	E19	SULLIVAN JOHN W + GLORIA	\$114		-\$789
SALTONSTALL ST	50	R	2644	E19	DELPAINEROBERT C & JANI.	-\$24		-\$448
SALTONSTALL ST	54	R	2643	E19	FACAS ANTHONYS + VIRGL.	\$100		-\$759
SALTONSTALL ST	55	R	2689	E19	PETRINI ARTHUR & ALICE BN.	\$48		-\$648
SALTONSTALL ST	63	R	2690	E19	ROMANO MICHAEL P JR	\$107		-\$797
SALTONSTALL ST	Null	C	2491	F19	GAC PROPERTIES LLC	\$299		\$295
SALTONSTALL ST	16	R	100377	F19	MACHINSKI EDWARD J +	\$324		\$377
SALTONSTALL ST	17	R	2523	F19	ALMOND AMYS	\$98		-\$805
SALTONSTALL ST	17	R	2557	F19	ANUSZEWICZ JOSEPH & IRE...	\$7		-\$540
SALTONSTALL ST	20	R	2522	F19	ANUSZEWICZ DEROS PETER J	\$24		-\$595
SALTONSTALL ST	24	R	2520	F19	TARDIFF MARC A + SHERI	\$60		-\$669
SALTONSTALL ST	28	R	2519	F19	LINARES MARR M	\$116		-\$819
SALTONSTALL ST	30	R	2518	F19	BYERS HAROLD L & CAROL A	\$113		-\$812
SALTONSTALL ST	32	R	2517	F19	DOUGLAS JENNIFER R	\$71		-\$708
SALTONSTALL ST	34	R	2516	F19	HEAP MARJORIE E	\$86		-\$748
SALTONSTALL ST	38	R	2515	F19	RAMUS MARGARET L LAU	\$11		-\$542
SALTONSTALL ST	42	R	2514	F19	GIESING BRIAN D	\$36		-\$637
SALTONSTALL ST	74	R	2490	F19	BODDE MARION B	\$82		-\$739
SALTONSTALL ST	75	R	2575	F19	VENNARI NANCY E	\$81		-\$734
SALTONSTALL ST	77	R	2576	F19	TRYON WILLIAM TRUSTEE +	\$24		-\$546
SALTONSTALL ST	78	R	2489	F19	GRILLS ROBERT H &	\$133		-\$733
SALTONSTALL ST	79	R	2577	F19	WANG WENQIAO +	\$81		-\$693
SALTONSTALL ST	82	R	2488	F19	ULSCHAK GLENNYSM TRUS.	\$73		-\$724
SALTONSTALL ST	84	R	2487	F19	SHERMAN-WATSON CHRIST...	\$75		-\$729
SALTONSTALL ST	86	R	2486	F19	MCCARVELL KATHLEEN A	\$94		-\$777
SALTONSTALL ST	88	R	2485	F19	WASEEM MOHAMMED + MO...	\$135		-\$878
SALTONSTALL ST	90	R	2484	F19	FENICK JOAN M +	\$77		-\$735
SALTONSTALL ST	91	R	2578	F19	PIESICK MICHAEL A	\$102		-\$734
SALTONSTALL ST	92	R	2483	F19	MCGEE GERALD E + GALE M	\$50		-\$645
SALTONSTALL ST	94	R	2482	E19	CMUCHOWSKI ANDREW	\$109		-\$809
SALTONSTALL ST	96	R	2481	E19	LORKING MARI I	\$104		-\$796
SALTONSTALL ST	97	R	2579	E19	KEATING JOHN V & KATHLE.	\$133		-\$757
SALTONSTALL ST	100	R	2480	E19	PALLADINO JEANNE M	\$118		-\$821
SALTONSTALL ST	104	C	2479	E19	VALON CORPORATION THE	\$477		\$440
SALTONSTALL ST	105	R	2580	E19	EVANGELISTA YOLANDA S	\$95		-\$672
SALTONSTALL ST	109	R	2582	E19	CALDRELLO RUTH A	\$56		-\$692
SALTONSTALL ST	111	R	2583	E19	ARTEAGA EDWARD	\$68		-\$724
SHARAF ST	Null	R	2165	F20	WHITCHER ROBERT H	\$161		-\$709
SHARAF ST	11	R	2403	F20	ARRIGONI CATHERINE L	\$131		-\$641
SHARAF ST	12	C	2399	F20	12 SHARAF LLC	\$148		\$45
SHARAF ST	15	R	2404	F20	JAMES ROYCE WARNER +	\$129		-\$636
SHARAF ST	16	R	2400	F20	DELAURA TRACY R	\$188		-\$765
SHARAF ST	19	R	2164	F20	ZHANG XUN	\$127		-\$630
SHARAF ST	20	R	2160	F20	QIRICIGJERGJI + KOSTANC.	\$169		-\$719
SHARAF ST	Null	R	100745	E15	HALLQUIST AMY V	\$203		\$236
SHARAF ST	15	C	4384	E14	FINAN JOHN CHRISTOPHER ..	-\$202		\$131
SHARAF ST	17	C	4385	E14	KORNEGAY KENNETH E SR ..	\$38		-\$890
SHARAF ST	21	C	4386	E14	MCCLEER JAMES L + CAROL	\$30		-\$872
SHARAF ST	25	R	4387	E14	SIT PAK YIN	-\$36		-\$803
SHARAF ST	27	C	4388	E14	MCCLEER JAMES L +	\$90		-\$666
SHARAF ST	31	C	4389	E14	DRYDEN PROPERTIES LLC	-\$69		-\$599
SHARAF ST	33	R	4390	E14	DESMOND TIMOTHY + CYN...	\$10		-\$897
SHARAF ST	39	R	4413	E14	ARGILAGOS JAMES + LISA	-\$76		-\$680
SHARAF ST	41	R	4412	E14	SERRANO JORGE A +	-\$12		-\$802
SHARAF ST	43	R	4391	E14	ERPENBECK ROBN W	-\$4		-\$768
SHARAF ST	53	C	4392	E14	COMMUNITY ACTION REAL ..	-\$118		\$73
SHARAF ST	57	C	4363	E15	PRATT KEVIN G + BARBARA L	-\$387		\$654
SHARAF ST	65	C	4364	E15	PERKINS ELAINE & MALOYI...	\$203		-\$259
SHARAF ST	83	R	4341	E15	HALLQUIST AMY V	-\$73		-\$643
SHARAF ST	95	R	4345	F15	CHAREST JOHN C + JEANNI...	\$15		-\$894
SHARAF ST	105	R	4357	F15	LUPICA LOUIS N +	-\$14		-\$740
SHARAF ST	113	R	4358	F15	ROBARGE JAMES	\$0		-\$839
SHARAF ST	115	R	3523	F15	MARTINEZ RODOLFO	\$32		-\$912
SHARAF ST	121	R	3524	F15	CORNISH LESLIE D + ELIZA...	\$1		-\$836
SHAW ST	125	C	3525	F15	M J HOLDINGS LLC	-\$429		\$1,704

Sum of \$ Difference Two-rate, Sum of \$ Difference AXI, Sum of \$ Difference AXI 5% and Sum of \$ Difference AXI + Two-rate broken down by Street Name, Street Number, Tax Class, Parcel ID, Map and Owner Name. The data is filtered on Homeowner, which keeps False and True. The view is filtered on Parcel ID, Street Name, Tax Class and Owner Name. The Parcel ID filter excludes Null. The Street Name filter has multiple members selected. The Tax Class filter has multiple members selected. The Owner Name filter has multiple members selected.

\$ Difference by Street

Street Name	Street Number	Tax Class	Parcel ID	Map	Owner Name	ice AXI 5%	\$ Difference AXI + Two-rate
ROSEMARY ST	72	R	7175	F07	KEY OWEN	-\$71	-\$561
ROSEMARY ST	77	R	7085	F07	HANSER TIMOTHY	-\$23	-\$650
ROSEMARY ST	83	R	7086	F07	LUGO EDWARD	-\$73	-\$671
ROSEMARY ST	84	R	7076	F07	SHAW GLENN M +	-\$16	-\$541
ROSEMARY ST	85	R	7087	F07	CRAMER CHARLES R + LINDA	\$53	-\$520
ROSEMARY ST	89	R	7088	F07	KNUST SHARON MARE	\$2	-\$561
ROSEMARY ST	Null	I	3899	C14	TRADING COVE PARTNERS ..	-\$394	\$1,256
ROSEMARY ST	2	R	3965	D15	SECCHIAROLI LISA MARY	-\$36	-\$656
ROSEMARY ST	3	R	4258	D14	HOSKINSPATRICIA AMANTL	\$12	-\$697
ROSEMARY ST	4	R	3900	D15	RODRIGUEZ JERIMIE I	-\$26	-\$509
ROSEMARY ST	6	R	102698	D15	PEMBERTON LYDELL M + C..	\$65	-\$644
ROSEMARY ST	8	R	102699	D15	MORRISON SIDNEY W + MA..	\$65	-\$644
ROSEMARY ST	9	R	4259	D14	RAINVILLE EDWARD F	-\$7	-\$705
SALTONSTALL ST	1	R	7980	F03	MONIZ ELIZABETH A	-\$46	-\$570
SALTONSTALL ST	Null	C	2653	E19	KIKI'S ENTERPRISES LLC	-\$260	\$822
SALTONSTALL ST	16	R	2652	E19	MACKLIN JASON S +	-\$97	-\$500
SALTONSTALL ST	20	R	2651	E19	MICELI SHIRLEY L	-\$99	-\$501
SALTONSTALL ST	26	R	2650	E19	SMITH JOSHUA F + DAVIES..	-\$21	-\$466
SALTONSTALL ST	30	R	2649	E19	KEKEL ROBERT	-\$114	-\$508
SALTONSTALL ST	31	R	2685	E19	CHATMAN FELISA FAKA	-\$54	-\$447
SALTONSTALL ST	34	R	2648	E19	TRAYNOR ARTHUR B JR +A.	-\$85	-\$495
SALTONSTALL ST	36	R	2647	E19	KELLY MICHAEL JAMES	-\$50	-\$479
SALTONSTALL ST	37	R	2686	E19	DOHERTY KATHLEEN M & M..	-\$77	-\$475
SALTONSTALL ST	40	R	2646	E19	SIBORGERIK T	-\$38	-\$474
SALTONSTALL ST	41	R	2687	E19	ROGERS HELENE S &	-\$91	-\$485
SALTONSTALL ST	46	R	2645	E19	JONES KEVIN E +	-\$50	-\$479
SALTONSTALL ST	49	R	2688	E19	SULLIVAN JOHN W + GLORIA	-\$95	-\$462
SALTONSTALL ST	50	R	2644	E19	DELPAINEROBERT C & JANL.	\$20	-\$414
SALTONSTALL ST	54	R	2643	E19	FACASANTHONY S + VIRGL..	-\$84	-\$461
SALTONSTALL ST	55	R	2689	E19	PETRINI ARTHUR & ALICE BN.	-\$40	-\$458
SALTONSTALL ST	63	R	2690	E19	ROMANO MICHAEL P JR	-\$89	-\$481
SALTONSTALL ST	Null	C	2491	F19	GAC PROPERTIES LLC	-\$250	\$751
SALTONSTALL ST	16	R	100377	F19	MACHINSKI EDWARD J +	-\$270	\$861
SALTONSTALL ST	17	R	2523	F19	ALMOND AMYS	-\$81	-\$504
SALTONSTALL ST	17	R	2557	F19	ANUSZEWICZ JOSEPH & IRE..	-\$6	-\$436
SALTONSTALL ST	20	R	2522	F19	ANUSZEWICZ DEROSPETER J	-\$20	-\$454
SALTONSTALL ST	24	R	2520	F19	TARDIFF MARC A + SHERI	-\$50	-\$454
SALTONSTALL ST	28	R	2519	F19	LINARES MARIAM	-\$97	-\$484
SALTONSTALL ST	30	R	2518	F19	BYERS HAROLD L & CAROLA	-\$94	-\$484
SALTONSTALL ST	32	R	2517	F19	DOUGLAS JENNIFER R	-\$59	-\$468
SALTONSTALL ST	34	R	2516	F19	HEAP MARJORIE E	-\$72	-\$475
SALTONSTALL ST	38	R	2515	F19	RAMUS MARGARET L LAU	-\$9	-\$432
SALTONSTALL ST	42	R	2514	F19	GIESING BRIAN D	-\$30	-\$468
SALTONSTALL ST	74	R	2490	F19	BODDE MARION B	-\$68	-\$476
SALTONSTALL ST	75	R	2575	F19	VENNARI NANCY E	-\$68	-\$472
SALTONSTALL ST	77	R	2576	F19	TRYON WILLIAM TRUSTEE +	-\$20	-\$413
SALTONSTALL ST	78	R	2489	F19	GRILLS ROBERT H &	-\$111	-\$384
SALTONSTALL ST	79	R	2577	F19	WANG WENQIAO +	-\$68	-\$438
SALTONSTALL ST	82	R	2488	F19	ULSCHAK GLENNYSM TRUS.	-\$61	-\$478
SALTONSTALL ST	84	R	2487	F19	SHERMAN-WATSON CHRIST..	-\$63	-\$479
SALTONSTALL ST	86	R	2486	F19	MCCARVELL KATHLEEN A	-\$78	-\$486
SALTONSTALL ST	88	R	2485	F19	WASEEM MOHAMMED + MO..	-\$112	-\$501
SALTONSTALL ST	90	R	2484	F19	FENICK JOAN M +	-\$65	-\$480
SALTONSTALL ST	91	R	2578	F19	PIESCIK MICHAEL A	-\$85	-\$438
SALTONSTALL ST	92	R	2483	F19	MC GEE GERALD E + GALE M	-\$42	-\$451
SALTONSTALL ST	94	R	2482	E19	CMUCHOWSKI ANDREW	-\$91	-\$487
SALTONSTALL ST	96	R	2481	E19	LORKING MARI I	-\$87	-\$484
SALTONSTALL ST	97	R	2579	E19	KEATING JOHN V & KATHLE.	-\$111	-\$404
SALTONSTALL ST	100	R	2480	E19	PALLADINO JEANNE M	-\$98	-\$483
SALTONSTALL ST	104	C	2479	E19	VALON CORPORATION THE	-\$398	\$1,173
SALTONSTALL ST	105	R	2580	E19	EVANGELISTA YOLANDA S	-\$79	-\$397
SALTONSTALL ST	109	R	2582	E19	CALDRELLO RUTH A	-\$46	-\$481
SALTONSTALL ST	111	R	2583	E19	ARTEAGA EDWARD	-\$57	-\$486
SHARAF ST	Null	R	2165	F20	WHITCHER ROBERT H	-\$134	-\$317
SHARAF ST	11	R	2403	F20	ARRIGONI CATHERINE L	-\$110	-\$310
SHARAF ST	12	C	2399	F20	12 SHARAF LLC	-\$123	\$286
SHARAF ST	15	R	2404	F20	JAMES ROYCE WARNER +	-\$108	-\$309
SHARAF ST	16	R	2400	F20	DELAURA TRACY R	-\$157	-\$318
SHARAF ST	19	R	2164	F20	ZHANG XUN	-\$106	-\$307
SHARAF ST	20	R	2160	F20	QIRICIGJERGJI + KOSTANC.	-\$141	-\$311
SHARAF ST	Null	R	100745	E15	HALLQUIST AMY V	-\$169	\$539
SHARAF ST	15	C	4384	E14	FINAN JOHN CHRISTOPHER ..	\$169	-\$234
SHARAF ST	17	C	4385	E14	KORNEGAY KENNETH E SR ..	-\$32	-\$675
SHARAF ST	21	C	4386	E14	MC CLEER JAMES L + CAROL.	-\$25	-\$674
SHARAF ST	25	R	4387	E14	SIT PAK YIN	\$30	-\$728
SHARAF ST	27	C	4388	E14	MC CLEER JAMES L +	-\$76	-\$400
SHARAF ST	31	C	4389	E14	DRYDEN PROPERTIES LLC	\$58	-\$615
SHARAF ST	33	R	4390	E14	DESMOND TIMOTHY + CYN..	-\$8	-\$728
SHARAF ST	39	R	4413	E14	ARGILAGOS JAMES + LISA	\$63	-\$694
SHARAF ST	41	R	4412	E14	SERRANO JORGE A +	\$10	-\$686
SHARAF ST	43	R	4391	E14	ERPENBECK ROBN	\$3	-\$645
SHARAF ST	53	C	4392	E14	COMMUNITY ACTION REAL ..	\$99	-\$140
SHARAF ST	57	C	4363	E15	PRATT KEVIN G + BARBARA L	\$323	-\$113
SHARAF ST	65	C	4364	E15	PERKINS ELAINE & MALOYI..	-\$169	\$128
SHARAF ST	83	R	4341	E15	HALLQUIST AMY V	\$61	-\$659
SHARAF ST	95	R	4345	F15	CHAREST JOHN C + JEANNI..	-\$12	-\$717
SHARAF ST	105	R	4357	F15	LUPICA LOUIS N +	\$12	-\$639
SHARAF ST	113	R	4358	F15	ROBARGE JAMES	\$0	-\$698
SHARAF ST	115	R	3523	F15	MARTINEZ RODOLFO	-\$27	-\$703
SHARAF ST	121	R	3524	F15	CORNISH LESLIE D + ELIZA..	-\$1	-\$692
SHAW ST	125	C	3525	F15	M J HOLDINGS LLC	\$358	\$688

Sum of \$ Difference Two-rate, Sum of \$ Difference AXI, Sum of \$ Difference AXI 5% and Sum of \$ Difference AXI + Two-rate broken down by Street Name, Street Number, Tax Class, Parcel ID, Map and Owner Name. The data is filtered on Homeowner, which keeps False and T. The view is filtered on Parcel ID, Street Name, Tax Class and Owner Name. The Parcel ID filter excludes Null. The Street Name filter has multiple members selected. The Tax Class filter has multiple members selected. The Owner Name filter has multiple members selected.

\$ Difference by Street

Street Name	Street Number	Tax Class	Parcel ID	Map	Owner Name	\$ Difference T wo-rate	\$ Difference AXI	\$ Difference AXI 5%
SHAW ST	139	I	3516	F15	M J HOLDINGS LLC	-\$153		\$1,349
	141	I	3526	F15	M J HOLDINGS LLC	\$807		\$375
	143	I	3527	F15	M J HOLDINGS LLC	\$345		\$130
	147	R	3528	F15	MCLAUGHLIN COMPANES	-\$38		-\$733
	153	R	3529	F16	PETTIGREW SHIRLEY M	\$75		-\$938
	154	R	3477	F15	CROWLEY GRACE E	-\$138		-\$504
	158	R	3476	F15	CROWLEY JAMES T	-\$96		-\$592
	159	R	3530	F16	ML SPARK PROPERTIES LLC	\$9		-\$894
	160	R	3475	F16	CROWLEY JAMES T	\$203		\$226
	164	R	3474	F16	SIMONDS LUTHER L + AN T...	\$4		-\$843
	166	R	3473	F16	PALMER FREDERICK H ETAL	\$218		\$254
	167	R	102626	F16	PARKEWART G & DONNET...	\$8		-\$882
	172	R	3472	F16	PRA YLOU GLOR A	\$31		-\$867
	173	R	102627	F16	PERKINS MALOYD + ELAINE	\$24		-\$914
	175	R	3411	F16	FIELDS MARY L ET AL	\$15		-\$876
	176	R	3471	F16	FEDERAL NATIONAL MORTG.	-\$21		-\$777
	181	R	3412	F16	ANDERSON MARI ED	\$13		-\$869
	184	R	3470	F16	DIETZ JAMES C	-\$84		-\$581
	187	R	3413	F16	PALMER FREDERICK H +	-\$151		-\$460
	188	R	3469	F16	MELENDEZ CRUZ S	\$79		-\$1,031
	190	R	3468	F16	JONES JOYCE	\$64		-\$1,005
	192	R	3467	F16	COLLINS CYNTHIA	-\$31		-\$729
	195	R	3355	F16	PERKINS MALOYD + ELAINE	-\$206		-\$279
	202	R	3466	F16	RECANATI MARY H	-\$66		-\$676
	205	R	3356	F16	PERKINS MALOYD + ELAINE	-\$55		-\$710
	206	R	3464	F16	PERKINS MALOYD J + ELA L...	-\$53		-\$713
	210	R	3462	F16	PERKINS MALOYD J - ELA IN...	-\$71		-\$682
	213	R	3327	F16	PERKINS MALOYD J JR +	-\$32		-\$769
	214	R	3461	F16	THOMAS LEWIS E & FISH D...	-\$27		-\$792
	217	R	3328	F16	BROTHER BRWN	\$17		-\$1,008
	221	C	3329	F16	BRRR LLC	\$569		-\$234
	225	R	3331	F16	MENSCHING BARBARA	\$34		-\$1,052
245	C	3310	F16	RENSHAW MURRAY	\$607		-\$17	
SHAWSCOVE	Null	I	100445	F14	COVE ASSOCIATES	\$56		\$66
	2	C	4325	F15	TWO SHAWSCOVE LLC	-\$4,201		\$20,603
	3	C	4329	F15	3 SHAWSCOVE ASSOCIATE...	-\$2,378		\$19,326
	4	C	4326	F15	NEW LONDON MEDICAL AR...	-\$4,537		\$20,309
	5	C	4330	F14	5 COVELL C	-\$5,092		\$18,572
	6	C	4331	F14	SIGNATURE PROPERTIES LLC	-\$10,563		\$38,722
SHERMAN ST	10	R	2383	F20	ZEPPIER I JACQUELINE B	\$88		-\$744
	15	R	2464	F20	ZEPPIER I JACQUELINE B	\$32		-\$618
	16	R	2382	F20	DEMAIO LISA A + GINO	\$78		-\$703
	17	R	2465	F20	MARTINEAU PAUL J + JANE R	\$70		-\$723
	18	R	2381	F20	WHITE ELIZABETH M +	\$85		-\$719
	20	R	2380	F20	MINAR JAMA	\$131		-\$832
	23	R	2466	F20	KANEMARY ELLEN	\$75		-\$718
	25	R	2467	F20	ROSSI DONNA L	\$114		-\$833
	26	R	2379	F20	MACLEAN TIMOTHY J	-\$14		-\$378
	31	R	2468	F20	VELEZ NORMA I	\$122		-\$843
	32	R	2378	F20	SANTIA GOMARIS L	\$24		-\$588
	35	R	2469	F20	LANDIS MARGARET S	\$111		-\$815
	36	R	2377	F20	WHITWAY PRESTON A +	\$17		-\$561
	40	R	2376	F20	SECCHIAROLI JANET E	-\$3		-\$516
	41	R	2470	F20	CHACON ANGELA + MARI A D	\$84		-\$749
	45	R	2471	F20	ALSTON MELV N	\$6		-\$555
	46	R	2375	F20	HADLEY LINDA J	\$117		-\$830
	48	R	2374	F20	MACDONALD WILLIAM + DI...	\$123		-\$840
	50	R	2373	F20	GAYNOR GERARD J III + NI...	\$60		-\$692
	51	R	2472	F20	CONROY JOHN E + ALICE	\$42		-\$633
	52	R	2372	F20	HANEBERG MARGARET LU	\$69		-\$709
	53	R	2473	F20	SINAGRA RONALD J + DAW...	\$55		-\$685
	54	R	2402	F20	RYKEN LAWRENCE P + JOAN	\$25		-\$602
	55	R	2474	F20	DAYPATRICK J + ELEANOR ...	\$90		-\$773
	58	R	2401	E20	WILLIAMSON TODD B	\$33		-\$630
	59	R	2475	E20	RICHARD BRUCE D &	\$103		-\$805
	61	R	2476	E20	BUCHANAN JOYA	\$80		-\$748
	SHERMOR PL	7	R	503	F26	WARD THOMAS H + MAURE...	\$145	
15		R	504	G26	LABELLA GUYF	\$204		-\$528
16		R	508	G26	PETRIZZI BARBARA	\$175		-\$441
21		R	505	G26	SADLER IVAN + ANDREA S	-\$31		\$120
22		R	507	G26	FARRAR DAVID R	\$230		-\$552
26		R	506	G26	RUPAR DONALD J +	\$242		-\$649
SHIRLEY LN	Null	R	210	G27	FEINBERG PHYLLIS REVOC ...	\$329		\$384
	Null	R	211	G27	FEINBERG PHYLLIS REVOC ...	\$326		\$380
	3	R	483	G26	MINGRONE JOSEPH A	\$48		-\$149
	9	R	484	G26	MULLER WAYNE N &	\$17		-\$70
	15	R	486	G26	SABILIA ANTHONY F & CLE...	\$20		-\$48
	22	R	206	G26	CARR RUSSELL M & VONICE...	-\$94		\$139
	25	R	487	G26	SANT ANIELLO ANGELO G	-\$27		\$68
	33	R	209	G27	FEINBERG PHYLLIS + JOSEP...	\$256		\$553
SIXTH AVE	49	R	204	G27	KUSHIGIAN JULIA ALEXIS	\$427		\$322
	Null	R	6711	B07	FIGUEROA ADELINA	\$219		\$255
	3	R	6709	B07	WELLS ROSALIE J + STEPHE...	\$3		\$3
	7	R	6710	B07	STACHURSKI DARIUSZ R	\$37		-\$875
	7	R	6710	B07	FARGO WILLIAM F	\$84		-\$993
	10	R	7638	B07	FIGUEROA ADELINA	\$14		-\$851
	11	R	7634	B07	GUERRERO FRANCISCO +	\$72		-\$941
SOUTHFRONTAGE RD	15	R	7636	B07	GONZALEZ JOSE D +	\$73		-\$972
	Null	C	7596	B07	NEW LONDON SHOPPING C...	\$1,314		\$1,531
	Null	C	7597	C07	NEW LONDON SHOPPING C...	\$16,651		\$82,944
SOUTHLEDYARD ST	9	R	5672	D11	RYAN LAWRENCE C	\$53		-\$1,020

Sum of \$ Difference T wo-rate, Sum of \$ Difference AXI, Sum of \$ Difference AXI 5% and Sum of \$ Difference AXI + T wo-rate broken down by Street Name, Street Number, Tax Class, Parcel ID, Map and Owner Name. The data is filtered on Homeowner, which keeps False and T. The view is filtered on Parcel ID, Street Name, Tax Class and Owner Name. The Parcel ID filter excludes Null. The Street Name filter has multiple members selected. The Tax Class filter has multiple members selected. The Owner Name filter has multiple members selected.

\$ Difference by Street

Street Name	Street Number	Tax Class	Parcel ID	Map	Owner Name	ice AXI 5%	\$ Difference AXI + Two-rate
SHAW ST	139	I	3516	F15	M J HOLDINGS LLC	\$128	\$859
	141	I	3526	F15	M J HOLDINGS LLC	-\$674	\$1,677
	143	I	3527	F15	M J HOLDINGS LLC	-\$288	\$691
	147	R	3528	F15	MCLAUGHLIN COMPANES	\$31	-\$673
	153	R	3529	F16	PETTIGREW SHIRLEY M	-\$63	-\$652
	154	R	3477	F15	CROWLEY GRACE E	\$115	-\$652
	158	R	3476	F15	CROWLEY JAMES T	\$80	-\$655
	159	R	3530	F16	ML SPARK PROPERTIES LLC	-\$8	-\$728
	160	R	3475	F16	CROWLEY JAMES T	-\$170	\$532
	164	R	3474	F16	SIMONDS LUTHER L + ANT...	-\$3	-\$693
	166	R	3473	F16	PALMER FREDERICK H ETAL	-\$182	\$581
	167	R	102626	F16	PARKEWART G & DONNET...	-\$7	-\$719
	172	R	3472	F16	PRA YLOU GLOR A	-\$26	-\$669
	173	R	102627	F16	PERKINS MALOYD & ELAINE	-\$20	-\$718
	175	R	3411	F16	FIELDS MARY L ET AL	-\$12	-\$703
	176	R	3471	F16	FEDERAL NATIONAL MORTG.	\$18	-\$682
	181	R	3412	F16	ANDERSON MARI ED	-\$11	-\$699
	184	R	3470	F16	DIETZ JAMES C	\$70	-\$625
	187	R	3413	F16	PALMER FREDERICK H +	\$126	-\$638
	188	R	3469	F16	MELENDEZ CRUZ S	-\$66	-\$724
	190	R	3468	F16	JONES JOYCE	-\$53	-\$727
	192	R	3467	F16	COLLINS CYNTHIA	\$26	-\$658
	195	R	3355	F16	PERKINS MALOYD + ELAINE	\$172	-\$582
	202	R	3466	F16	RECANATI MARY H	\$55	-\$673
	205	R	3356	F16	PERKINS MALOYD + ELAINE	\$46	-\$683
	206	R	3464	F16	PERKINS MALOYD J + ELA L...	\$45	-\$683
	210	R	3462	F16	PERKINS MALOYD J - ELA IN...	\$59	-\$687
	213	R	3327	F16	PERKINS MALOYD J JR +	\$27	-\$693
	214	R	3461	F16	THOMAS LEWIS E & FISH D...	\$22	-\$704
	217	R	3328	F16	BROTHER BRANN	-\$14	-\$809
	221	C	3329	F16	BRRR LLC	-\$475	\$769
	225	R	3331	F16	MENSCHING BARBARA	-\$29	-\$816
	245	C	3310	F16	RENSHAW MURRAY	-\$507	\$1,013
SHAWSCOVE	Null	I	100445	F14	COVE ASSOCIATES	-\$47	\$150
	2	C	4325	F15	TWO SHAWSCOVE LLC	\$3,508	\$9,986
	3	C	4329	F15	3 SHAWSCOVE ASSOCIATE...	\$1,986	\$12,014
	4	C	4326	F15	NEW LONDON MEDICAL AR...	\$3,789	\$9,174
	5	C	4330	F14	5 COVELL C	\$4,252	\$6,792
	6	C	4331	F14	SIGNATURE PROPERTIES LLC	\$8,821	\$14,250
SHERMAN ST	10	R	2383	F20	ZEPPIERIJACQUELINE B	-\$73	-\$470
	15	R	2464	F20	ZEPPIERIJACQUELINE B	-\$26	-\$460
	16	R	2382	F20	DEMAIO LISA A + GINO	-\$65	-\$451
	17	R	2465	F20	MARTINEAU PAUL J + JANE R	-\$59	-\$482
	18	R	2381	F20	WHITE ELIZABETH M +	-\$71	-\$454
	20	R	2380	F20	MINAR JANA	-\$109	-\$470
	23	R	2466	F20	KANEMARY ELLEN	-\$63	-\$470
	25	R	2467	F20	ROSSI DONNA L	-\$95	-\$498
	26	R	2379	F20	MACLEAN TIMOTHY J	\$12	-\$339
	31	R	2468	F20	VELEZ NORMA I	-\$102	-\$494
	32	R	2378	F20	SANTIA GOMARIS L	-\$20	-\$448
	35	R	2469	F20	LANDISMARGARET S	-\$92	-\$490
	36	R	2377	F20	WHITWAY PRESTON A +	-\$14	-\$439
	40	R	2376	F20	SECCHIAROLI JANET E	\$2	-\$434
	41	R	2470	F20	CHACON ANGELA + MARI A D	-\$70	-\$480
	45	R	2471	F20	ALSTON MELVIN	-\$5	-\$451
	46	R	2375	F20	HADLEY LINDA J	-\$97	-\$492
	48	R	2374	F20	MACDONALD WILLIAM + DI...	-\$103	-\$490
	50	R	2373	F20	GAYNOR GERARD J III + NI...	-\$50	-\$472
	51	R	2472	F20	CONROY JOHN E + ALICE	-\$35	-\$455
	52	R	2372	F20	HANEBERG MARGARET LUJ	-\$57	-\$473
	53	R	2473	F20	SINAGRA RONALD J + DAW...	-\$46	-\$476
	54	R	2402	F20	RYKEN LAWRENCE P + JOAN	-\$21	-\$458
	55	R	2474	F20	DAYPATRICK J + ELEANOR ...	-\$75	-\$489
	58	R	2401	E20	WILLIAMSON TODD B	-\$28	-\$467
	59	R	2475	E20	RICHARD BRUCE D &	-\$86	-\$494
	61	R	2476	E20	BUCHANAN JOYA	-\$67	-\$486
	SHERMOR PL	7	R	503	F26	WARD THOMAS H + MAURE...	-\$121
15		R	504	G26	LABELLA GUYF	-\$170	-\$94
16		R	508	G26	PETRIZZI BARBARA	-\$146	-\$70
21		R	505	G26	SADLER IVAN + ANDREA S	\$26	\$46
22		R	507	G26	FARRAR DAVID R	-\$192	-\$70
26		R	506	G26	RUPAR DONALD J +	-\$202	-\$130
SHIRLEY LN	Null	R	210	G27	FEINBERG PHYLLIS REVOC ...	-\$275	\$877
	Null	R	211	G27	FEINBERG PHYLLIS REVOC ...	-\$273	\$868
	3	R	483	G26	MINGRONE JOSEPH A	-\$40	-\$43
	9	R	484	G26	MULLER WAYNE N &	-\$14	-\$31
	15	R	486	G26	SABILIA ANTHONY F & CLE...	-\$16	-\$7
	22	R	206	G26	CARR RUSSELL M & VONICE...	\$79	-\$45
	25	R	487	G26	SANTANIELLO ANGELO G	\$22	\$10
	33	R	209	G27	FEINBERG PHYLLIS + JOSEP...	-\$213	\$891
	49	R	204	G27	KUSHIGIAN JULIA ALEXIS	-\$357	\$990
SIXTH AVE	Null	R	6711	B07	FIGUEROA ADELINA	-\$183	\$583
	Null	R	7637	B07	WELLS ROSALIE J + STEPHE...	-\$2	\$7
	3	R	6709	B07	STACHURSKI DARIUSZ R	-\$31	-\$665
	7	R	6710	B07	FARGO WILLIAM F	-\$70	-\$683
	10	R	7638	B07	FIGUEROA ADELINA	-\$12	-\$683
	11	R	7634	B07	GUERRERO FRANCISCO +	-\$60	-\$660
SOUTHFRONTAGE RD	15	R	7636	B07	GONZALEZ JOSE D +	-\$61	-\$683
	Null	C	7596	B07	NEW LONDON SHOPPING C...	-\$1,097	\$3,497
	Null	C	7597	C07	NEW LONDON SHOPPING C...	-\$13,905	\$97,058
SOUTHLEDYARD ST	9	R	5672	D11	RYAN LAWRENCE C	-\$44	-\$757

Sum of \$ Difference Two-rate, Sum of \$ Difference AXI, Sum of \$ Difference AXI 5% and Sum of \$ Difference AXI + Two-rate broken down by Street Name, Street Number, Tax Class, Parcel ID, Map and Owner Name. The data is filtered on Homeowner, which keeps False and True. The view is filtered on Parcel ID, Street Name, Tax Class and Owner Name. The Parcel ID filter excludes Null. The Street Name filter has multiple members selected. The Tax Class filter has multiple members selected. The Owner Name filter has multiple members selected.

\$ Difference by Street

Street Name	Street Number	Tax Class	Parcel ID	Map	Owner Name	\$ Difference T wo-rate	\$ Difference AXI	\$ Difference AXI 5%	
SOUTH LEDYARD ST	12	R	5688	D11	HOPKINS WILLIAM B + ST A...	\$47		-\$970	
	15	R	5673	D11	COMFORT KEVIN A + EILEE...	\$19		-\$758	
	16	R	5687	D11	BUTLER CORT NEY C	\$58		-\$993	
	17	R	5674	D11	DONOVAN BARBARA J	\$48		-\$977	
	19	R	5675	D11	VERITO JOSEPH JOHN	\$42		-\$961	
	20	R	5686	D11	MASSAD TERESA	\$28		-\$918	
	22	R	5685	D11	AUGMON MARSHALL G &	\$28		-\$917	
	25	R	5676	D11	SUTTON FUNDING LLC	\$26		-\$918	
	28	R	5684	D11	DELANEY LAURIE + THURST...	\$3		-\$847	
	32	R	5683	D11	HOLEMAN MARK S	\$21		-\$901	
	34	R	5682	D11	MATTSON JOHN A E	-\$9		-\$825	
	SOUTH WATER ST	3	C	100011	G12	HOE HUA OVERSEA LLC	-\$130		-\$498
		10	R	4169	E14	ZHENG GUO +	-\$100		-\$629
	SPRING ST	14	R	4168	E14	LOWEBRUCE + LORI	-\$29		-\$781
17		R	4152	E14	ROSARIO GABRIEL +	-\$67		-\$688	
18		R	4167	E14	RODRIGUEZ FELIPE +	-\$98		-\$613	
21		R	4153	E14	AMPUERO JOSUE +	-\$5		-\$844	
22		R	4166	E14	CRISTOFARO ANGELO R + ...	-\$24		-\$797	
25		R	4154	E14	SHABAREKH ANTHONY J &	\$28		-\$947	
27		R	4155	E14	CAGLE MARVIEE + RONALD.	\$2		-\$882	
29		R	4156	E14	KYDD HENRY E + ANNIE	-\$111		-\$594	
30		R	4165	E14	VYMOLA GREG + KATRINA	\$10		-\$853	
33		R	4157	E14	DESANTIS JERIA	-\$41		-\$752	
34		R	4164	E14	LAGUERRE RENE & BRENDA	-\$39		-\$759	
37		R	4158	E14	CARLTON GLENN A	-\$50		-\$730	
38		R	4163	E14	BOWE MICHAEL	-\$52		-\$728	
41		R	4159	E14	MCELROY LEROY	\$18		-\$901	
42		R	4162	E14	YOUNG A GARDNER JR	\$24		-\$918	
45		R	4160	E14	BOONE HURKLEY	-\$4		-\$845	
46		R	4161	E14	FISHER WILLIAM D JR &	\$5		-\$869	
Null		R	3866	D16	BYRD THOMAS J	\$201		\$234	
16		R	3785	E16	BLETTE EILEEN B	-\$80		-\$654	
20		R	3784	E16	GRABEL WALTER R + BERT...	\$4		-\$868	
24		R	3783	E16	DALY TIMOTHY J &	-\$26		-\$795	
28		R	3782	E16	FACAS BARBARA ANN	-\$38		-\$764	
32		R	3781	E16	BANK OF NEW YORK TRUST...	-\$82		-\$656	
38		R	3780	E16	YOUANCE PIARD & MARIE A...	-\$55		-\$720	
40	R	3779	E16	GUTIERREZ REGINA +	-\$34		-\$773		
43	R	3818	E16	ST JOSEPH CHURCH CORP	-\$107		-\$565		
44	R	3778	E16	SANCHIROSEANNA	\$47		-\$974		
46	R	3777	E16	SPRAWLING JOCELYN C + M...	-\$137		-\$515		
47	R	3819	E16	ROBINSON CHAD R	-\$85		-\$621		
50	R	3776	E16	SIZER MICHAEL + CHRIST I...	-\$38		-\$765		
53	R	3829	E16	JORDAN MAUREEN	\$11		-\$878		
77	R	3848	E16	LEWIS CAMERON D +	\$14		-\$896		
81	R	3849	E16	CHONGO GEORGINA	-\$46		-\$743		
84	R	3725	E16	GARDNER JOAN C	-\$13		-\$819		
85	R	3850	E16	EVANS WILLAMAE	\$16		-\$890		
88	R	3724	E16	MILLER DONALD B III + DE...	-\$7		-\$835		
89	R	3851	D16	NAHAS JAMES J + NANCYA	-\$73		-\$666		
90	R	3723	D16	SEBASTIAN LOUISE	-\$2		-\$853		
93	R	3852	D16	PROVATA MARIA	-\$40		-\$758		
94	R	3722	D16	PAPATHANASIOU EVA K	-\$9		-\$836		
97	R	3853	D16	BARRETT MARGARET	\$11		-\$886		
102	R	3720	D16	VALOY JUAN R + RITAE	-\$90		-\$604		
103	R	3862	D16	DEPETER FRANCIS J + MADE...	-\$55		-\$718		
104	R	3721	D16	PATTI CHRISTOPHER	-\$26		-\$766		
105	R	3863	D16	CAMACHO SERGIO R + LILLI...	-\$59		-\$710		
106	R	3719	D16	DAWSON SUSAN C	-\$52		-\$708		
109	R	3864	D16	HUNTER JENNIFER TRSTEE	\$34		-\$941		
110	R	3718	D16	FRAZIER GLORIA SELDON F./...	-\$21		-\$782		
114	R	3717	D16	RIDING SCOTT	-\$35		-\$772		
118	R	3716	D16	ALLEN DIANA E	\$41		-\$962		
119	R	3865	D16	BYRD THOMAS J	-\$90		-\$627		
122	R	3715	D16	BROWN AUDREY	-\$21		-\$806		
124	R	3714	D16	CALDRELLO LOISM	-\$3		-\$825		
126	R	3713	D16	VYMOLA GREG W + MARGA...	-\$72		-\$652		
127	R	3867	D16	BRAUN ELIZABETH A +	-\$146		-\$475		
130	R	3712	D16	MOHER MARCA J	-\$44		-\$722		
134	R	3711	D16	HORGAN CHRISTOPHER + H...	\$8		-\$879		
135	R	3869	D16	SERLUCA THOMAS D + DIA...	-\$57		-\$708		
138	R	3710	D16	WHITING KENNETH L JR +	\$36		-\$947		
139	R	3870	D16	ROE FRANCIS C	\$32		-\$926		
142	R	3709	D16	CARDOZA KATHERNE T	\$32		-\$938		
143	R	3871	D16	WILSON JAYE P	\$31		-\$925		
STANNERS ST	Null	R	7075	F07	SWANSON WARREN A + KA...	\$256		\$298	
	12	R	7093	F08	SMALL HAROLD ESTATE + A...	\$62		-\$830	
	16	R	7092	F08	HEMPSTEAD HAROLD J + D...	\$23		-\$735	
	20	R	7091	F08	SIDEREWICZ CAROLINE	\$51		-\$804	
	24	R	7090	F08	ROSARIO DEBORAH 31...	\$82		-\$929	
	26	R	7089	F08	SOSA JOHN P	\$51		-\$780	
	6	R	4690	F13	PALMER MARGARET M	-\$108		-\$680	
8	R	4689	F13	LONG DENNIS S + CONSTA...	-\$140		-\$601		
10	R	4688	F13	CHALK SANDRA KERSTEN	-\$127		-\$635		
11	R	4688	F13	THOMPSON MERLIN	-\$114		-\$636		
15	R	4669	F13	STEVENSON KEVIN S + AND...	-\$73		-\$775		
16	R	4687	F13	WILLIAMS PATRICIA	-\$143		-\$584		
17	R	4670	F13	BROWN STEPHEN S +	-\$74		-\$775		
18	R	4686	F13	TERIAN AMYL	-\$118		-\$645		
19	R	4671	F12	SASZIK KARL J	-\$76		-\$769		
STARR ST	20	R	4685	F13	DAVIS DANIEL J + JUDITH A	-\$109		-\$668	

Sum of \$ Difference T wo-rate, Sum of \$ Difference AXI, Sum of \$ Difference AXI 5% and Sum of \$ Difference AXI + T wo-rate broken down by Street Name, Street Number, Tax Class, Parcel ID, Map and Owner Name. The data is filtered on Homeowner, which keeps False and T. The view is filtered on Parcel ID, Street Name, Tax Class and Owner Name. The Parcel ID filter excludes Null. The Street Name filter has multiple members selected. The Tax Class filter has multiple members selected. The Owner Name filter has multiple members selected.

\$ Difference by Street

Street Name	Street Number	Tax Class	Parcel ID	Map	Owner Name	ice AXI 5%	\$ Difference AXI + Two-rate
SOUTHWATER ST	12	R	5688	D11	HOPKINS WILLIAM B + ST A...	-\$39	-\$727
	15	R	5673	D11	COMFORT KEVIN A + EILEE...	-\$16	-\$598
	16	R	5687	D11	BUTLER CORTNEY C	-\$48	-\$726
	17	R	5674	D11	DONOVAN BARBARA J	-\$40	-\$730
	19	R	5675	D11	VERITO JOSEPH JOHN	-\$35	-\$727
	20	R	5686	D11	MASSAD TERESA	-\$24	-\$715
	22	R	5685	D11	AUGMON MARSHALL G &	-\$23	-\$715
	25	R	5676	D11	SUTTON FUNDING LLC	-\$22	-\$719
	28	R	5684	D11	DELANEY LAURIE + THURST...	-\$3	-\$698
	32	R	5683	D11	HOLEMAN MARK S	-\$18	-\$713
34	R	5682	D11	MATTSON JOHN A E	\$8	-\$701	
SOUTHWATER ST	3	C	100011	G12	HOE HUA OVERSEA LLC	\$109	-\$635
SPRING ST	10	R	4169	E14	ZHENG GUO +	\$83	-\$692
	14	R	4168	E14	LOWEBRUCE + LORI	\$24	-\$698
	17	R	4152	E14	ROSARIO GABRIEL +	\$56	-\$685
	18	R	4167	E14	RODRIGUEZ FELIPE +	\$82	-\$675
	21	R	4153	E14	AMPUERO JOSUE +	\$4	-\$709
	22	R	4166	E14	CRISTOFARO ANGELO R + ...	\$20	-\$703
	25	R	4154	E14	SHABAREKH ANTHONY J &	-\$24	-\$738
	27	R	4155	E14	CAGLE MARVIEE + RONALD...	-\$1	-\$730
	29	R	4156	E14	KYDD HENRY E + ANNIE	\$93	-\$683
	30	R	4165	E14	VYMOLA GREG + KATRINA	-\$9	-\$691
	33	R	4157	E14	DESANTIS JERIA	\$34	-\$695
	34	R	4164	E14	LAGUERRE RENE & BRENDA	\$33	-\$697
	37	R	4158	E14	CARLTON GLENNA	\$42	-\$692
	38	R	4163	E14	BOWE MICHAEL	\$43	-\$692
	41	R	4159	E14	MCELROY LEROY	-\$15	-\$717
	42	R	4162	E14	YOUNG A GARDNER JR	-\$20	-\$721
	45	R	4160	E14	BOONE HURKLEY	\$3	-\$709
	46	R	4161	E14	FISHER WILLIAM D JR &	-\$4	-\$713
Null	R	3866	D16	BYRD THOMAS J	-\$168	\$534	
16	R	3785	E16	BLETTE EILEEN B	\$67	-\$679	
20	R	3784	E16	GRABEL WALTER R + BERT...	-\$3	-\$715	
24	R	3783	E16	DALY TIMOTHY J &	\$21	-\$704	
28	R	3782	E16	FACAS BARBARA ANN	\$32	-\$700	
32	R	3781	E16	BANK OF NEW YORK TRUST...	\$68	-\$683	
38	R	3780	E16	YOUANCE PIARD & MARIE A...	\$46	-\$692	
40	R	3779	E16	GUTIERREZ REGINA +	\$28	-\$700	
43	R	3818	E16	ST JOSEPH CHURCH CORP	\$90	-\$652	
44	R	3778	E16	SANCHIROSEANNA	-\$39	-\$730	
46	R	3777	E16	SPRAWLING JOCELYN C + M...	\$115	-\$660	
47	R	3819	E16	ROBINSON CHAD R	\$71	-\$660	
50	R	3776	E16	SIZER MICHAEL + CHRIST L...	\$32	-\$700	
53	R	3829	E16	JORDAN MAUREEN	-\$9	-\$711	
77	R	3848	E16	LEWIS CAMERON D +	-\$12	-\$720	
81	R	3849	E16	CHONGO GEORGINA	\$38	-\$694	
84	R	3725	E16	GARDNER JOAN C	\$11	-\$703	
85	R	3850	E16	EVANS WILLAMAE	-\$14	-\$712	
88	R	3724	E16	MILLER DONALD B III + DE...	\$6	-\$706	
89	R	3851	D16	NAHAS JAMES J + NANCYA	\$61	-\$676	
90	R	3723	D16	SEBASTIAN LOUISE	\$2	-\$713	
93	R	3852	D16	PROVATA MARIA	\$33	-\$698	
94	R	3722	D16	PAPATHANASIOU EVA K	\$8	-\$710	
97	R	3853	D16	BARRETT MARGARET	-\$9	-\$717	
102	R	3720	D16	VALOY JUAN R + RITAE	\$75	-\$655	
103	R	3862	D16	DEPETER FRANCIS J + MADE...	\$46	-\$691	
104	R	3721	D16	PATTICHRISTOPHER	\$21	-\$680	
105	R	3863	D16	CAMACHO SERGIO R + LILLI...	\$49	-\$690	
106	R	3719	D16	DAWSON SUSAN C	\$43	-\$676	
109	R	3864	D16	HUNTER JENNIFER TRSTEE	-\$28	-\$724	
110	R	3718	D16	FRAZIER GLORIA SELDON F./...	\$17	-\$685	
114	R	3717	D16	RIDING SCOTT	\$29	-\$701	
118	R	3716	D16	ALLEN DIANA E	-\$34	-\$729	
119	R	3865	D16	BYRD THOMAS J	\$75	-\$673	
122	R	3715	D16	BROWN AUDREY	\$18	-\$706	
124	R	3714	D16	CALDRELO LOISM	\$2	-\$691	
126	R	3713	D16	VYMOLA GREG W + MARGA...	\$60	-\$664	
127	R	3867	D16	BRAUN ELIZABETH A +	\$122	-\$642	
130	R	3712	D16	MOHER MARCA J	\$37	-\$674	
134	R	3711	D16	HORGAN CHRISTOPHER + H...	-\$7	-\$717	
135	R	3869	D16	SERLUCA THOMAS D + DIA...	\$47	-\$685	
138	R	3710	D16	WHITING KENNETH L JR +	-\$30	-\$726	
139	R	3870	D16	ROE FRANCIS C	-\$26	-\$715	
142	R	3709	D16	CARDOZA KATHERINE T	-\$26	-\$726	
143	R	3871	D16	WILSON JAYE P	-\$26	-\$716	
Null	R	7075	F07	SWANSON WARREN A + KA...	-\$214	\$682	
12	R	7093	F08	SMALL HAROLD ESTATE + A...	-\$52	-\$585	
16	R	7092	F08	HEMPSTEAD HAROLD J + D...	-\$20	-\$571	
20	R	7091	F08	SIDEREWICZ CAROLINE	-\$43	-\$581	
24	R	7090	F08	ROSARIO DEBORAH 31...	-\$68	-\$633	
26	R	7089	F08	SOSA JOHN P	-\$42	-\$563	
6	R	4690	F13	PALMER MARGARET M	\$90	-\$748	
8	R	4689	F13	LONG DENNIS S + CONSTA...	\$117	-\$737	
10	R	4688	F13	CHALK SANDRA KERSTEN	\$106	-\$742	
11	R	4668	F13	THOMPSON MERLIN	\$95	-\$722	
15	R	4669	F13	STEVENSON KEVIN S + AND...	\$61	-\$767	
16	R	4687	F13	WILLIAMS PATRICIA	\$119	-\$728	
17	R	4670	F13	BROWN STEPHEN S +	\$62	-\$769	
18	R	4686	F13	TERIAN AMYL	\$98	-\$736	
19	R	4671	F12	SASZIK KARL J	\$63	-\$768	
20	R	4685	F13	DAVIS DANIEL J + JUDITH A	\$91	-\$739	

Sum of \$ Difference Two-rate, Sum of \$ Difference AXI, Sum of \$ Difference AXI 5% and Sum of \$ Difference AXI + Two-rate broken down by Street Name, Street Number, Tax Class, Parcel ID, Map and Owner Name. The data is filtered on Homeowner, which keeps False and True. The view is filtered on Parcel ID, Street Name, Tax Class and Owner Name. The Parcel ID filter excludes Null. The Street Name filter has multiple members selected. The Tax Class filter has multiple members selected. The Owner Name filter has multiple members selected.



\$ Difference by Street

Street Name	Street Number	Tax Class	Parcel ID	Map	Owner Name	\$ Difference T wo-rate	\$ Difference AXI	\$ Difference AXI 5%	
STARR ST	23	R	4672	F12	GASH WILLIAM				
	25	R	4673	F12	POPE MCCOY & GERALDINE A				
	26	R	4684	F13	NEFF BARBARA J				
	28	R	4683	F12	MATSON KIMBERLYA + MA.				
	29	R	4674	F12	DONOVAN DEBORAH				
	31	R	4675	F12	MATSON MARK W + KIMBE.				
	32	R	4682	F12	GIOVENALE SHARON				
	33	R	4676	F12	NATALE PAMELA JANE				
	34	R	4681	F12	GRILLO JO-LYNN C				
	3	I	6122	G10	MC WILD LLC				
STATEPIER RD	6	C	6120	G09	KERNOZEK HOLDING COMP.				
	145	C	6191	F09	NAUTILUS DEVELOPMENT L				
	163	C	6192	F10	CEFALU NEW LONDON LLC				
			4445	G12	SOUTHOLD TOWN OF				
			4516	G12	BACON BUILDING LLC				
STATE ST			4540	G12	CROCKER HOUSE LLC				
	2	C	4510	G12	BOCHAIN ALEXANDER K TR.				
	20	C	4508	G12	KPSP LLC				
	38	C	4526	G12	KLINGERMANN ALVIN TRUST.				
	48	C	4525	G12	48 STATE INVESTMENT LLC				
	52	C	4523	G12	KIPLING LLC				
	58	C	4522	G12	KIPLING LLC				
	68	C	4521	G12	CAH PROPERTIES LLC				
	74	C	4520	G12	MALLOVE REALTY COMPANY.				
	78	C	4519	G12	NEW LONDON PHOENIX LLC				
	94	C	4518	G12	CHICHIBELLA LLC				
	107	C	4576	G12	BARTLETT SABRA ESTATE +				
	118	C	4517	G12	CORNISH CONTRACTING AND				
	140	C	4515	G12	140 STATE STREET LLC				
	141	C	4573	G12	THAI ONE ON LLC				
	143	C	4572	G12	BOSSWELL REALTOR LLC				
	147	C	4574	G12	COMMUNITY FOUNDATION .				
	152	C	4541	G12	SALAHINADER				
	153	C	4571	G12	CAPTAINS WALK LIMITED P.				
	158	C	4542	G12	ANBAR DAN +				
	208	C	4546	G12	SOUTHERN NEW ENGLAND ..				
	223	C	5967	F12	NEW LONDON LTD PARTNE..				
	224	C	4545	F12	ABM LLC				
	234	C	4664	F12	KRECKOVIC PETER				
	243	C	5966	F12	RUSSIA ON THE SOUND LLC				
	250	C	4663	F12	FLEET NATIONAL BANK				
	253	C	5965	F12	HOPKINS REALTY LLC				
	281	C	5964	F12	MOHICAN HISTORIC HOUSL				
	290	C	4988	F12	THAMES CLUB				
	300	C	4987	F12	300 STATE LLC				
	309	C	5960	F12	GARDE ARTS CENTER INC				
	312	C	4986	F12	312 STATE STREET LLC				
	326	C	4985	F12	GREAT NECK REALTY GROUP.				
	345	C	5961	F12	GIOCESCA LLC				
	STEWART ST	2	R	4340	E15	MITCHELL VERSIEL			
		6	R	4339	E15	RADIGAN ROBERT B			
		9	R	4365	E15	HERNANDEZ ALBERTO			
		13	R	4366	E15	SOFIA PAULA			
		14	R	4338	E15	RAMIREZ EDDORA +			
		15	R	4367	E15	WESTCOTT JASON			
17		R	4368	E15	JOHNSON M LISSA T				
19		R	4369	E15	DUNCAN JEN				
20		R	4337	E15	HERNANDEZ CARMEN M				
22		R	4336	E15	AQUINO HECTOR M JR & LI..				
23		R	4370	E15	MEHTA RHUSHANG				
26		R	4335	E15	TYLER BARBARA L				
27		R	4371	E15	ABBIE PROPERTIES LLC				
30		R	4334	E15	JAVIER BELARMINO +				
31		R	4372	E15	MALIA JOHN				
34	R	4333	E15	LECKEY MARIANNA ELUJ					
STONEBRIDGE DR			7270	E05	SHILOH BAPTIST CHURCH L				
			7502	D05	CONNECTICUT LIGHT + POW.				
	41	R	20	F28	LAVOIE KENNETH J				
STUART AVE	43	R	21	F28	HOLLAND GARY & MELISSA				
	47	R	22	F28	SWAIN THOMAS W IV				
	49	R	23	F28	LEADER SYLVIA TRUSTEE				
	65	R	37	F28	D'LESSIO MICHAEL A JR				
	71	R	38	F28	CARTERS DOROTHEA R				
	73	R	39	F28	SCANNELLI DREW +				
	77	R	40	F28	THOMPSON GRAHAM				
	81	R	41	F28	FRENCH MARTIN J				
	87	R	42	F28	PESCATELLO ANTHONY J + ...				
	93	R	43	F27	MANNING SCOTT J + ALISO..				
	95	R	44	F27	ILLOUZ NICOLE				
	105	R	24	F27	STATTLER ELAINE & RANDA..				
	SUMMER ST			4186	D14	JETMORE JOSEPHINE			
			5041	D13	THOMPSON WILLIAM + COR..				
12		R	4195	E14	HSBC BANK USA INC				
15		R	4174	E14	CORDERO ERNESTO				
16		R	4194	E14	GOUVIN JOSEPH II + JOYCE				
19		R	4175	E14	HOLLEY HEATHER A +				
20		R	4222	E14	PEPE FELIX + HAYDEE				
23		R	4176	E14	HOUSE NEW LONDON LLC				
24		R	4221	D14	WAGNER ERIC M				
27		R	4177	E14	ARGARIN FRANCISCO B + J.				
28	R	4193	D14	ELAM DENIA M +					

Sum of \$ Difference T wo-rate, Sum of \$ Difference AXI, Sum of \$ Difference AXI 5% and Sum of \$ Difference AXI + T wo-rate broken down by Street Name, Street Number, Tax Class, Parcel ID, Map and Owner Name. The data is filtered on Homeowner, which keeps False and T. The view is filtered on Parcel ID, Street Name, Tax Class and Owner Name. The Parcel ID filter excludes Null. The Street Name filter has multiple members selected. The Tax Class filter has multiple members selected. The Owner Name filter has multiple members selected.

\$ Difference by Street

Street Name	Street Number	Tax Class	Parcel ID	Map	Owner Name	ice AXI 5%	\$ Difference AXI + Two-rate	
STARR ST	23	R	4672	F12	GASH WILLIAM	\$156	-\$726	
	25	R	4673	F12	POPE MCCOY & GERALDINE A	\$98	-\$750	
	26	R	4684	F13	NEFF BARBARA J	\$144	-\$715	
	28	R	4683	F12	MATSON KIMBERLYA + MA.	\$240	-\$657	
	29	R	4674	F12	DONOVAN DEBORAH	\$88	-\$773	
	31	R	4675	F12	MATSON MARK W + KIMBE.	\$151	-\$721	
	32	R	4682	F12	GIOVENALE SHARON	\$96	-\$790	
	33	R	4676	F12	NATALE PAMELA JANE	\$66	-\$752	
	34	R	4681	F12	GRILLO JO-LYNN C	\$57	-\$769	
	3	I	6122	G10	MCWILD LLC	\$535	\$9,124	
STATEPIER RD	6	C	6120	G09	KERNOZEK HOLDING COMP.	-\$597	\$997	
	145	C	6191	F09	NAUTILUS DEVELOPMENT L	-\$648	\$2,042	
	163	C	6192	F10	CEFALU NEW LONDON LLC	-\$1,002	\$2,456	
STATE ST	Null	C	4445	G12	SOUTHOLD TOWN OF	-\$2,057	\$11,539	
			4516	G12	BACON BUILDING LLC	\$1,641	\$2,692	
			4540	G12	CROCKER HOUSE LLC	\$9,187	\$7,175	
	2	C	4510	G12	BOCHAIN ALEXANDER K TR.	\$529	\$269	
	20	C	4508	G12	KPSP LLC	\$208	-\$805	
	38	C	4526	G12	KLINGERMANN ALVIN TRUST.	\$48	-\$366	
	48	C	4525	G12	48 STATE INVESTMENT LLC	\$381	-\$407	
	52	C	4523	G12	KIPLING LLC	\$323	-\$377	
	58	C	4522	G12	KIPLING LLC	\$184	-\$336	
	68	C	4521	G12	CAH PROPERTIES LLC	\$49	\$204	
	74	C	4520	G12	MALLOVE REALTY COMPANY.	\$40	-\$410	
	78	C	4519	G12	NEW LONDON PHOENIX LLC	-\$383	\$1,558	
	94	C	4518	G12	CHICHIBELLA LLC	\$249	\$1,857	
	107	C	4576	G12	BARTLETT SABRA ESTATE +	\$325	\$754	
	118	C	4517	G12	CORNISH CONTRACTING AND	-\$263	\$1,343	
	140	C	4515	G12	140 STATE STREET LLC	\$164	-\$340	
	141	C	4573	G12	THAI ONE ON LLC	\$539	\$717	
	143	C	4572	G12	BOSSWELL REALTOR LLC	-\$210	\$1,333	
	147	C	4574	G12	COMMUNITY FOUNDATION .	\$404	-\$38	
	152	C	4541	G12	SALAHINADER	\$131	-\$404	
	153	C	4571	G12	CAPTAINS WALK LIMITED P.	\$3,191	\$3,644	
	158	C	4542	G12	ANBAR DAN +	\$19	-\$263	
	208	C	4546	G12	SOUTHERN NEW ENGLAND ..	\$1,204	\$2,556	
	223	C	5967	F12	NEW LONDON LTD PARTNE..	\$1,540	\$2,803	
	224	C	4545	F12	ABM LLC	\$289	\$924	
	234	C	4664	F12	KRECKOVIC PETER	-\$191	\$676	
	243	C	5966	F12	RUSSIA ON THE SOUND LLC	-\$24	\$471	
	250	C	4663	F12	FLEET NATIONAL BANK	\$539	\$9,660	
	253	C	5965	F12	HOPKINS REALTY LLC	-\$179	-\$44	
	281	C	5964	F12	MOHICAN HISTORIC HOUSL	\$9,772	\$6,785	
	290	C	4988	F12	THAMES CLUB	-\$129	\$1,516	
	300	C	4987	F12	300 STATE LLC	\$1,664	\$2,798	
	309	C	5960	F12	GARDE ARTS CENTER INC	\$554	\$1,442	
	312	C	4986	F12	312 STATE STREET LLC	-\$120	-\$405	
	326	C	4985	F12	GREAT NECK REALTY GROUP.	-\$250	\$712	
	345	C	5961	F12	GIOCESCA LLC	-\$275	\$343	
	STEWART ST	2	R	4340	E15	MITCHELL VERSIEL	\$83	-\$678
		6	R	4339	E15	RADIGAN ROBERT B	\$64	-\$663
		9	R	4365	E15	HERNANDEZ ALBERTO	\$9	-\$707
		13	R	4366	E15	SOFIA PAULA	-\$4	-\$730
14		R	4338	E15	RAMIREZ EODORA +	\$139	-\$651	
15		R	4367	E15	WESTCOTT JASON	\$1	-\$725	
17		R	4368	E15	JOHNSON M ILISSA T	-\$11	-\$728	
19		R	4369	E15	DUNCAN JEN	\$6	-\$722	
20		R	4337	E15	HERNANDEZ CARMEN M	-\$4	-\$716	
22		R	4336	E15	AQUINO HECTOR M JR & LI..	\$37	-\$691	
23		R	4370	E15	MEHTA RHUSHANG	\$73	-\$689	
26		R	4335	E15	TYLER BARBARA L	-\$29	-\$696	
27		R	4371	E15	ABBIE PROPERTIES LLC	\$15	-\$714	
30		R	4334	E15	JAVIER BELARMINO +	\$66	-\$665	
31	R	4372	E15	MALIA JOHN	-\$166	\$529		
34	R	4333	E15	LECKEY MARIANNA ELAJ	-\$22	-\$707		
STONEBRIDGE DR	Null	R	7270	E05	SHILOH BAPTIST CHURCH L	-\$4,205	\$13,400	
			7502	D05	CONNECTICUT LIGHT + POW.	-\$500	\$1,595	
STUART AVE	41	R	20	F28	LAVOIE KENNETH J	-\$170	-\$126	
	43	R	21	F28	HOLLAND GARY & MELISSA	-\$177	-\$129	
	47	R	22	F28	SWAIN THOMAS W IV	-\$170	-\$192	
	49	R	23	F28	LEADER SYLVIA TRUSTEE	-\$190	-\$201	
	65	R	37	F28	DALLESSIO MICHAEL AJR	-\$182	-\$131	
	71	R	38	F28	CARTERS DOROTHEA R	-\$167	-\$125	
	73	R	39	F28	SCANNELLI DREW +	-\$202	-\$77	
	77	R	40	F28	THOMPSON GRAHAM	-\$157	-\$57	
	81	R	41	F28	FRENCH MARTIN J	-\$232	-\$91	
	87	R	42	F28	PESCATELLO ANTHONY J + ..	-\$287	\$280	
	93	R	43	F27	MANNING SCOTT J + ALISO.	-\$329	\$246	
95	R	44	F27	ILLOUZ NICOLE	-\$309	\$264		
105	R	24	F27	STATTLER ELAINE & RANDA.	-\$237	\$211		
SUMMER ST	Null	R	4186	D14	JETMORE JOSEPHINE	-\$162	\$467	
			5041	D13	THOMPSON WILLIAM + COR..	-\$163	\$453	
	12	R	4195	E14	HSBC BANK USA INC	-\$6	-\$716	
	15	R	4174	E14	CORDERO ERNESTO	-\$28	-\$723	
	16	R	4194	E14	GOUVIN JOSEPH II + JOYCE	-\$38	-\$730	
	19	R	4175	E14	HOLLEY HEATHER A +	\$83	-\$674	
	20	R	4222	E14	PEPE FELIX + HAYDEE	-\$30	-\$724	
	23	R	4176	E14	HOUSE NEW LONDON LLC	-\$131	\$89	
	24	R	4221	D14	WAGNER ERIC M	\$7	-\$708	
	27	R	4177	E14	ARGARIN FRANCISCO B + J.	-\$9	-\$716	
28	R	4193	D14	ELAM DENIA M +	\$59	-\$683		

Sum of \$ Difference Two-rate, Sum of \$ Difference AXI, Sum of \$ Difference AXI 5% and Sum of \$ Difference AXI + Two-rate broken down by Street Name, Street Number, Tax Class, Parcel ID, Map and Owner Name. The data is filtered on Homeowner, which keeps False and T. The view is filtered on Parcel ID, Street Name, Tax Class and Owner Name. The Parcel ID filter excludes Null. The Street Name filter has multiple members selected. The Tax Class filter has multiple members selected. The Owner Name filter has multiple members selected.

\$ Difference by Street

Street Name	Street Number	Tax Class	Parcel ID	Map	Owner Name	\$ Difference T wo-rate	\$ Difference AXI	\$ Difference AXI 5%
SUMMER ST	29	R	4178	E14	SORIANO CARMEN			
	32	R	4192	D14	THOMPSON CARY W			
	35	R	4179	E14	WILLIAMS ROY NELSON & B...			
	36	R	4191	D14	J&E INVESTMENT COMPANY			
	39	R	4180	E14	INDYMAC BANK PSB			
	40	R	4190	D14	GUINEY STEPHEN MICHAEL ...			
	43	R	4181	D14	ESPINAL MIGUEL S			
	44	R	4189	D14	GARCIA GICBA			
	47	R	4182	D14	CAMPOS ROSA +			
	52	R	4188	D14	USBANK NA TRUSTEE			
	56	R	4187	D14	CHANEY FLOYD L JR			
	61	R	4276	D14	DELOSSANTOSEUC LIDES			
	64	R	4185	D14	JETMORE JOSEPHINE			
	65	R	4277	D14	DALEY ANNA C LUDALEY SA...			
	69	R	5040	D14	THOMPSON WILLIAM + COR...			
	72	R	4184	D14	GENNOT T ROBERT J + LOR...			
	76	C	4183	D14	MILLARAS PETER			
	77	R	5042	D13	SHEA HAZEL B ESTATE			
	82	R	5020	D13	BABCOCK GEORGE C + CLAL			
	83	R	5043	D13	DECKER RICHARD A + AMA...			
	86	R	5019	D13	ROYSTER MARK L SR			
87	R	5044	D13	BURRIS ALONZO				
89	R	5045	D13	SILVA FABIAN D + LUZMYR...				
90	R	5021	D13	DANIELS JENNESE W				
94	R	5027	D13	PRICE FOSTER L + ARACELIS				
95	R	5046	D13	SHANNON HUGH + VINENZA				
100	R	5018	D13	TUCKER OKOIK + DAWN L				
101	R	5047	D13	BRADSHAW WANDA A				
SUMMIT AVE	7	R	6239	E09	SHURDHO ENTELA + EDM O...			
	14	R	6242	E09	ORTIZ MARIA +			
	20	R	6241	E09	LEFFERTS CHARLESE + BON...			
	24	R	6240	E09	SHARP KALYNN RATTLEY			
	32	R	6254	E09	GIUSTINI WILLIAM L/U			
	36	R	6253	E09	MCNEIL JOSEPH			
	39	R	6232	E09	MANDAC RONALD A			
	41	R	6231	E09	FRANCLILLON SOLINE			
	42	R	6252	E09	DEPETER ED			
	46	R	6251	E09	LEVINE NOAH + LINDA S			
	52	R	6245	E09	KEATING TIMOTHY J + SEN...			
SUNSET RD	2	R	7723	D04	KLOTER SPENCER A			
	16	R	7722	D04	KLOTER SPENCER A			
	20	R	7702	D04	MOSER JAMES J ET AL			
	24	R	7701	D04	WILLIAMS JOHN H JR + GW...			
	30	R	7700	D04	ROBINSON MITCHELL + M...			
	36	R	7699	D04	SEGREST MABELLE			
	37	R	7697	D04	VALENT IN LUZ			
	40	R	7698	D04	REED SHAWN AARON			
SUNSET ST	Null	R	2745	D18	COLOPOULOS WILLIAM + A...			
	9	R	2859	E17	ROMAN ESTHER A			
	16	R	2713	E17	HANSEN MARGARET B			
	17	R	2860	D17	SHEFLOTT INA R			
	22	R	2712	D17	COMAN MARY ET AL			
	23	R	2861	D17	MATTHIEU NORMAN F &			
	27	R	2862	D17	THORNTON EDWARD I + D...			
	30	R	2710	D17	HICKLER MAURENE			
	31	R	2863	D17	DESNOYERS MARIE E			
	34	R	2709	D17	AVERY WILLIAM A			
	35	R	2864	D17	FINER ANN B			
	37	R	2865	D17	YEO GEORGE A JR			
	38	R	2708	D17	CAREY ANNA			
	41	R	2866	D17	POTTER CHERYL +			
	42	R	2707	D17	FIRMOELIA F			
	47	R	2867	D17	DEFRANCESCO BRWN M			
	48	R	2706	D18	FELBER GREGORY D +			
	55	R	2868	D17	SUSI ATHENA K +			
	56	R	2705	D18	PARK YONG JIN			
	63	R	2872	D17	NORMAN JERBY			
	64	R	2701	D18	PALONE LOUIS TRUSTEE			
	67	R	2873	D17	FARGO EILEEN L			
	68	R	2700	D18	SALEWS RICHARD H + ALIC...			
	71	R	2874	D17	PAULINO CATALINA			
	72	R	2699	D18	WELLS FARGO BANK NA TR...			
	75	R	2875	D17	BRENNAN JOHN W + SALVA...			
	76	R	2698	D18	GELMAN MICHAEL M ESTATE			
TERRACE AVE	2	R	7160	F08	WHITFIELD CAROL E			
	4	R	7159	F08	HOLLOWAY MARY D			
	6	R	7111	F08	DOMINGUEZ JR EFRA N			
	10	R	7110	F08	MERCADO JOSE +			
	13	R	7118	F08	PARZYCH JOSEPH & ROWENA			
	14	R	7109	F08	INFANTINO BRWN C			
	15	R	7119	F08	HERNANDEZ ALBERTO			
	16	R	7108	F08	BROWN ARTHUR T & ROBIN...			
	17	R	7120	F08	GOODE EDNA			
	19	R	7121	F08	NELSON ROGER W			
	20	R	7107	F08	GARCIA RENATO L JR +			
	35	R	7051	F08	HOPE INC			
	38	R	7062	F08	BURTHOMAS N ESTATE OF			
	39	R	7052	F08	PATRICK ANDRE M +			
	42	R	7060	F08	NUNEZ PORFIRIA			
	43	R	7053	F08	DOMCO LLC			
	45	R	7054	F08	PUDLO STEPHEN			

Sum of \$ Difference T wo-rate, Sum of \$ Difference AXI, Sum of \$ Difference AXI 5% and Sum of \$ Difference AXI + T wo-rate broken down by Street Name, Street Number, Tax Class, Parcel ID, Map and Owner Name. The data is filtered on Homeowner, which keeps False and T. The view is filtered on Parcel ID, Street Name, Tax Class and Owner Name. The Parcel ID filter excludes Null. The Street Name filter has multiple members selected. The Tax Class filter has multiple members selected. The Owner Name filter has multiple members selected.

\$ Difference by Street

Street Name	Street Number	Tax Class	Parcel ID	Map	Owner Name	ice AXI 5%	\$ Difference AXI + Two-rate
SUMMER ST	29	R	4178	E14	SORIANO CARMEN	\$87	-\$673
	32	R	4192	D14	THOMPSON CARY W	\$10	-\$703
	35	R	4179	E14	WILLIAMS ROY NELSON & B...	\$15	-\$705
	36	R	4191	D14	J&E INVESTMENT COMPANY.	\$47	-\$686
	39	R	4180	E14	INDYMAC BANK PSB	\$41	-\$693
	40	R	4190	D14	GUINEY STEPHEN MICHAEL ...	\$6	-\$704
	43	R	4181	D14	ESPINAL MIGUEL S	\$36	-\$695
	44	R	4189	D14	GARCIA GICBA	-\$2	-\$678
	47	R	4182	D14	CAMPOS ROSA +	-\$24	-\$722
	52	R	4188	D14	USBANK NA TRUSTEE	\$59	-\$683
	56	R	4187	D14	CHANNEY FLOYD L JR	-\$24	-\$721
	61	R	4276	D14	DELOSSANTO SEUCLIDES	\$56	-\$693
	64	R	4185	D14	JETMORE JOSEPHINE	-\$6	-\$704
	65	R	4277	D14	DALEY ANNA C LUDALEY SA...	\$51	-\$700
	69	R	5040	D14	THOMPSON WILLIAM + COR...	\$20	-\$698
	72	R	4184	D14	GENNOTT ROBERT J + LOR...	\$29	-\$690
	76	C	4183	D14	MILLARAS PETER	-\$342	\$180
	77	R	5042	D13	SHEA HAZEL B ESTATE	\$60	-\$677
	82	R	5020	D13	BABCOCK GEORGE C + CLAL	-\$14	-\$697
	83	R	5043	D13	DECKER RICHARD A + AMA...	-\$9	-\$705
	86	R	5019	D13	ROYSTER MARK L SR	\$5	-\$704
	87	R	5044	D13	BURRIS ALONZO	-\$13	-\$707
	89	R	5045	D13	SILVA FABIAN D + LUZMYR...	\$68	-\$669
	90	R	5021	D13	DANIELS JENNESE W	\$24	-\$694
	94	R	5027	D13	PRICE FOSTER L + ARACELIS	-\$18	-\$713
95	R	5046	D13	SHANNON HUGH + VINENZA	\$15	-\$693	
100	R	5018	D13	TUCKER OKOIK + DAWN L	\$62	-\$637	
101	R	5047	D13	BRADSHAW WANDA A	\$5	-\$650	
SUMMIT AVE	7	R	6239	E09	SHURDHO ENTELA + EDM O...	\$159	-\$577
	14	R	6242	E09	ORTIZ MARIA +	\$48	-\$628
	20	R	6241	E09	LEFFERTS CHARLESE + BON...	\$50	-\$621
	24	R	6240	E09	SHARP KALYNN RATTLE Y	\$32	-\$641
	32	R	6254	E09	GIUSTINI WILLIAM L/U	\$12	-\$650
	36	R	6253	E09	M C NEIL JOSEPH	\$219	-\$550
	39	R	6232	E09	MANDAC RONALD A	-\$7	-\$628
	41	R	6231	E09	FRANCKILLON SOLINE	-\$32	-\$652
	42	R	6252	E09	DEPETER ED	\$22	-\$592
	46	R	6251	E09	LEVINE NOAH + LINDA S	\$117	-\$596
	52	R	6245	E09	KEATING TIMOTHY J + SEN...	\$52	-\$629
	SUNSET RD	2	R	7723	D04	K LOTER SPENCER A	-\$112
16		R	7722	D04	K LOTER SPENCER A	-\$100	-\$343
20		R	7702	D04	MOSER JAMES J ET AL	-\$43	-\$563
24		R	7701	D04	WILLIAMS JOHN H JR + GW...	\$14	-\$473
30		R	7700	D04	ROBINSON MITCHELL + M...	-\$28	-\$562
36		R	7699	D04	SEGREST MABELLE	\$13	-\$544
37		R	7697	D04	VALENTIN LUZ	-\$95	-\$536
40		R	7698	D04	REED SHAWN AARON	\$1	-\$546
SUNSET ST	Null	R	2745	D18	COLOPOULOS WILLIAM + A...	-\$9	\$29
	9	R	2859	E17	ROMAN ESTHER A	-\$90	-\$481
	16	R	2713	E17	HANSEN MARGARET B	-\$90	-\$445
	17	R	2860	D17	SHEFLOTT INA R	-\$115	-\$492
	22	R	2712	D17	COMAN MARY ET AL	-\$95	-\$433
	23	R	2861	D17	MATTHIEU NORMAN F &	-\$101	-\$502
	27	R	2862	D17	THORNTON EDWARD I + D...	-\$67	-\$487
	30	R	2710	D17	HICKLER MAURENE	-\$70	-\$482
	31	R	2863	D17	DESNOYERS MARIE E	-\$102	-\$502
	34	R	2709	D17	AVERY WILLIAM A	-\$87	-\$490
	35	R	2864	D17	FINER ANN B	-\$117	-\$509
	37	R	2865	D17	YEO GEORGE A JR	-\$97	-\$500
	38	R	2708	D17	CAREY ANNA	-\$88	-\$490
	41	R	2866	D17	POTTER CHERYL +	-\$74	-\$490
	42	R	2707	D17	FIRMOLIA F	-\$106	-\$499
	47	R	2867	D17	DEFRANCESCO BRWN M	-\$84	-\$478
	48	R	2706	D18	FELBER GREGORY D +	-\$106	-\$478
	55	R	2868	D17	SUSI ATHENA K +	-\$79	-\$472
	56	R	2705	D18	PARK YONG JIN	-\$19	-\$434
	63	R	2872	D17	NORMAN JEREMY	-\$99	-\$501
	64	R	2701	D18	PALONE LOUIS TRUSTEE	-\$84	-\$487
	67	R	2873	D17	FARGO EILEEN L	-\$122	-\$512
	68	R	2700	D18	SALEWS RICHARD H + ALIC...	-\$124	-\$505
	71	R	2874	D17	PAULINO CATALINA	-\$92	-\$498
	72	R	2699	D18	WELLS FARGO BANK NA TR...	-\$53	-\$474
	75	R	2875	D17	BRENNAN JOHN W + SALVA...	-\$137	-\$390
	76	R	2698	D18	GELMAN MICHAEL M ESTATE	-\$98	-\$498
	TERRACE AVE	2	R	7160	F08	WHITFIELD CAROLE	\$45
4		R	7159	F08	HOLLOWAY MARY D	-\$32	-\$570
6		R	7111	F08	DOMINGUEZ JR EFRAIN	-\$47	-\$583
10		R	7110	F08	MERCADO JOSE +	-\$38	-\$587
13		R	7118	F08	PARZYCH JOSEPH & ROWENA	-\$10	-\$549
14		R	7109	F08	INFANTINO BRWN C	-\$25	-\$571
15		R	7119	F08	HERNANDEZ ALBERTO	-\$22	-\$603
16		R	7108	F08	BROWN ARTHUR T & ROBIN...	-\$69	-\$600
17		R	7120	F08	GOODE EDNA	-\$60	-\$582
19		R	7121	F08	NELSON ROGER W	\$20	-\$566
20		R	7107	F08	GARCIA RENATO L JR +	-\$58	-\$585
35		R	7051	F08	HOPE INC	\$54	-\$531
38		R	7062	F08	BURTHOMAS ESTATE OF	\$61	-\$521
39		R	7052	F08	PATRICK ANDRE M +	-\$1	-\$559
42		R	7060	F08	NUNEZ PORFIRIA	-\$47	-\$570
43	R	7053	F08	DOMCO LLC	\$18	-\$551	
45	R	7054	F08	PUDLO STEPHEN	-\$40	-\$623	

Sum of \$ Difference Two-rate, Sum of \$ Difference AXI, Sum of \$ Difference AXI 5% and Sum of \$ Difference AXI + Two-rate broken down by Street Name, Street Number, Tax Class, Parcel ID, Map and Owner Name. The data is filtered on Homeowner, which keeps False and T. The view is filtered on Parcel ID, Street Name, Tax Class and Owner Name. The Parcel ID filter excludes Null. The Street Name filter has multiple members selected. The Tax Class filter has multiple members selected. The Owner Name filter has multiple members selected.

\$ Difference by Street

Street Name	Street Number	Tax Class	Parcel ID	Map	Owner Name	\$ Difference T wo-rate	\$ Difference AXI	\$ Difference AXI 5%
TERRACE AVE	46	R	7059	F08	RIVERA ANANIAS +	\$61		-\$820
		R	7057	F08	GOODROW NATA SHA	\$83		-\$846
	48	R	7058	F08	HEMPSTEAD PATTI +	\$19		-\$738
TERRACE BLVD		C	6695	B07	DALLAS GEORGE	\$512		-\$392
		R	6696	B07	DALLAS GEORGE	\$219		\$256
	77	R	6716	B07	DEJESUS ROSA E	-\$6		-\$749
	84	R	6802	B07	VAZQUEZ LUIS + RAQUEL	\$45		-\$908
	92	R	6697	B07	DALLAS GEORGE	\$30		-\$839
TERRACE CT	15	R	7191	F07	KASHANSKI SOPHIE + PETER	\$113		-\$919
	16	R	7192	F07	REGAN LUCYA	\$95		-\$903
THAMES ST	8	R	2370	G20	MCCULLOCH LORIE	\$151		-\$692
	14	R	2369	G20	GUINAN FRANK E JR +	\$221		-\$774
	17	R	2426	F20	BEIT RICHARD D + PAULINE	\$156		-\$561
	20	R	2368	G20	SAGAL JOHN F	\$155		-\$647
	24	R	2367	G20	KEENAN COLLEEN E	\$201		-\$789
	25	R	2427	F20	WHEELER BRADLEY W + LA...	\$102		-\$419
	28	R	2366	F20	REEVE CLARA ANN	\$123		-\$547
	31	R	2428	F20	UEMURA YUM KO	\$81		-\$354
	35	R	2430	F20	SULLIVAN JOHN E JR	\$124		-\$678
	39	R	2429	F20	SELF EDNA P	\$171		-\$733
	43	R	2432	F20	AUBIN NICHOLASA + BISIC...	\$13		-\$152
	44	R	2365	F20	CROSBY ROBERT L + PATRL	\$133		-\$622
	51	R	2433	F20	SHABUNIA CHARLES B	\$159		-\$654
	52	R	2364	F20	DILLON DANIELA + PATRIC...	\$172		-\$621
	54	R	2363	F20	ROSE GRACE ANNE	\$183		-\$778
	56	R	2362	F20	HECKMECK DANIELLE I	\$57		-\$431
	76	R	2101	F20	KROTSSISDIANE + JAMES	\$158		-\$689
	77	R	2391	F20	JOHNSON DAISYM	\$144		-\$660
	82	R	2100	F20	ARGENTO ROSARIO &	\$3		-\$128
	83	R	2392	F20	BEAUDETTE ARMAND & ELL	\$159		-\$550
	85	R	2393	F20	STACKHOUSE BEN +	\$67		-\$324
	90	R	2099	F20	BEAUDETTE ELIZABETH & A.	\$66		-\$420
	92	R	2098	F20	CIFLIGU SOFELIA + VASILIKA	\$124		-\$494
	95	R	2394	F20	DOHERTY MARYA	\$61		-\$316
	97	R	2395	F20	HAWORTH RAYMOND F + M...	\$167		-\$530
	100	R	2097	F20	SCHAPEROW SARAH K	\$181		-\$678
	105	R	2156	F20	GRILLS ROBERT H + VALEDA...	\$218		-\$583
	106	R	2096	F20	STRIFFLER FOSTER L	\$138		-\$649
	109	R	2157	F20	DOVER GLORIA	\$127		-\$600
	110	R	2095	F20	WRIGHT CHARLES F	\$151		-\$679
	114	R	2094	F20	HAGAR GEORGE M	\$99		-\$543
	118	R	2093	F20	IBRAHIM ARMOND	\$138		-\$639
	119	R	2158	F20	FINNEGAN PATRICKA	\$248		-\$612
	122	R	2092	F20	DESETAGES SHELLEY ANN G	\$103		-\$554
	123	R	2159	F20	REHEISER JAMES J	\$181		-\$622
	124	R	2091	F20	KUKLINSKI WENDY	\$127		-\$621
	130	R	2089	F20	VELTHEIM HANSE	\$107		-\$572
	133	R	2162	F20	RESTO ANGEL M	\$171		-\$731
	134	R	2088	F20	COHEN EILEEN C	\$170		-\$729
	135	R	2163	F20	HAMMOND CHRISTOPHER N.	\$65		-\$466
	138	R	2087	F20	CURCIO NICHOLAS R + ELIZ...	\$60		-\$454
	139	R	2166	F20	KENDALL MARY E	\$88		-\$483
	150	R	2048	F20	PESCATELLO MICHAEL	\$122		-\$610
	151	R	2167	F20	POBLETE THOMAS F +	\$99		-\$546
	152	R	2047	F20	MOHICAN 43 LLC	\$5		-\$266
	153	R	2168	E20	CLARK THOMAS K +	\$112		-\$578
	190	R	2029	E21	RILEY JANICE I + JOEL	\$87		-\$511
	194	R	2028	E21	KAUFMAN GEOFFREY S &	\$116		-\$543
	199	R	2045	E20	JOHNSON GARY T	-\$308		\$809
	200	R	2027	E21	DENSLOW EDWARD	\$113		-\$561
202	R	2026	E21	FERRAILO MELITA	\$136		-\$620	
204	R	1879	E21	CARPENTIER JEANNE M	\$130		-\$604	
207	R	1891	E20	COOPER CHRISTOPHER + J...	\$175		-\$532	
208	R	1878	E21	VADEN REDINNO	\$177		-\$721	
209	R	1892	E20	ROMANO TRAVESH	\$112		-\$571	
210	R	1877	E21	ZITO JAMES S +	\$50		-\$269	
211	R	1893	E20	SHEA ARTHUR D	\$195		-\$620	
213	R	1894	E20	CURTIS MICHAEL P & GINA M	\$199		-\$687	
214	R	1876	E21	BLACKBURN JAMES + VMAN	\$171		-\$706	
215	R	1895	E20	SAAD NIZAM N	\$205		-\$632	
216	R	1875	E21	CHEVIAN LAWRENCE J + RA...	\$156		-\$670	
219	R	1897	E20	TROMBLEY THOMAS N & DA...	\$243		-\$703	
220	R	1874	E21	FLAUCHER ERIK +	\$193		-\$718	
225	R	1898	E20	KNIGHT ALTON R + DONNA...	\$251		-\$680	
226	R	1873	E21	BENJAMIN DAVID D & KATH...	\$166		-\$651	
229	R	1902	E20	CORONA EMILY L	\$147		-\$455	
231	R	1901	E21	HARTLEY DARRYL G + MAN...	\$134		-\$615	
232	R	1872	E21	PACK PAMELA C	\$176		-\$720	
235	R	1900	E20	CHHETRI SHARAD	\$138		-\$402	
238	R	1887	E21	NUTT MICHAEL S	\$154		-\$623	
239	R	1899	E21	MORAN JAMES H II EST + K...	\$87		-\$392	
244	R	1886	E21	FELDMAN JEFFREY W +	\$152		-\$618	
250	R	1885	E21	SPEARS JOYCE D	\$151		-\$614	
THIRD AVE		C	6807	B07	LONDONBERRY GARDENS A.	-\$519		\$4,313
THOMAS GRIFFIN	35	I	6096	G10	A&J REAL ESTATE LLC	\$1,025		\$3,021
	10	R	4897	E12	WHITE GEORGE L	\$10		-\$1,015
THOMPSON CT	11	R	4895	E12	CONSUMER SOLUTIONS RE...	\$11		-\$1,040
	13	R	4896	E12	NELSON JEFF L + ESTELLE ...	-\$22		-\$933
TILLEY ST	9	C	4487	G13	COSENTINO WAYNE J +	-\$208		\$563
	16	R	4703	F13	SOTIR CHARLES G +	-\$103		-\$662
	20	C	4702	F13	NEW LONDON SERVICE APA...	\$123		-\$301

Sum of \$ Difference T wo-rate, Sum of \$ Difference AXI, Sum of \$ Difference AXI 5% and Sum of \$ Difference AXI + T wo-rate broken down by Street Name, Street Number, Tax Class, Parcel ID, Map and Owner Name. The data is filtered on Homeowner, which keeps False and T. The view is filtered on Parcel ID, Street Name, Tax Class and Owner Name. The Parcel ID filter excludes Null. The Street Name filter has multiple members selected. The Tax Class filter has multiple members selected. The Owner Name filter has multiple members selected.

\$ Difference by Street

Street Name	Street Number	Tax Class	Parcel ID	Map	Owner Name	ice AXI 5%	\$ Difference AXI + Two-rate
TERRACE AVE	46	R	7059	F08	RIVERA ANANIAS +	-\$51	-\$578
		R	7057	F08	GOODROW NATASHA	-\$69	-\$563
	48		7058	F08	HEMPSTEAD PATTI +	-\$16	-\$582
TERRACE BLVD		C	6695	B07	DALLAS GEORGE	-\$427	\$541
		Null	6696	B07	DALLAS GEORGE	-\$183	\$584
	77	R	6716	B07	DEJESUS ROSA E	\$5	-\$632
	84	R	6802	B07	VAZQUEZ LUIS + RAQUEL	-\$38	-\$678
	92	R	6697	B07	DALLAS GEORGE	-\$25	-\$646
TERRACE CT	15	R	7191	F07	KASHANSKI SOPHIE + PETER	-\$94	-\$572
	16	R	7192	F07	REGAN LUCYA	-\$79	-\$590
THAMES ST	8	R	2370	G20	MCCULLOCH LORIE	-\$126	-\$319
	14	R	2369	G20	GUINAN FRANK E JR +	-\$184	-\$269
	17	R	2426	F20	BEIT RICHARD D + PAULINE	-\$131	-\$201
	20	R	2368	G20	SAGAL JOHN F	-\$129	-\$276
	24	R	2367	G20	KEENAN COLLEEN E	-\$168	-\$314
	25	R	2427	F20	WHEELER BRADLEY W + LA...	-\$85	-\$176
	28	R	2366	F20	REEVE CLARA ANN	-\$102	-\$247
	31	R	2428	F20	UEMURA YUM KO	-\$68	-\$157
	35	R	2430	F20	SULLIVAN JOHN E JR	-\$104	-\$354
	39	R	2429	F20	SELF EDNA P	-\$143	-\$319
	43	R	2432	F20	AUBIN NICHOLASA + BISIC...	-\$11	-\$105
	44	R	2365	F20	CROSBY ROBERT L + PATRL	-\$111	-\$291
	51	R	2433	F20	SHABUNIA CHARLES B	-\$133	-\$274
	52	R	2364	F20	DILLON DANIELA + PATRIC...	-\$143	-\$225
	54	R	2363	F20	ROSE GRACE ANNE	-\$152	-\$337
	56	R	2362	F20	HECK MECK DANIELLE I	-\$48	-\$261
	76	R	2101	F20	KROT SIS DIANE + JAMES	-\$132	-\$305
	77	R	2391	F20	JOHNSON DAISYM	-\$120	-\$305
	82	R	2100	F20	ARGENTO ROSARIO &	-\$3	-\$101
	83	R	2392	F20	BEAUDETTE ARMAND & ELL	-\$133	-\$187
	85	R	2393	F20	STACKHOUSE BEN +	-\$56	-\$155
	90	R	2099	F20	BEAUDETTE ELIZABETH & A...	-\$55	-\$237
	92	R	2098	F20	CIFLIGU SOFELIA + VASILIKA	-\$104	-\$201
	95	R	2394	F20	DOHERTY MARYA	-\$51	-\$159
	97	R	2395	F20	HAWORTH RAYMOND F + M...	-\$139	-\$159
	100	R	2097	F20	SCHAPEROW SARAH K	-\$151	-\$257
	105	R	2156	F20	GRILLS ROBERT H + VALEDA...	-\$182	-\$115
	106	R	2096	F20	STRIFFLER FOSTER L	-\$115	-\$306
	109	R	2157	F20	DOVER GLORIA	-\$106	-\$283
	110	R	2095	F20	WRIGHT CHARLES F	-\$126	-\$308
	114	R	2094	F20	HAGAR GEORGE M	-\$83	-\$283
	118	R	2093	F20	IBRAHIM ARMOND	-\$115	-\$297
	119	R	2158	F20	FINNEGAN PATRICK A	-\$207	-\$88
	122	R	2092	F20	DESETAGES SHELLEY ANN G	-\$86	-\$287
	123	R	2159	F20	REHEISER JAMES J	-\$151	-\$210
	124	R	2091	F20	KUKLINSKI WENDY	-\$106	-\$301
	130	R	2089	F20	VELTHEIM HANSE	-\$89	-\$294
	133	R	2162	F20	RESTO ANGEL M	-\$143	-\$317
	134	R	2088	F20	COHEN EILEEN C	-\$142	-\$318
	135	R	2163	F20	HAMMOND CHRISTOPHER N...	-\$54	-\$277
	138	R	2087	F20	CURCIO NICHOLAS R + ELIZ...	-\$50	-\$276
	139	R	2166	F20	KENDALL MARY E	-\$73	-\$253
	150	R	2048	F20	PESCATELLO MICHAEL	-\$102	-\$300
	151	R	2167	F20	POBLET THOMAS F +	-\$83	-\$286
	152	R	2047	F20	MOHICAN 43 LLC	-\$4	-\$213
	153	R	2168	E20	CLARK THOMAS K +	-\$93	-\$291
	190	R	2029	E21	RILEY JANICE I + JOEL	-\$72	-\$278
	194	R	2028	E21	KAUFMAN GEOFFREY S &	-\$97	-\$254
	199	R	2045	E20	JOHNSON GARY T	\$257	\$149
	200	R	2027	E21	DENSLOW EDWARD	-\$94	-\$275
	202	R	2026	E21	FERRAILO MELITA	-\$114	-\$284
	204	R	1879	E21	CARPENTIER JEANNE M	-\$109	-\$282
	207	R	1891	E20	COOPER CHRISTOPHER + J...	-\$146	-\$147
	208	R	1878	E21	VADEN REDINNO	-\$148	-\$299
209	R	1892	E20	ROMANO TRAVESH	-\$94	-\$284	
210	R	1877	E21	ZITO JAMES S +	-\$42	-\$138	
211	R	1893	E20	SHEA ARTHUR D	-\$163	-\$185	
213	R	1894	E20	CURTIS MICHAEL P & GINA M	-\$166	-\$234	
214	R	1876	E21	BLACKBURN JAMES + VMAN	-\$143	-\$297	
215	R	1895	E20	SAAD NIZAM N	-\$171	-\$179	
216	R	1875	E21	CHEVIAN LAWRENCE J + RA...	-\$131	-\$292	
219	R	1897	E20	TROMBLEY THOMAS N & DA...	-\$203	-\$172	
220	R	1874	E21	FLAUCHER ERIK +	-\$161	-\$270	
225	R	1898	E20	KNIGHT ALTON R + DONNA...	-\$209	-\$140	
226	R	1873	E21	BENJAMIN DAVID D & KATH...	-\$138	-\$260	
229	R	1902	E20	CORONA EMILY L	-\$123	-\$129	
231	R	1901	E21	HARTLEY DARRYL G + MAN...	-\$112	-\$283	
232	R	1872	E21	PACK PAMELA C	-\$147	-\$299	
235	R	1900	E20	CHHETRI SHARAD	-\$115	-\$101	
238	R	1887	E21	NUTT MICHAEL S	-\$129	-\$256	
239	R	1899	E21	MORAN JAMES H II EST + K...	-\$72	-\$180	
244	R	1886	E21	FELDMAN JEFFREY W +	-\$127	-\$255	
250	R	1885	E21	SPEARS JOYCE D	-\$126	-\$255	
THIRD AVE	Null	C	6807	B07	LONDONBERRY GARDENS A...	\$433	\$2,701
THOMAS GRIFFIN	35	I	6096	G10	A&J REAL ESTATE LLC	-\$856	\$4,243
	10	R	4897	E12	WHITE GEORGE L	-\$8	-\$827
THOMPSON CT	11	R	4895	E12	CONSUMER SOLUTIONS RE...	-\$10	-\$844
	13	R	4896	E12	NELSON JEFF L + ESTELLE ...	\$18	-\$811
TILLEY ST	9	C	4487	G13	COSENTINO WAYNE J +	\$174	\$114
	16	R	4703	F13	SOTIR CHARLES G +	\$86	-\$725
	20	C	4702	F13	NEW LONDON SERVICE APA...	-\$103	-\$43

Sum of \$ Difference Two-rate, Sum of \$ Difference AXI, Sum of \$ Difference AXI 5% and Sum of \$ Difference AXI + Two-rate broken down by Street Name, Street Number, Tax Class, Parcel ID, Map and Owner Name. The data is filtered on Homeowner, which keeps False and T. The view is filtered on Parcel ID, Street Name, Tax Class and Owner Name. The Parcel ID filter excludes Null. The Street Name filter has multiple members selected. The Tax Class filter has multiple members selected. The Owner Name filter has multiple members selected.

\$ Difference by Street

Street Name	Street Number	Tax Class	Parcel ID	Map	Owner Name	\$ Difference T wo-rate	\$ Difference AXI	\$ Difference AXI 5%
TILLEY ST	23	C	4691	F13	GUZMAN DAVIEL			\$523
	26	R	4701	F13	CLARK JOHN T SR + YVETT L		-\$164	-\$849
	28	R	4700	F13	DELANCY MARTHA		-\$26	-\$826
	29	R	4692	F13	REYES JOSE		-\$37	-\$810
	32	R	4699	F13	REYES JOSE		-\$53	-\$508
	33	C	4693	F13	MYERS ROBERT B III + CAR...		-\$156	-\$396
	36	R	4698	F13	CORNISH CONTRACTING AND		\$21	-\$451
	37	C	4694	F13	CORNISH MARK A		-\$158	\$495
	41	R	4695	F13	ROPE WALK THE LLC		-\$219	-\$416
	42	C	4697	F13	GLOVER DAPHNE		-\$203	\$362
TINKER CT	2	R	4379	E15	RMC PROPERTIES THREE LLC		\$30	-\$384
	4	R	4380	E15	JONES EBEN +		-\$217	-\$759
	25	R	4381	E15	WILLIAMS ROY NELSON + B...		-\$47	-\$794
TOWN HILL CT	13	R	3980	D14	GENTLES LLOYD E		-\$34	-\$801
	17	R	3981	D14	ANGULO ENRIQUE +		-\$24	-\$978
	18	R	3983	D14	HOWARD PHILIP GALE ESTA...		\$32	-\$964
TRUMAN ST	Null	R	4439	E13	FROSCELLO FREDERICK W...		\$54	-\$900
	2	C	4416	E14	WILSON ILINE		\$19	-\$268
	6	C	4415	E14	HATFIELD GLORIA A		-\$258	-\$135
	16	C	4420	E13	2 TRUMAN STREET LLC		\$97	-\$7
	25	C	4435	E14	6 TRUMAN STREET LLC		-\$12	\$819
	29	R	4436	E14	AUTOWER KESMANA GEMBL		\$1,104	-\$934
	30	C	4620	E13	CAMPORICHARD		\$72	-\$883
	31	R	4437	E14	HERNANDEZ MILDIA +		-\$21	\$808
	32	R	4619	E13	PERKINS MALOYD III		\$694	-\$677
	35	R	4438	E13	CAPOZZA IRENE ET AL		-\$93	-\$366
	36	C	4618	E13	NGUYEN TUYET ANH +		-\$213	-\$716
	43	C	4638	E13	VAZ PAMELA A		-\$80	-\$198
	46	R	4617	E13	NGUYEN TUYET ANH		\$241	\$751
	48	R	4615	E13	BFS RETAIL & COMMERCIAL		\$379	-\$660
	52	C	4614	E13	TRUMAN STREET PARTNERS.		-\$107	-\$885
	58	C	4613	E13	DESTIN SIDONY + ROSEME...		-\$14	\$328
	61	C	4639	F13	TRUMAN STREET PARTNERS.		\$424	\$228
	63	C	4640	F13	TRUMAN STREET PARTNERS.		\$424	-\$376
	66	C	4806	F13	PADGETT JIMMIE SR +		\$523	\$248
	73	C	4772	F13	JIKARTOM LLC		\$213	-\$264
	76	C	4805	F13	RMH PROPERTIES LLC		\$369	-\$549
	77	C	4773	F13	LOWEBRUCE		\$55	-\$417
	81	R	4774	F13	76-78 TRUMAN STREET		\$55	-\$714
	82	C	4804	F13	JOHNSON EBENEZER &		\$133	-\$1,027
	85	R	4775	F13	DEERBROOK PROPERTIES L...		\$43	-\$106
	86	C	4803	F13	VVWFUNDING LLC		\$94	-\$447
	90	C	4802	F13	LAMBERT ARMAND J		-\$166	-\$219
	91	C	4776	F13	HERNANDEZ ELSVE		\$219	\$360
	94	C	4801	F13	CABAN RAMON G		\$311	\$298
	95	C	4777	F13	MANTZARIS HARRY		\$255	-\$454
97	R	4779	F13	EDBARTELLI PLUMBING & ...		\$477	\$253	
101	R	4780	F13	MANTZARIS HARRY		\$188	-\$706	
103	R	4781	F13	RODGERS LOIS A & PHYLLIS		-\$97	-\$841	
105	R	4783	F13	VERDIVIRGILIO		-\$41	-\$656	
109	R	4784	F13	MANN MARY E		-\$106	-\$728	
111	C	4785	F13	SANT IAGO REUBEN		-\$74	-\$892	
TRUMBULL ST	93	C	3214	G16	CHASE HOME FINANCE LLC		-\$8	-\$405
	95	I	3215	G16	MEGA TURNING POINT REA...		\$125	\$1,920
UNCASAVE	Null	R	7965	F03	FORT TRUMBULL MARINA L...		\$2,181	\$1,611
	56	R	7964	F03	FOSS + BURKE INC		\$2,326	\$267
	4	C	4564	F12	INTERAMO LLC		\$229	\$359
UNION CT	1	C	4578	G12	D'AGOSTINO ROBERT		\$308	\$283
	2	C	4563	F12	DIAZ-SAAVEDRA KATHERIN...		\$243	-\$848
UNION PLAZA	6	C	4562	F12	ROLFGLADYS M		\$99	\$904
	8	C	4561	F12	MCLAUGHLIN COMPANIES L...		-\$5	-\$26,766
	9	C	4552	G12	UNION PLAZA ASSOCIATES ...		-\$9,186	-\$25
	15	C	4547	G12	MCLAUGHLIN COMPANIES L...		-\$140	-\$726
	15	C	4547	G12	FARRAR SAILS INC		\$57	-\$552
US RTE 1	Null	C	7595	B06	TURNER PHILIPA		\$226	-\$621
	Null	C	7598	C07	MJW LLC		\$170	-\$152
	401	C	7604	B06	MJW LLC +		\$152	\$1,759
	Null	R	6417	E09	MINER MARY KATHERINE E...		\$244	\$2,694
	28	R	6146	E10	HAILEY JASON TRUSTEE ET ...		\$2,313	\$318
	31	C	6228	E09	WATERFORD SUITES LLC		\$318	\$257
	42	R	6138	E10	COATS WENDELL J JR		\$220	\$169
	48	C	6137	E10	REYES FELIX JR +		\$145	\$267
	51	R	6238	E09	WERNER MARY ANN		\$229	\$5
	52	R	6136	E10	BEEBE JAMES O & MARY LOU		\$5	-\$133
VAUXHALL ST	54	R	6135	E10	BERUBE KIRK T + MIA E		-\$133	\$16,471
	60	R	6134	E10	VICTORIAN MANAGEMENT L...		-\$5,156	\$922
	61	R	6243	E09	ABATE MICHAEL D & MARK S		-\$648	\$167
	62	R	6133	E10	COLE NANCY C		\$182	-\$408
	64	R	6440	E09	FOLEY JOSHUA H		-\$149	-\$399
	64	R	6440	E09	ENGLISH LINDA MCGIVERQ...		-\$149	-\$253
	66	R	6441	E09	HEINEMANN SUSAN G		-\$214	-\$312
	67	R	6442	E09	SANDERS SHEA + AMY		-\$191	-\$79
	72	R	6440	E09	TRYON TIMOTHY W		-\$279	-\$425
	73	R	6461	E09	MCDERMOTT PHILLIP G		\$152	-\$63
	77	R	6462	E09	VIDELL GORDAN P +		-\$268	-\$203
	81	R	6463	E09	JEANTY GREGORY P		-\$199	-\$540
	85	C	6464	E09	KING KATHERINE M		-\$55	-\$605
	88	R	6398	E09	PMICHAELAHAN TRUSTEE		-\$66	-\$52
	89	R	6465	E09	GOOGINS GAIL P TRUSTEE		\$163	-\$769
90	R	6397	E09	JAMES ELIZABETH ANN		-\$11	-\$406	
				LEWIS LAWRENCE		-\$122	-\$765	
				DIEP PAUL		-\$8		

Sum of \$ Difference T wo-rate, Sum of \$ Difference AXI, Sum of \$ Difference AXI 5% and Sum of \$ Difference AXI + T wo-rate broken down by Street Name, Street Number, Tax Class, Parcel ID, Map and Owner Name. The data is filtered on Homeowner, which keeps False and T. The view is filtered on Parcel ID, Street Name, Tax Class and Owner Name. The Parcel ID filter excludes Null. The Street Name filter has multiple members selected. The Tax Class filter has multiple members selected. The Owner Name filter has multiple members selected.

\$ Difference by Street

Street Name	Street Number	Tax Class	Parcel ID	Map	Owner Name	ice AXI 5%	\$ Difference AXI + Two-rate
TILLEY ST	23	C	4691	F13	GUZMAN DANIEL	\$137	\$155
	26	R	4701	F13	CLARK JOHN T SR + YVETT ..	\$22	-\$749
	28	R	4700	F13	DELANCY MARTHA	\$31	-\$749
	29	R	4692	F13	REYES JOSE	\$45	-\$763
	32	R	4699	F13	MYERS ROBERT B III + CAR..	\$130	-\$687
	33	C	4693	F13	CORNISH CONTRACTING AND	-\$17	-\$294
	36	R	4698	F13	CORNISH MARK A	\$132	-\$642
	37	C	4694	F13	ROPE WALK THE LLC	\$183	\$40
	41	R	4695	F13	GLOVER DAPHNE	\$170	-\$690
	42	C	4697	F13	RMC PROPERTIES THREE LLC	-\$25	\$350
45	R	4696	F13	JONES EBEN +	\$181	-\$687	
TINKER CT	2	R	4379	E15	WILLIAMS ROY NELSON + B..	\$39	-\$710
	4	R	4380	E15	GENTLES LLOYD E	\$28	-\$716
	25	R	4381	E15	ANGULO ENRIQUE +	\$20	-\$707
TOWN HILL CT	13	R	3980	D14	HOWARD PHILIP GALE ESTA..	-\$27	-\$758
	17	R	3981	D14	FROSCELLO FREDERICK W...	-\$45	-\$709
	18	R	3983	D14	WILSON ILINE	-\$16	-\$716
TRUMAN ST	Null	R	4439	E13	HATFIELD GLORIA A	\$215	-\$660
	2	C	4416	E14	2 TRUMAN STREET LLC	-\$81	\$52
	6	C	4415	E14	6 TRUMAN STREET LLC	\$10	-\$27
	16	C	4420	E13	AUTOWER KESMANA GEMBL.	-\$922	\$2,550
	25	C	4435	E14	CAMPO RICHARD	-\$60	-\$654
	29	R	4436	E14	HERNANDEZ MILDIA +	\$17	-\$769
	30	C	4620	E13	PERKINS MALOYD III	-\$579	\$1,847
	31	R	4437	E14	CAPOZZA IRENE ET AL	\$77	-\$720
	32	R	4619	E13	NGUYEN TUYET ANH +	\$178	-\$665
	35	R	4438	E13	VAZ PAMELA A	\$67	-\$730
	36	C	4618	E13	NGUYEN TUYET ANH	-\$202	\$244
	43	C	4638	E13	BFS RETAIL & COMMERCIAL	-\$317	\$1,266
	46	R	4617	E13	TRUMAN STREET PARTNERS.	\$89	-\$729
	48	R	4615	E13	DESTIN SIDONY + ROSEME..	\$12	-\$759
	52	C	4614	E13	TRUMAN STREET PARTNERS.	-\$458	\$1,200
	58	C	4613	E13	TRUMAN STREET PARTNERS.	-\$354	\$907
	61	C	4639	F13	PADGETT JIMMIE SR +	-\$436	\$572
	63	C	4640	F13	JKAR TOM LLC	-\$178	\$566
	66	C	4806	F13	RMH PROPERTIES LLC	-\$308	\$406
	73	C	4772	F13	LOWEBRUCE	-\$46	-\$363
	76	C	4805	F13	76-78 TRUMAN STREET	-\$46	-\$254
	77	C	4773	F13	JOHNSON EBENEZER &	-\$111	-\$368
	81	R	4774	F13	DEERBROOK PROPERTIES L..	-\$36	-\$780
	82	C	4804	F13	VWV FUNDING LLC	-\$79	\$71
	85	R	4775	F13	LAMBERT ARMAND J	\$138	-\$653
	86	C	4803	F13	HERNANDEZ ELSYE	-\$183	\$352
	90	C	4802	F13	CABAN RAMON G	-\$260	\$824
	91	C	4776	F13	MANTZARIS HARRY	-\$213	\$680
	94	C	4801	F13	EDBARTELLI PLUMBING & ..	-\$399	\$431
	95	C	4777	F13	MANTZARIS HARRY	-\$157	\$528
97	R	4779	F13	RODGERS LOIS A & PHYLLIS	\$81	-\$751	
101	R	4780	F13	VERDIVIRGILIO	\$34	-\$768	
103	R	4781	F13	MANN MARY E	\$88	-\$724	
105	R	4783	F13	SANT IAGO REUBBN	\$61	-\$729	
109	R	4784	F13	CHASE HOME FINANCE LLC	\$7	-\$755	
111	C	4785	F13	MEGA TURNING POINT REA.	-\$105	-\$125	
TRUMBULL ST	93	C	3214	G16	FORT TRUMBULL MARINA L.	-\$1,821	\$5,288
	95	I	3215	G16	FOSS + BURKE INC	-\$1,942	\$5,277
UNCAS AVE	Null	R	7965	F03	INTERAMO LLC	-\$191	\$609
	Null	R	7966	F03	D'AGOSTINO ROBERT	-\$258	\$821
	Null	R	7967	F03	DIAZ-SAAVEDRA KATHERINL.	-\$203	\$647
56	R	7964	F03	ROLFE GLADYS M	-\$83	-\$537	
UNION CT	4	C	4564	F12	MCLAUGHLIN COMPANIES L.	\$4	\$742
UNION PLAZA	1	C	4578	G12	UNION PLAZA ASSOCIATES ..	\$7,671	\$6,659
UNION ST	2	C	4563	F12	MCLAUGHLIN COMPANIES L.	\$117	-\$259
	6	C	4562	F12	FARRAR SAILS INC	-\$48	-\$506
	8	C	4561	F12	TURNER PHILIPA	-\$189	-\$75
	9	C	4552	G12	M JW LLC	-\$142	-\$228
	15	C	4547	G12	M JW LLC +	-\$127	-\$52
US RTE 1	Null	C	7595	B06	MINER MARY KATHERINE E.	-\$204	\$1,873
	Null	C	7598	C07	HAILEY JASON TRUSTEE ET ..	-\$1,931	\$6,154
	401	C	7604	B06	WATERFORD SUITES LLC	-\$266	\$736
VAUXHALL ST	Null	R	6417	E09	COATS WENDELL J JR	-\$184	\$586
	Null	R	6795	C07	REYES FELIX JR +	-\$121	\$387
	Null	R	6811	C07	WERNER MARY ANN	-\$192	\$610
	Null	R	7653	B06	BEEBE JAMES O & MARY LOU	-\$4	\$12
	28	R	6146	E10	BERUBE KIRK T + MIA E	\$111	-\$523
	31	C	6228	E09	VICTORIAN MANAGEMENT L.	\$4,306	\$4,939
	42	R	6138	E10	ABATE MICHAEL D & MARK S	\$541	-\$333
	48	C	6137	E10	COLE NANCY C	-\$152	\$445
	51	R	6238	E09	FOLEY JOSHUA H	\$125	-\$592
	52	R	6136	E10	ENGLISH LINDA MCGIVERQ.	\$124	-\$584
	54	R	6135	E10	HEINEMANN SUSAN G	\$179	-\$573
	60	R	6134	E10	SANDERS SHEA + AMY	\$160	-\$583
	61	R	6243	E09	TRYON TIMOTHY W	\$233	-\$540
	64	R	6133	E10	MCDERMOTT PHILLIP G	-\$127	-\$97
	72	R	6440	E09	VIDELL GORDAN P +	\$224	-\$508
	73	R	6461	E09	JEANTY GREGORY P	\$166	-\$506
	77	R	6462	E09	KING KATHERINE M	\$46	-\$542
	81	R	6463	E09	P MICHAELAHAN TRUSTEE	\$55	-\$615
	85	C	6464	E09	GOOGINS GAIL P TRUSTEE	-\$136	\$233
	88	R	6398	E09	JAMES ELIZABETH ANN	\$9	-\$657
89	R	6465	E09	LEWIS LAWRENCE	\$102	-\$545	
90	R	6397	E09	DIEP PAUL	\$7	-\$650	

Sum of \$ Difference Two-rate, Sum of \$ Difference AXI, Sum of \$ Difference AXI 5% and Sum of \$ Difference AXI + Two-rate broken down by Street Name, Street Number, Tax Class, Parcel ID, Map and Owner Name. The data is filtered on Homeowner, which keeps False and T. The view is filtered on Parcel ID, Street Name, Tax Class and Owner Name. The Parcel ID filter excludes Null. The Street Name filter has multiple members selected. The Tax Class filter has multiple members selected. The Owner Name filter has multiple members selected.



\$ Difference by Street

Street Name	Street Number	Tax Class	Parcel ID	Map	Owner Name	\$ Difference Two-rate	\$ Difference AXI	\$ Difference AXI 5%
	95	R	6466	E09	DILLASHAW RONALD	-\$104		-\$542
	97	R	6467	E09	JORDAN JOHN + MAUREN	-\$61		-\$650
	105	R	6477	E09	TOLMIE CHRISTOPHER	-\$45		-\$667
	106	R	6396	E09	DONOVAN NANCYS	\$1		-\$790
	109	R	6478	E09	JENNINGS KARLE &	-\$43		-\$669
	110	R	6395	E09	SCHNEIDER ANNET TEN	-\$74		-\$603
	111	R	6479	E09	LEONARDO JARRCO M	-\$52		-\$647
	112	R	6394	E09	HOBIN ANNA M	-\$17		-\$748
	114	R	6393	E09	LECY LEON W & COLLEEN H.	-\$125		-\$470
	115	R	6480	E09	CRESPO DAVID & BENITA D	-\$81		-\$577
	118	R	6392	E09	PETERS DANIEL E TRUSTEE	-\$55		-\$645
	122	R	6416	E09	COATS WENDELL J JR	\$33		-\$869
	123	R	6481	E09	DRAKE ALLEN J + PHYLLIS	\$19		-\$724
	125	R	6482	E09	KORNEGAY KENNETH SR TR.	-\$38		-\$697
	132	R	6379	D09	WHITE KEVIN M + BARBAR.	-\$126		-\$467
	135	R	6496	D09	FERRELL JOHN + JOYCE	-\$264		-\$109
	138	R	6378	D09	WARNKEN HERMAN J ESTATE	-\$51		-\$642
	139	R	6497	D09	FOREST EDGAR C	-\$94		-\$547
	142	R	6377	D09	PITTS MARCHETA J	-\$65		-\$579
	143	R	6498	D09	CAVAN MATERNO J + FAY	\$57		-\$930
	147	R	6499	D09	ALAMO NORMA I	-\$105		-\$525
	151	R	6500	D09	BROWNE KATHRW L	-\$25		-\$731
	155	R	6501	D09	UGUCCIONI RICHARD L + J.	-\$12		-\$762
	164	R	6523	D09	BURT HILLARY M	\$94		-\$909
	165	R	6590	D09	DANIELS DARRELL	\$1		-\$813
	167	R	6591	D09	BALDI STEVEN L	-\$71		-\$606
	168	R	6522	D09	NICHOLSON WILLIAM D + T.L.	\$37		-\$870
	169	R	6592	D09	ALEXIS DOUGENIE + MARIO	-\$132		-\$461
	178	R	6521	D09	HENTON DOUGLASE +	\$40		-\$891
	180	R	6520	D09	SCHOFIELD JUDITH	\$19		-\$838
	182	R	6519	D09	RODRIGUEZ EDUARDO	-\$62		-\$643
	190	R	6558	D09	LEWIS LAWRENCE +	\$146		-\$467
	194	R	6557	D09	KING ROBERT J & SUSAN A	\$59		-\$911
	195	C	6581	D09	DIFEDERICO JOHN L + MARY	\$96		-\$473
	197	R	6582	D09	KING ROBERT J	\$89		-\$1,020
	199	R	6968	D09	BARBERAN JORGEN + MAD.	\$93		-\$1,017
	202	R	6556	D09	KUTROLLI GARP	\$61		-\$950
	205	R	6969	D09	PANCIERA DEBORAH A	\$50		-\$901
	206	R	6840	D09	LOVELAND CORYC + STACY.	\$83		-\$1,000
	207	R	6970	D08	VILLAFUERTE AYVEN	\$59		-\$943
	211	R	6971	D08	DRAYTON MICHELLE A +	\$71		-\$953
	212	R	6839	D09	MILLER TOYLINE C	\$4		-\$802
	215	R	6972	D08	GARCIA RAULA +	\$42		-\$886
	216	R	6838	D08	PRESSLER DAVID C	-\$23		-\$732
	219	R	6973	D08	WIMSATT JEAN C	\$73		-\$951
	223	R	6974	D08	MONTMINY ROY	\$50		-\$873
	224	R	6836	D08	BARNUM DONNA M	\$59		-\$932
	226	R	6835	D08	GROSSMAN COREYL	\$54		-\$920
	227	R	6975	D08	EVELYN EDWARD R	\$88		-\$1,001
	231	R	6976	D08	LACEY WILLIAM R JR + DAR.	-\$24		-\$736
	235	R	6977	D08	HANSEN GLENN + MARGARE.	\$24		-\$855
	240	R	6833	D08	MARTIN MICHAEL JOHN +	\$81		-\$946
	244	R	6832	D08	MILLER GEORGIANNA PEMB.	\$30		-\$837
	245	R	6947	D08	RUTHKO JUDITH M	\$9		-\$811
	247	R	6948	D08	LASTRAGLIO JOSEPH J JR + .	\$38		-\$890
	248	R	6831	D08	MCCOY PAUL D	\$54		-\$903
	249	R	6949	D08	MCINTYRE JOHN C + ANDR.	\$56		-\$934
	257	R	6950	D08	LESSARD CRAIG W + ELLEN.	\$41		-\$898
	258	R	6830	D08	GORRA PAUL E & KYLE A	\$45		-\$816
	261	R	6951	D08	SATTI WILLIAM L + ROBERT	\$7		-\$702
	264	C	6829	D08	HODGE VINCENT D +	\$200		-\$143
	269	R	6952	D08	SPEER SHERI	-\$8		-\$758
	271	R	6953	D08	GAMBRO LINDA S	\$58		-\$941
	273	R	6954	D08	GENUA JAMEST & VANIDA M	-\$7		-\$777
	275	R	6955	D08	HANN PAUL J + ROSALIE	\$9		-\$816
	287	R	6956	D08	PILATO GREGORY A + LAURA	\$30		-\$866
	289	R	6957	D08	BROWN DIANETIOUS & LOL.	-\$21		-\$741
	291	R	6958	D08	GONZALEZ CARLOS J + DIA.	\$17		-\$834
	293	R	6959	D08	CORREA GEORGE LUIS	-\$21		-\$738
	298	R	6884	D08	JOHNSON RUSH K JR	\$77		-\$978
	300	R	6883	D08	QUINN IRENE L	\$45		-\$901
	302	R	6882	D08	ALSTON LENT OINETTE	-\$15		-\$657
	306	R	6881	D08	ESCALERA DEBORAH A & PE.	\$75		-\$733
	307	R	6904	D08	RICHARDSON SANDRA B	-\$31		-\$713
	309	R	6905	D08	MURPHY MARY E	\$78		-\$984
	310	R	6880	C08	KAMINSKI HELEN D + DONA.	-\$33		-\$983
	311	R	6906	D08	SCHOEMAKER WILLIAM J	\$0		-\$794
	314	R	6730	C08	HADERER ELIZABETH SET AL	\$57		-\$875
	316	R	6729	C08	FERNANDEZ MIRELLA + KEL.	\$28		-\$809
	319	R	6907	D08	GAFFNEY JOSEPH J JR +	\$35		-\$880
	323	R	6908	D08	DRISCOLL FRED R + BEVER.	\$10		-\$820
	326	R	6728	C08	FORTE JOSEPH J	\$56		-\$884
	327	R	6909	D07	SANT IAGO EDGARD & ANA	-\$69		-\$624
	330	R	6727	C08	BLAISDELL RICHARD L JR	\$64		-\$920
	331	R	6910	C07	CAMPBELL KENNETH + MARIA	\$18		-\$839
	333	R	6822	C07	MURPHY ELIZABETH E	\$79		-\$991
	334	R	6726	C08	GARCIA ROMAN & RENAC	\$40		-\$846
	335	R	6823	C07	CALDWELL LUCY	-\$2		-\$790
	336	R	6725	C08	CONAWAY DAVID H	\$23		-\$805
	337	R	6824	C07	WALLER EUNICE F	\$14		-\$829
	339	R	6825	C07	IOBAL BONNIE A	\$56		-\$935

Sum of \$ Difference Two-rate, Sum of \$ Difference AXI, Sum of \$ Difference AXI 5% and Sum of \$ Difference AXI + Two-rate broken down by Street Name, Street Number, Tax Class, Parcel ID, Map and Owner Name. The data is filtered on Homeowner, which keeps False and T. The view is filtered on Parcel ID, Street Name, Tax Class and Owner Name. The Parcel ID filter excludes Null. The Street Name filter has multiple members selected. The Tax Class filter has multiple members selected. The Owner Name filter has multiple members selected.

\$ Difference by Street

Street Name	Street Number	Tax Class	Parcel ID	Map	Owner Name	ice AXI 5%	\$ Difference AXI + Two-rate
	95	R	6466	E09	DILLASHAW RONALD	\$87	-\$627
	97	R	6467	E09	JORDAN JOHN + MAUREN	\$51	-\$644
	105	R	6477	E09	TOLMIE CHRISTOPHER	\$38	-\$631
	106	R	6396	E09	DONOVAN NANCYS	-\$1	-\$654
	109	R	6478	E09	JENNINGS KARLE &	\$36	-\$628
	110	R	6395	E09	SCHNEIDER ANNET TEN	\$62	-\$627
	111	R	6479	E09	LEONARDO JARRCO M	\$43	-\$626
	112	R	6394	E09	HOBIN ANNA M	\$14	-\$651
	114	R	6393	E09	LECY LEON W & COLLEEN H.	\$104	-\$602
	115	R	6480	E09	CRESPO DAVID & BENITA D	\$68	-\$617
	118	R	6392	E09	PETERS DANIEL E TRUSTEE	\$46	-\$629
	122	R	6416	E09	COATS WENDELL J JR	-\$28	-\$666
	123	R	6481	E09	DRAKE ALLEN J + PHYLLIS	-\$16	-\$569
	125	R	6482	E09	KORNEGAY KENNETH SR TR.	\$31	-\$643
	132	R	6379	D09	WHITE KEVIN M + BARBAR.	\$105	-\$602
	135	R	6496	D09	FERRELL JOHN + JOYCE	\$221	-\$538
	138	R	6378	D09	WARNKEN HERMAN J ESTATE	\$42	-\$620
	139	R	6497	D09	FOREST EDGAR C	\$79	-\$614
	142	R	6377	D09	PITTS MARCHETA J	\$55	-\$592
	143	R	6498	D09	CAVAN MATERNO J + FAY	-\$48	-\$675
	147	R	6499	D09	ALAMO NORMA I	\$88	-\$614
	151	R	6500	D09	BROWNE KATHRW L	\$21	-\$650
	155	R	6501	D09	UGUCCIONI RICHARD L + J.	\$10	-\$654
	164	R	6523	D09	BURT HILLARY M	-\$78	-\$596
	165	R	6590	D09	DANIELS DARRELL	-\$1	-\$674
	167	R	6591	D09	BALDI STEVEN L	\$60	-\$625
	168	R	6522	D09	NICHOLSON WILLIAM D + T.L.	-\$31	-\$660
	169	R	6592	D09	ALEXIS DOUGENIE + MARIO	\$111	-\$607
	178	R	6521	D09	HENTON DOUGLASE +	-\$34	-\$672
	180	R	6520	D09	SCHOFIELD JUDITH	-\$16	-\$664
	182	R	6519	D09	RODRIGUEZ EDUARDO	\$52	-\$640
	190	R	6558	D09	LEWIS LAWRENCE +	-\$122	-\$141
	194	R	6557	D09	KING ROBERT J & SUSANA	-\$49	-\$657
	195	C	6581	D09	DIFEDERICO JOHN L + MARY	-\$80	-\$231
	197	R	6582	D09	KING ROBERT J	-\$75	-\$696
	199	R	6968	D09	BARBERAN JORGE M + MAD.	-\$78	-\$686
	202	R	6556	D09	KUTROLLI GARP	-\$51	-\$685
	205	R	6969	D09	PANCIERA DEBORAH A	-\$42	-\$664
	206	R	6840	D09	LOVELAND CORYC + STACY.	-\$69	-\$691
	207	R	6970	D08	VILLAFUERTE AYVEN	-\$49	-\$684
	211	R	6971	D08	DRAYTON MICHELLE A +	-\$60	-\$671
	212	R	6839	D09	MILLER TOYLIN C	-\$4	-\$659
	215	R	6972	D08	GARCIA RAULA +	-\$35	-\$664
	216	R	6838	D08	PRESSLER DAVID C	\$19	-\$647
	219	R	6973	D08	WIMSATT JEAN C	-\$61	-\$666
	223	R	6974	D08	MONTMINY ROY	-\$42	-\$640
	224	R	6836	D08	BARNUM DONNA M	-\$49	-\$675
	226	R	6835	D08	GROSSMAN COREYL	-\$45	-\$674
	227	R	6975	D08	EVELYN EDWARD R	-\$74	-\$682
	231	R	6976	D08	LACEY WILLIAM R JR + DAR.	\$20	-\$652
	235	R	6977	D08	HANSEN GLENN + MARGARE.	-\$20	-\$670
	240	R	6833	D08	MARTIN MICHAEL JOHN +	-\$68	-\$649
	244	R	6832	D08	MILLER GEORGIANNA PEMB.	-\$25	-\$645
	245	R	6947	D08	RUTHKO JUDITH M	-\$7	-\$659
	247	R	6948	D08	LASTRAGLIO JOSEPH J JR +	-\$32	-\$675
	248	R	6831	D08	MCCOY PAUL D	-\$45	-\$658
	249	R	6949	D08	MCINTYRE JOHN C + ANDR.	-\$46	-\$681
	257	R	6950	D08	LESSARD CRAIG W + ELLEN.	-\$34	-\$676
	258	R	6830	D08	GORRA PAUL E & KYLE A	-\$38	-\$601
	261	R	6951	D08	SATTI WILLIAM L + ROBERT	-\$6	-\$571
	264	C	6829	D08	HODGE VINCENT D +	-\$167	\$219
	269	R	6952	D08	SPEER SHERI	\$7	-\$644
	271	R	6953	D08	GAMBRO LINDA S	-\$48	-\$683
	273	R	6954	D08	GENUA JAMEST & VANIDA M	\$6	-\$657
	275	R	6955	D08	HANN PAUL J + ROSALIE	-\$8	-\$663
	287	R	6956	D08	PILATO GREGORY A + LAURA	-\$25	-\$669
	289	R	6957	D08	BROWN DIANETIOUS & LOL.	\$17	-\$650
	291	R	6958	D08	GONZALEZ CARLOS J + DIA.	-\$14	-\$664
	293	R	6959	D08	CORREA GEORGE LUIS	\$18	-\$649
	298	R	6884	D08	JOHNSON RUSH K JR	-\$64	-\$681
	300	R	6883	D08	QUINN IRENE L	-\$38	-\$672
	302	R	6882	D08	ALSTON LENT OINETTE	\$12	-\$572
	306	R	6881	D08	ESCALERA DEBORAH A & PE.	-\$62	-\$482
	307	R	6904	D08	RICHARDSON SANDRA B	\$26	-\$644
	309	R	6905	D08	MURPHY MARY E	-\$65	-\$686
	310	R	6880	C08	KAMINSKI HELEN D + DONA.	\$28	-\$873
	311	R	6906	D08	SCHOEMAKER WILLIAM J	\$0	-\$660
	314	R	6730	C08	HADERER ELIZABETH SET AL	-\$47	-\$631
	316	R	6729	C08	FERNANDEZ MIRELLA + KEL.	-\$24	-\$625
	319	R	6907	D08	GAFFNEY JOSEPH J JR +	-\$29	-\$672
	323	R	6908	D08	DRISCOLL FRED R + BEVER.	-\$8	-\$664
	326	R	6728	C08	FORTE JOSEPH J	-\$47	-\$640
	327	R	6909	D07	SANT IAGO EDGARD & ANA	\$57	-\$635
	330	R	6727	C08	BLAISDELL RICHARD L JR	-\$53	-\$656
	331	R	6910	C07	CAMPBELL KENNETH + MARIA	-\$15	-\$667
	333	R	6822	C07	MURPHY ELIZABETH E	-\$66	-\$690
	334	R	6726	C08	GARCIA ROMAN & RENAC	-\$33	-\$636
	335	R	6823	C07	CALDWELL LUCY	\$2	-\$660
	336	R	6725	C08	CONAWAY DAVID H	-\$20	-\$629
	337	R	6824	C07	WALLER EUNICE F	-\$11	-\$666
	339	R	6825	C07	IOBAL BONNIE A	-\$47	-\$682

Sum of \$ Difference Two-rate, Sum of \$ Difference AXI, Sum of \$ Difference AXI 5% and Sum of \$ Difference AXI + Two-rate broken down by Street Name, Street Number, Tax Class, Parcel ID, Map and Owner Name. The data is filtered on Homeowner, which keeps False and T. The view is filtered on Parcel ID, Street Name, Tax Class and Owner Name. The Parcel ID filter excludes Null. The Street Name filter has multiple members selected. The Tax Class filter has multiple members selected. The Owner Name filter has multiple members selected.

\$ Difference by Street

Street Name	Street Number	Tax Class	Parcel ID	Map	Owner Name	\$ Difference T wo-rate	\$ Difference AXI	\$ Difference AXI 5%
VAUXHALL ST	340	R	6724	C08	STOOKEY GARY R + MARYL	\$95		-\$998
	341	R	6826	C07	DEMARCO PETER C JR + JAY.	\$12		-\$825
	346	R	6723	C08	BURDICK CARLISLE A + SHA.	\$65		-\$920
	353	R	6817	C07	HORHST DIANE	\$60		-\$948
	357	R	6816	C07	SIRAGUSA FRANCESCO	\$47		-\$914
	358	R	6722	C07	MCC LARDY JACQUELINE M	\$17		-\$782
	361	R	6815	C07	HODGE BRENDA P + LANCEL.	\$32		-\$874
	365	R	6814	C07	DONOVAN JULIAN JR	\$7		-\$810
	366	R	6721	C07	MEDINA JOHN A + DONNA E	\$7		-\$773
	370	R	6720	C07	PARKER DAWN M	-\$4		-\$822
	394	R	6746	C07	SOROCZYNSKI KAZIMIR + M.	\$41		-\$793
	404	R	6745	C07	TUNESKI EDWARD J + CORI.	\$58		-\$936
	420	R	6770	C07	MARTIN LEON JR	\$8		-\$725
	424	R	6769	C07	CAGLERONALD M + MARVL	-\$7		-\$596
	430	R	6768	C07	ZANNELLI JOSEPH + NATALIE	\$61		-\$918
	438	R	6767	C07	PHAM HUONG T & LYQUAN..	\$59		-\$907
	440	R	6766	C07	ALIMOHAMMAD B	\$30		-\$858
	444	R	6765	C07	BALDI ANDREA M	\$49		-\$911
	454	R	100010	C07	WERNER MARYANN	-\$125		-\$417
	460	R	6809	B07	CARMONA JOSE	\$12		-\$794
	466	R	7594	B07	CARMONA JOSE A	\$79		-\$965
	472	R	7593	B07	CARRION ABRAHAM +	-\$44		-\$577
	490	R	7592	B07	TINE DOROTHEE	\$92		-\$937
	492	R	7591	B07	MACAIONE JAMES J	\$37		-\$883
	494	R	7590	B07	SFUGARAS EFSTRATA	-\$27		-\$701
	516	C	7577	B07	VAUXHALL PLACE ASSOCIAT.	-\$575		\$2,721
	524	R	7576	B07	HANRAHAN KELLYS	\$77		-\$981
	527	C	7583	B06	MORTON L HODIN ET AL TR.	\$303		\$462
	528	R	7575	B07	JAVES DARREN M + LESLIE D	\$76		-\$976
	532	R	7574	B06	FELICIANO JULIO + OLGA	\$75		-\$973
	533	C	7582	B06	1721 LLC	\$467		\$544
	536	R	7573	B06	SMITH MERCELLA	\$72		-\$965
	540	R	7572	B06	DOBBINS KENNETH + ROME.	\$77		-\$979
	9	R	2877	D17	HUHN JOHN C	\$99		-\$841
	11	R	2878	D17	LANG RUSSELL	\$68		-\$705
	14	R	2914	D17	LLOYD JAMES M	\$113		-\$818
	17	R	2879	D17	NALLEY JO-ANN 1/3 ET AL	\$132		-\$861
	18	R	2913	D17	THERIAULT MARY ELLEN	\$137		-\$873
	22	R	2912	D17	NEWTON ENID	\$128		-\$849
	23	R	2880	D17	JULLARINE MICHAEL P + TH.	\$104		-\$788
	25	R	2881	D17	TOPLIFF MARK C + EVELYN	\$115		-\$813
	26	R	2911	D17	TERRY WILLIAM	\$93		-\$760
	29	R	2882	D17	VELAZQUEZ JOEL + KATHER.	\$76		-\$715
	30	R	2910	D17	CLARK JULIA A	\$111		-\$805
	32	R	2909	D17	KIRBY ANDREW T +	\$125		-\$836
	49	R	2871	D17	ROSS NOLA M & VELVETTE T	\$85		-\$760
	52	R	2847	D17	AZIZ GEORGE G +	\$109		-\$797
	78	C	2704	D18	VENTAS REALTY LTD PTNRS.	-\$4,726		\$17,527
	89	C	2702	D18	VENTAS REALTY LTD PTNRS.	-\$4,012		\$14,636
	116	C	2703	D18	H & M REALTY ASSOCIATES	-\$2,128		\$8,358
	Null	R	5326	D12	PATEL MEHULKUMAR R	\$202		\$236
	11	R	5313	D12	DANCESTEPHANE	\$31		-\$938
	12	R	5237	D12	LANG ROBERT G	\$75		-\$1,036
	15	R	5314	D12	BROWN ELIZA	\$38		-\$955
	17	R	5315	D12	JOHN BARBARA	-\$32		-\$778
	18	R	5236	D12	CILEK AHMET	\$119		-\$604
	22	R	5235	D12	MCKITTRICK SHIRLEY B	-\$19		-\$804
	23	R	5316	D12	CLARK CARLE	\$45		-\$970
	25	R	5317	D12	NOCITO ANTHONY E III + C..	-\$14		-\$823
	26	R	5234	D12	CLEMENT DORIAN J +	\$13		-\$880
	29	R	5318	D12	FOLTZ MICHAEL T	\$50		-\$979
	32	C	5233	D12	MSW PROPERTIES LLC	\$140		\$334
	33	R	5319	D12	AHMAD NASHID Q + ANEES..	\$48		-\$978
	34	R	5232	D12	JONES CLARA M	-\$85		-\$632
	35	R	5320	D12	TUGGLE DENYSE A	-\$18		-\$813
	36	R	5231	D12	FARGO DAVID A	-\$11		-\$823
	37	R	5321	D12	LIND FREDDIE & CELIN	\$48		-\$975
	40	R	5230	D12	BLIZARD MARJORIE	-\$114		-\$565
	55	R	5325	D12	KLINGMAN KENNETH L +	\$37		-\$935
	61	C	5322	D12	PATEL MEHULKUMAR R	\$407		-\$628
	9	C	6740	C08	PRIMUS CHARLES TRUSTEE	\$306		\$286
	12	R	6752	C08	LOSACANO PETER R JR +	\$86		-\$1,010
	15	C	6741	C08	PRIMUS CHARLES TRUSTEE	\$290		\$235
	Null	R	6204	F10	RAMOS MARIANO & GLADYS.	\$219		\$255
	10	R	6215	F10	BASS GROUP LLC	\$134		-\$586
	13	R	6205	F10	RAMOS MARIANO & GLADYS.	\$11		-\$819
	14	R	6214	F10	HINNERS ROBERT T	-\$32		-\$705
	16	R	6213	F10	HINNERS ROBERT T	\$52		-\$1,043
	20	R	6212	F10	MARRS CHARLES J & KELLY K	\$40		-\$927
	21	R	6206	F10	DECOSTA LILLIAN ESTATE	\$35		-\$802
	22	R	6211	F10	HINNERS ROBERT T LLC	\$234		\$272
	24	R	6210	F10	HINNERS ROBERT T	\$63		-\$991
	9	R	4278	E13	KEY JENNIFER A	-\$21		-\$833
	13	R	4279	E13	STROUD GWENDOLYN	\$30		-\$930
	19	R	4272	D14	WONG IRVING T	-\$128		-\$511
	29	R	4273	D14	HERRERA DANIELA L +	-\$31		-\$723
	31	R	4274	D14	DEUTSCHE BANK NATL TRU.	-\$2		-\$853
	33	R	4275	D14	LEEMARK E	-\$104		-\$600
	9	R	5768	E10	LOPEZ JOSE S + GLORIA M	-\$16		-\$819
	11	R	5769	E10	SHELTON BRIAN C + CHRIS..	-\$34		-\$772
WALLER CT	15	R	5770	E10	CONTILLO LEONARD G + T..	-\$37		-\$765

Sum of \$ Difference T wo-rate, Sum of \$ Difference AXI, Sum of \$ Difference AXI 5% and Sum of \$ Difference AXI + T wo-rate broken down by Street Name, Street Number, Tax Class, Parcel ID, Map and Owner Name. The data is filtered on Homeowner, which keeps False and T. The view is filtered on Parcel ID, Street Name, Tax Class and Owner Name. The Parcel ID filter excludes Null. The Street Name filter has multiple members selected. The Tax Class filter has multiple members selected. The Owner Name filter has multiple members selected.

\$ Difference by Street

Street Name	Street Number	Tax Class	Parcel ID	Map	Owner Name	ice AXI 5%	\$ Difference AXI + Two-rate
VAUXHALL ST	340	R	6724	C08	STOOKEY GARY R + MARY L	-\$79	-\$669
VAUXHALL ST	341	R	6826	C07	DEMARCO PETER C JR + JAY	-\$10	-\$665
VAUXHALL ST	346	R	6723	C08	BURDICK CARLISLE A + SHA	-\$54	-\$655
VAUXHALL ST	353	R	6817	C07	HORST DIANE	-\$50	-\$686
VAUXHALL ST	357	R	6816	C07	SIRAGUSA FRANCESCO	-\$39	-\$680
VAUXHALL ST	358	R	6722	C07	MCC LARDY JACQUELINE M	-\$14	-\$621
VAUXHALL ST	361	R	6815	C07	HODGE BRENDA P + LANCEL	-\$27	-\$672
VAUXHALL ST	365	R	6814	C07	DONOVAN JULIAN JR	-\$6	-\$661
VAUXHALL ST	366	R	6721	C07	MEDINA JOHN A + DONNA E	-\$6	-\$631
VAUXHALL ST	370	R	6720	C07	PARKER DAWN M	\$4	-\$690
VAUXHALL ST	394	R	6746	C07	SOROCZYNSKI KAZIMIR + M	-\$34	-\$590
VAUXHALL ST	404	R	6745	C07	TUNESKI EDWARD J + CORI	-\$49	-\$679
VAUXHALL ST	420	R	6770	C07	MARTIN LEON JR	-\$7	-\$589
VAUXHALL ST	424	R	6769	C07	CAGLERONALD M + MARVL	\$6	-\$508
VAUXHALL ST	430	R	6768	C07	ZANNELLI JOSEPH + NATALIE	-\$51	-\$659
VAUXHALL ST	438	R	6767	C07	PHAM HUONG T & LYQUAN	-\$50	-\$653
VAUXHALL ST	440	R	6766	C07	ALIMOHAMMAD B	-\$25	-\$663
VAUXHALL ST	444	R	6765	C07	BALDI ANDREA M	-\$41	-\$674
VAUXHALL ST	454	R	100010	C07	WERNER MARYANN	\$104	-\$558
VAUXHALL ST	460	R	6809	B07	CARMONA JOSE	-\$10	-\$640
VAUXHALL ST	466	R	7594	B07	CARMONA JOSE A	-\$66	-\$668
VAUXHALL ST	472	R	7593	B07	CARRION ABRAHAM +	\$37	-\$555
VAUXHALL ST	490	R	7592	B07	TINE DOROTHY E	-\$77	-\$622
VAUXHALL ST	492	R	7591	B07	MACAIGNE JAMES J	-\$31	-\$671
VAUXHALL ST	494	R	7590	B07	SFUGARAS EFSTRATA	\$23	-\$628
VAUXHALL ST	516	C	7577	B07	VAUXHALL PLACE ASSOCIAT	\$480	\$1,285
VAUXHALL ST	524	R	7576	B07	HANRAHAN KELLY S	-\$65	-\$684
VAUXHALL ST	527	C	7583	B06	MORTON LHODIN ET AL TR	-\$253	\$896
VAUXHALL ST	528	R	7575	B07	JAVES DARREN M + LESLIE D	-\$64	-\$682
VAUXHALL ST	532	R	7574	B06	FELICIANO JULIO + OLGA	-\$62	-\$682
VAUXHALL ST	533	C	7582	B06	1721 LLC	-\$390	\$1,243
VAUXHALL ST	536	R	7573	B06	SMITH MERCELLA	-\$60	-\$680
VAUXHALL ST	540	R	7572	B06	DOBBINS KENNETH + ROME	-\$65	-\$683
VIET S ST	9	R	2877	D17	HUHN JOHN C	-\$82	-\$532
VIET S ST	11	R	2878	D17	LANG RUSSELL	-\$56	-\$472
VIET S ST	14	R	2914	D17	LLOYD JAMES M	-\$94	-\$489
VIET S ST	17	R	2879	D17	NALLEY JO-ANN 1/3 ET AL	-\$110	-\$492
VIET S ST	18	R	2913	D17	THERIAULT MARY ELLEN	-\$114	-\$494
VIET S ST	22	R	2912	D17	NEWTON ENID	-\$107	-\$488
VIET S ST	23	R	2880	D17	JULLARINE MICHAEL P + TH	-\$87	-\$479
VIET S ST	25	R	2881	D17	TOPLIFF MARK C + EVELYN	-\$96	-\$481
VIET S ST	26	R	2911	D17	TERRY WILLIAM	-\$77	-\$474
VIET S ST	29	R	2882	D17	VELAZQUEZ JOEL + KATHER	-\$63	-\$465
VIET S ST	30	R	2910	D17	CLARK JULIA A	-\$93	-\$480
VIET S ST	32	R	2909	D17	KIRBY ANDREW T +	-\$104	-\$483
VIET S ST	49	R	2871	D17	ROSS NOLA M + VELVETTE T	-\$71	-\$488
VIET S ST	52	R	2847	D17	AZIZ GEORGE G +	-\$91	-\$478
VIET S ST	78	C	2704	D18	VENTAS REALTY LTD PTNRS	\$3,946	\$6,544
VIET S ST	89	C	2702	D18	VENTAS REALTY LTD PTNRS	\$3,350	\$5,353
VIET S ST	116	C	2703	D18	H & M REALTY ASSOCIATES	\$1,777	\$3,333
WALDEN AVE	Null	R	5326	D12	PATEL MEHULKUMAR R	-\$169	\$538
WALDEN AVE	11	R	5313	D12	DANCESTEPHANE	-\$26	-\$727
WALDEN AVE	12	R	5237	D12	LANG ROBERT G	-\$63	-\$733
WALDEN AVE	15	R	5314	D12	BROWN ELIZA	-\$32	-\$728
WALDEN AVE	17	R	5315	D12	JOHN BARBARA	\$26	-\$700
WALDEN AVE	18	R	5236	D12	CILEK AHMET	-\$99	-\$300
WALDEN AVE	22	R	5235	D12	MCKITTRICK SHIRLEY B	\$16	-\$700
WALDEN AVE	23	R	5316	D12	CLARK CARLE	-\$38	-\$729
WALDEN AVE	25	R	5317	D12	NOCITO ANTHONY E III + C...	\$11	-\$707
WALDEN AVE	26	R	5234	D12	CLEMENT DORIAN J +	-\$11	-\$708
WALDEN AVE	29	R	5318	D12	FOLTZ MICHAEL T	-\$42	-\$728
WALDEN AVE	32	C	5233	D12	MSW PROPERTIES LLC	-\$117	\$514
WALDEN AVE	33	R	5319	D12	AHMAD NASHID Q + ANEES	-\$40	-\$732
WALDEN AVE	34	R	5232	D12	JONES CLARA M	\$71	-\$669
WALDEN AVE	35	R	5320	D12	TUGGLE DENYSE A	\$15	-\$706
WALDEN AVE	36	R	5231	D12	FARGO DAVID A	\$9	-\$702
WALDEN AVE	37	R	5321	D12	LIND FREDDIE & CELIN	-\$40	-\$729
WALDEN AVE	40	R	5230	D12	BLIZARD MARJORIE	\$95	-\$663
WALDEN AVE	55	R	5325	D12	KLINGMAN KENNETH L +	-\$31	-\$714
WALDEN AVE	61	C	5322	D12	PATEL MEHULKUMAR R	-\$340	\$167
WALDOST	9	C	6740	C08	PRIMUS CHARLES TRUSTEE	-\$256	\$756
WALDOST	12	R	6752	C08	LOSACANO PETER R JR +	-\$72	-\$693
WALDOST	15	C	6741	C08	PRIMUS CHARLES TRUSTEE	-\$242	\$685
WALKER ST	Null	R	6204	F10	RAMOS MARIANO + GLADYS	-\$183	\$582
WALKER ST	10	R	6215	F10	BASS GROUP LLC	-\$112	-\$260
WALKER ST	13	R	6205	F10	RAMOS MARIANO + GLADYS	-\$9	-\$662
WALKER ST	14	R	6214	F10	HINNERS ROBERT T	\$27	-\$639
WALKER ST	16	R	6213	F10	HINNERS ROBERT T	-\$43	-\$779
WALKER ST	20	R	6212	F10	MARRS CHARLES J + KELLY K	-\$33	-\$702
WALKER ST	21	R	6206	F10	DECOSTA LILLIAN ESTATE	-\$30	-\$607
WALKER ST	22	R	6211	F10	HINNERS ROBERT T LLC	-\$195	\$622
WALKER ST	24	R	6210	F10	HINNERS ROBERT T	-\$53	-\$716
WALL ST	9	R	4278	E13	KEY JENNIFER A	\$18	-\$728
WALL ST	13	R	4279	E13	STROUD GWENDOLYN	-\$25	-\$722
WALL ST	19	R	4272	D14	WONG IRVING T	\$107	-\$642
WALL ST	29	R	4273	D14	HERRERA DANIELA L +	\$25	-\$653
WALL ST	31	R	4274	D14	DEUTSCHE BANK NATL TRU	\$2	-\$713
WALL ST	33	R	4275	D14	LEEMARK E	\$87	-\$675
WALL ST	9	R	5768	E10	LOPEZ JOSE S + GLORIA M	\$14	-\$708
WALL ST	11	R	5769	E10	SHELTON BRIAN C + CHRIS	\$28	-\$699
WALLER CT	15	R	5770	E10	CONTILLO LEONARD G + T...	\$31	-\$698

Sum of \$ Difference Two-rate, Sum of \$ Difference AXI, Sum of \$ Difference AXI 5% and Sum of \$ Difference AXI + Two-rate broken down by Street Name, Street Number, Tax Class, Parcel ID, Map and Owner Name. The data is filtered on Homeowner, which keeps False and T. The view is filtered on Parcel ID, Street Name, Tax Class and Owner Name. The Parcel ID filter excludes Null. The Street Name filter has multiple members selected. The Tax Class filter has multiple members selected. The Owner Name filter has multiple members selected.

\$ Difference by Street

Street Name	Street Number	Tax Class	Parcel ID	Map	Owner Name	\$ Difference T wo-rate	\$ Difference AXI	\$ Difference AXI 5%
WALLER CT	19	R	5771	E11	LOPER ALVIN J + BETTY	-\$7		-\$837
	23	R	5772	E11	M CVICKER JIM H + ROBBN	-\$6		-\$851
	27	R	5773	E11	USBANK NAT L ASSO C TRUS.	-\$102		-\$597
	29	R	5774	E11	MELTON GEORGE A + TALA..	\$74		-\$995
	31	R	5775	E11	KING PHILIPS JR	\$39		-\$954
	33	R	5776	E11	CURIEL FRANCOIS + MART..	-\$66		-\$689
WALLER ST	41	R	5801	E10	GRAVELLMARE A	-\$1		-\$845
	53	R	5802	E10	CASSEY WILLIAM M JR + E..	-\$60		-\$647
	55	R	5803	E10	ORLANDO FRANCESCO + R..	-\$43		-\$740
	78	R	5767	E10	PORRAS PELAYO D	-\$125		-\$508
	84	R	5766	E10	BROWN PATRCK H	-\$138		-\$512
	90	R	5765	D10	BISHOP DIANA K	-\$56		-\$710
WARREN ST	14	R	4236	D14	MUNOZ WILLIAM	\$18		-\$885
	15	R	4270	D14	WOMMACK JOHN W + ROSA..	-\$2		-\$746
	18	R	4235	D14	HOUSER RICHARD C + GUD..	\$4		-\$846
	24	R	4234	D14	PEREZ CARMEN JULIA &	-\$13		-\$813
	27	R	3953	D14	BHATTARAI MOTIP	\$63		-\$1,003
	28	R	4233	D14	FLANAGAN RICHARD + CAN..	\$15		-\$882
	31	R	3954	D14	WILLIAMS MURIEL M + ELO..	-\$26		-\$781
	34	R	4232	D14	ABREU ALEXIS P	\$9		-\$868
	35	R	3955	D14	KOCH GLORIA J & DAVID J	\$53		-\$978
	36	R	4231	D14	RIVERA HILDA + ROBERTO	\$21		-\$898
	38	R	4230	D14	HINE ALLISON E	\$6		-\$860
	39	R	3956	D14	CHIVERS JOSHUA M +	\$26		-\$908
	43	R	3957	D14	MESSINA LEANORE THERESA	\$28		-\$914
	44	R	4229	D14	THOMPSON RUSSELL E	-\$40		-\$746
	47	R	3958	D14	JOSEPH WOUNDEL & SAND..	\$17		-\$886
	48	R	4228	D14	MONCRIEFFE CLAUDE O	-\$22		-\$789
	49	R	3959	D14	POTTER GARY D & LINDA J	\$35		-\$930
	50	R	4227	D14	VELEZ ALEX R	\$2		-\$850
	52	R	4226	D14	MASSEY RACHL	\$19		-\$892
	53	R	3960	D14	GRAY MARTIN F EST +	\$38		-\$939
57	R	3961	D14	MARSHALL A LEXL	-\$1		-\$841	
60	R	4225	D14	RIVERA EDITH +	\$57		-\$966	
61	R	3962	D14	OBAS RAMONA D	-\$60		-\$701	
62	R	4224	D14	PETTINARI GEORGE + DOR..	\$23		-\$881	
65	R	3963	D14	WELLS FARGO BANK NA TR..	-\$68		-\$676	
69	R	3964	D14	BENTLEY KEVIN T & AMYR	\$39		-\$886	
70	R	4223	D14	MADSON JEROME + LINDA	\$3		-\$795	
WASHBURN RD	Null	R	377	G25	MALLOVER ROSALND	\$433		\$505
	2	R	383	G25	HAMLER GLENN A + CELEST..	\$138		-\$372
	3	R	373	G25	LEVINSON DORIS R	\$144		-\$360
	10	R	382	G25	SPIEGEL RUTH E	\$232		-\$615
	11	R	374	G25	LEVINSON BARRY ALBERT +	\$218		-\$575
	14	R	381	G25	NIXON ARTHUR N JR & AMY..	\$189		-\$532
	19	R	375	G25	GOTTLIEB JUDITH + WILLI..	\$188		-\$475
	20	R	380	G25	HALIDISVASILIS & HELEN	\$78		-\$199
	25	R	376	G25	LEUZE KATHLEEN V	\$221		-\$585
	28	R	379	G25	HIGGINS PAUL K + DIANE	\$149		-\$405
	38	R	378	G25	DAVIS LEONARD + SUSAN	\$150		-\$411
	13	C	4989	F12	AMBER HUNTINGTON ASSO.	-\$2,397		\$7,713
	25	C	4990	F12	BANK OF AMERICA NA	\$460		\$331
26	C	4665	F12	SOUTHERN NEW ENGLAND..	-\$2,758		\$11,219	
29	C	4991	F12	FLEET NATIONAL BANK	\$789		\$764	
44	R	4677	F12	LEE JOHN + CUI XIAN LEE	-\$34		-\$856	
50	C	4680	F12	BARGER CLARA	\$37		-\$920	
56	R	4679	F12	ANTONINI MARCEL M	-\$55		-\$784	
62	R	4678	F13	PETTIFORD JAMES JR +	-\$23		-\$856	
68	R	4717	F13	RODRIGUEZ MARISOL	-\$72		-\$448	
70	R	4716	F13	ROSENBECK PATRICK + MO.	-\$37		-\$841	
73	C	4978	F13	AMBER WASHINGTON ASSO.	-\$3,408		\$9,744	
74	R	4715	F13	THONY ELIZABETH	-\$58		-\$785	
78	R	4714	F13	BELL ANDREW	-\$174		-\$521	
81	C	4979	F13	NEW LONDON LODGE 360 B..	-\$230		\$940	
86	C	4719	F13	AMBER WASHINGTON ASSO.	\$559		\$273	
92	R	4718	F13	DINOTO RUSSELL G	\$22		-\$963	
WASSMER CT	11	R	6505	D09	NASSER RAQUELS	-\$14		-\$754
	12	R	6509	D09	KOSS ELEANOR ESTHER	-\$4		-\$779
	15	R	6506	D09	NATIONAL RESIDENTIAL NO.	\$29		-\$863
	16	R	6508	D09	HODGES MICHAEL S +	\$28		-\$853
WATER ST	21	R	6507	D09	LAMOUREUX MAUREN M	-\$30		-\$753
	Null	C	4444	G12	NEW LONDON RR CO LLC	-\$548		\$4,539
	Null	C	4470	G12	CROSS SOUND FERRY SERV..	\$5,697		\$5,849
	6067	G11	THAMES REALTY			\$6,025		\$10,613
WAUSAU PL	6083	G11	BALLINA PROPERTIES LLC			\$1,616		\$1,410
	9	R	4752	F13	WHITE GEORGE L	\$24		-\$1,009
	15	R	4782	F13	BAILEY RAYMOND E + LILLIE	\$16		-\$987
	36	R	4757	F13	WHITE GEORGE L	-\$83		-\$761
WEST COIT ST	38	R	4778	F13	BURTON RUSSELL P	\$51		-\$1,036
	7	R	4826	E13	ARK CHAUB SIM	-\$2		-\$999
	9	R	4827	E13	BUTLER TIMOTHY G + SUSAN..	-\$36		-\$917
	12	R	4590	E13	VERDIVIRGILO	-\$98		-\$724
	15	R	4828	E13	MORENO ABEL N	-\$52		-\$847
	17	R	4829	E13	THE BAN OF NEW YORK TR..	-\$25		-\$914
	20	R	4589	E13	LUTER JR MARCUS E	-\$122		-\$684
	21	R	4830	E13	JEAN MARC M	-\$92		-\$745
	24	R	4588	E13	BEASLEY LAKEISHA S	-\$71		-\$820
	25	R	4831	E13	PROPERTY ASSET MANAGE.	\$7		-\$1,003
	26	R	4587	E13	DEUTSCHE BANK TRUST CO.	-\$47		-\$875
	27	R	5123	E13	HSBC BANK USA NC TRUSTEE	-\$166		-\$568
	30	R	4586	E13	PASCUAL CARLOE	-\$36		-\$910

Sum of \$ Difference T wo-rate, Sum of \$ Difference AXI, Sum of \$ Difference AXI 5% and Sum of \$ Difference AXI + T wo-rate broken down by Street Name, Street Number, Tax Class, Parcel ID, Map and Owner Name. The data is filtered on Homeowner, which keeps False and T. The view is filtered on Parcel ID, Street Name, Tax Class and Owner Name. The Parcel ID filter excludes Null. The Street Name filter has multiple members selected. The Tax Class filter has multiple members selected. The Owner Name filter has multiple members selected.

\$ Difference by Street

Street Name	Street Number	Tax Class	Parcel ID	Map	Owner Name	ice AXI 5%	\$ Difference AXI + Two-rate
WALLER CT	19	R	5771	E11	LOPER ALVIN J + BETTY	\$6	-\$708
	23	R	5772	E11	M CVICKER JIM H + ROBBN	\$5	-\$716
	27	R	5773	E11	USBANK NATL ASSOC TRUS.	\$86	-\$670
	29	R	5774	E11	MELTON GEORGE A + TALA..	-\$62	-\$702
	31	R	5775	E11	KING PHILIPS JR	-\$33	-\$726
	33	R	5776	E11	CURIEL FRANCOIS + MART..	\$55	-\$685
WALLER ST	41	R	5801	E10	GRAVELLMARE A	\$1	-\$704
	53	R	5802	E10	CASSEDY WILLIAM M JR + E..	\$50	-\$639
	55	R	5803	E10	ORLANDO FRANCESCO + R..	\$36	-\$688
	78	R	5767	E10	PORRASPELAYO D	\$105	-\$634
	84	R	5766	E10	BROWN PATRCK H	\$115	-\$660
	90	R	5765	D10	BISHOP DIANA K	\$47	-\$685
WARREN ST	14	R	4236	D14	MUNOZ WILLIAM	-\$15	-\$705
	15	R	4270	D14	WOMMACK JOHN W + ROSA..	\$2	-\$624
	18	R	4235	D14	HOUSER RICHARD C + GUD..	-\$3	-\$697
	24	R	4234	D14	PEREZ CARMEN JULIA &	\$11	-\$698
	27	R	3953	D14	BHATTARAI MOTIP	-\$53	-\$726
	28	R	4233	D14	FLANAGAN RICHARD + CAN..	-\$12	-\$708
	31	R	3954	D14	WILLIAMS MURIEL M + ELO..	\$21	-\$693
	34	R	4232	D14	ABREU ALEXIS P	-\$8	-\$706
	35	R	3955	D14	KOCH GLORIA J & DAVID J	-\$44	-\$722
	36	R	4231	D14	RIVERA HILDA + ROBERTO	-\$17	-\$710
	38	R	4230	D14	HINE ALLISON E	-\$5	-\$704
	39	R	3956	D14	CHIVERS JOSHUA M +	-\$22	-\$711
	43	R	3957	D14	MESSINA LEANORE THERESA	-\$24	-\$712
	44	R	4229	D14	THOMPSON RUSSELL E	\$33	-\$687
	47	R	3958	D14	JOSEPH WOUNDEL & SAND..	-\$14	-\$708
	48	R	4228	D14	MONCRIEFFE CLAUDE O	\$19	-\$694
	49	R	3959	D14	POTTER GARY D & LINDA J	-\$29	-\$714
	50	R	4227	D14	VELEZ ALEX R	-\$2	-\$703
	52	R	4226	D14	MASSEY RACHL	-\$16	-\$709
	53	R	3960	D14	GRAY MARTIN F EST +	-\$32	-\$716
	57	R	3961	D14	MARSHALL A LEXL	\$1	-\$701
	60	R	4225	D14	RIVERA EDITH +	-\$47	-\$706
	61	R	3962	D14	OBAS RAMONA D	\$50	-\$684
	62	R	4224	D14	PETTINARI GEORGE + DOR..	-\$19	-\$693
65	R	3963	D14	WELLS FARGO BANK NA TR.	\$57	-\$677	
69	R	3964	D14	BENTLEY KEVIN T & AMYR	-\$33	-\$670	
70	R	4223	D14	MADSON JEROME + LINDA	-\$2	-\$656	
WASHBURN RD	Null	R	377	G25	MALLOVEROSALND	-\$362	\$1,153
	2	R	383	G25	HAMLER GLENN A + CELEST..	-\$115	-\$76
	3	R	373	G25	LEVINSON DORIS R	-\$120	-\$56
	10	R	382	G25	SPIEGEL RUTH E	-\$194	-\$117
	11	R	374	G25	LEVINSON BARRY ALBERT +	-\$182	-\$109
	14	R	381	G25	NIXON ARTHUR N JR & AMY..	-\$158	-\$123
	19	R	375	G25	GOTTLIEB JUDITH + WILLI..	-\$157	-\$75
	20	R	380	G25	HALIDISVASILIS & HELEN	-\$65	-\$34
	25	R	376	G25	LEUZE KATHLEEN V	-\$185	-\$112
	28	R	379	G25	HIGGINS PAUL K + DIANE	-\$125	-\$84
	38	R	378	G25	DAVIS LEONARD + SUSAN	-\$125	-\$89
WASHINGTON ST	13	C	4989	F12	AMBER HUNTINGTON ASSO.	\$2,002	\$2,342
	25	C	4990	F12	BANK OF AMERICA NA	-\$384	\$1,054
	26	C	4665	F12	SOUTHERN NEW ENGLAND..	\$2,303	\$4,642
	29	C	4991	F12	FLEET NATIONAL BANK	-\$659	\$1,970
	44	R	4677	F12	LEE JOHN + CUI XIAN LEE	\$29	-\$769
	50	C	4680	F12	BARGER CLARA	-\$31	-\$701
	56	R	4679	F12	ANTONINI MARCEL M	\$46	-\$744
	62	R	4678	F13	PETTIFORD JAMES JR +	\$19	-\$750
	68	R	4717	F13	RODRIGUEZ MARISOL	\$60	-\$494
	70	R	4716	F13	ROSENBECK PATRICK + MO.	\$31	-\$760
	73	C	4978	F13	AMBER WASHINGTON ASSO.	\$2,846	\$2,316
	74	R	4715	F13	THONY ELIZABETH	\$48	-\$750
	78	R	4714	F13	BELL ANDREW	\$145	-\$728
	81	C	4979	F13	NEW LONDON LODGE 360 B..	\$192	\$390
86	C	4719	F13	AMBER WASHINGTON ASSO.	-\$467	\$1,173	
92	R	4718	F13	DINOTI RUSSELL G	-\$18	-\$763	
WASSMER CT	11	R	6505	D09	NASSER RAQUELS	\$11	-\$650
	12	R	6509	D09	KOSS ELEANOR ESTHER	\$3	-\$654
	15	R	6506	D09	NATIONAL RESIDENTIAL NO.	-\$25	-\$667
	16	R	6508	D09	HODGES MICHAEL S +	-\$23	-\$662
WATER ST	21	R	6507	D09	LAMOUREUX MAUREN M	\$25	-\$676
	Null	C	4444	G12	NEW LONDON RR CO LLC	\$458	\$2,838
	Null	C	4470	G12	CROSS SOUND FERRY SERV..	-\$4,757	\$14,505
	6067	G11	THAMES REALTY	-\$5,031	\$19,016		
WAUSAU PL	6083	G11	BALLINA PROPERTIES LLC	-\$1,350	\$3,908		
	9	R	4752	F13	WHITE GEORGE L	-\$20	-\$798
	15	R	4782	F13	BAILEY RAYMOND E + LILLIE	-\$13	-\$794
	36	R	4757	F13	WHITE GEORGE L	\$69	-\$773
	38	R	4778	F13	BURTON RUSSELL P	-\$42	-\$775
	7	R	4826	E13	ARK CHAUB SIM	\$1	-\$833
WEST COIT ST	9	R	4827	E13	BUTLER TIMOTHY G + SUSAN..	\$30	-\$823
	12	R	4590	E13	VERDIVIRGILO	\$82	-\$768
	15	R	4828	E13	MORENO ABEL N	\$43	-\$792
	17	R	4829	E13	THE BAN OF NEW YORK TR..	\$21	-\$802
	20	R	4589	E13	LUTER JR MARCUS E	\$102	-\$775
	21	R	4830	E13	JEAN MARC M	\$77	-\$776
	24	R	4588	E13	BEASLEY LAKEISHA S	\$59	-\$802
	25	R	4831	E13	PROPERTY ASSET MANAGE.	-\$6	-\$822
	26	R	4587	E13	DEUTSCHE BANK TRUST CO.	\$40	-\$807
	27	R	5123	E13	HSBC BANK USA NC TRUSTEE	\$139	-\$754
	30	R	4586	E13	PASCUAL CARLOS E	\$30	-\$817

Sum of \$ Difference Two-rate, Sum of \$ Difference AXI, Sum of \$ Difference AXI 5% and Sum of \$ Difference AXI + Two-rate broken down by Street Name, Street Number, Tax Class, Parcel ID, Map and Owner Name. The data is filtered on Homeowner, which keeps False and True. The view is filtered on Parcel ID, Street Name, Tax Class and Owner Name. The Parcel ID filter excludes Null. The Street Name filter has multiple members selected. The Tax Class filter has multiple members selected. The Owner Name filter has multiple members selected.

\$ Difference by Street

Street Name	Street Number	Tax Class	Parcel ID	Map	Owner Name	\$ Difference Two-rate	\$ Difference AXI	\$ Difference AXI 5%	
WEST COIT ST	34	R	4585	E13	GUZMAN HECTOR + LUZ M		-\$87	-\$783	
	38	R	4584	E13	ALVARADO CARMEN Z		-\$31	-\$910	
	40	R	5119	E13	THOMPSON MERLIN		-\$64	-\$820	
	41	R	5092	E13	STANBERRY EDWARD		-\$54	-\$872	
	45	R	5093	E13	EASTERN CONN HOUSING O...		-\$47	-\$930	
	46	R	5118	E13	SCOTT CHARLENE L		-\$73	-\$817	
	47	C	5094	E13	THOMPSON WILLIAM A + C...		-\$159	-\$312	
	50	R	5117	E13	CAPERS BENJAMN		-\$65	-\$835	
	51	R	5095	E13	DEUTSCHE BANK NATL TRU.		\$79	-\$673	
	54	R	5116	E13	EMANUEL PRINCE A SR + LI...		\$11	-\$1,026	
	55	R	5096	E13	TORRESEDUARDO R		-\$1	-\$977	
	57	R	5097	E13	PAMPHILE CHELBR		-\$29	-\$914	
	58	R	5115	E13	ROSETOWN PROPERTIES LLC		-\$44	-\$862	
	61	R	5098	E13	TIME MORTGAGE COMPANY.		-\$50	-\$858	
	62	R	5114	E13	DEUTSCHE BANK NATL TRU.		-\$40	-\$905	
	65	R	5099	E13	RESIDENTIAL FUNDING CO...		-\$107	-\$732	
	66	R	5113	E13	BEASLEY LAKEISHA		-\$151	-\$612	
	69	R	5100	E13	EASTERN CONN HOUSING O...		-\$39	-\$901	
	70	R	5112	E13	HOPE INC		-\$123	-\$664	
	74	R	4298	E14	PERKINS ANDREA +		\$0	-\$969	
	82	R	4297	E14	FEDERAL NATL MORTG ASS.		-\$27	-\$908	
	86	R	4296	E14	MONROE ALEXANDER + MA...		-\$21	-\$929	
	WEST HIGH ST	Null	R	5192	D13	PAUL RICHARD + BARBARA		\$196	\$168
		11	R	5057	E13	BROWN DARBYA JR + PATR.		\$0	-\$837
		12	R	5039	D14	HUDSON MARIE E		\$0	-\$857
		16	R	5038	D13	DEUTSCHE BANK NATL TRU.		-\$4	-\$846
18		R	5037	D13	PRESTON SHELDON D + JOH...		\$6	-\$867	
19		R	5058	E13	CAPO CARLOS J + HIPOLITA		\$28	-\$908	
24		R	5036	D13	MTGLQ INVESTORS LP		\$2	-\$861	
25		R	5063	D13	WYATT VICTOR F		-\$34	-\$761	
28		R	5035	D13	RIERA CESAR		-\$53	-\$724	
30		R	5034	D13	GUMBS VICTOR R		\$1	-\$857	
31		R	5062	D13	GOODWATER BETTYA		\$21	-\$890	
36		R	5033	D13	SIERRA BRENDA		\$1	-\$858	
38		R	5032	D13	PATTERSON RUSSELL JR &		\$20	-\$905	
39		R	5059	D13	ORTIZ ROBERT		\$58	-\$992	
42		R	5031	D13	TRITES DENISE D		\$35	-\$942	
43		R	5060	D13	SEGURA LUIS G +		\$25	-\$907	
47		R	5061	D13	GOODE JO-ANN		\$18	-\$891	
48		R	5030	D13	JOHNSON CHARMA NEV		-\$17	-\$803	
63		R	5190	D13	ROSSETTI JOSEPH F JR + CH...		\$26	-\$918	
67		R	5191	D13	DONOVAN ANNE H		\$41	-\$956	
WEST PLEASANT ST		2	R	5306	D12	KING PHILIPS + PATRICIA A		-\$19	-\$768
		8	R	5305	D12	GREEN IAN		-\$8	-\$815
		13	R	5336	D12	CHASE HOME FINANCE LLC		\$20	-\$903
		14	R	5304	D12	GLIDEWELL BRENT +		-\$31	-\$767
		18	R	5303	D12	TORRES CARMLO		-\$22	-\$792
		24	R	5302	D12	SPINNATO JOSEPH + EVELY...		-\$17	-\$842
	28	R	5301	D12	HUBBERT DONALD L &		-\$35	-\$801	
	32	R	5300	D12	MORALES JUANA		-\$2	-\$846	
	33	R	5330	D12	CANALES KEILA +		-\$4	-\$845	
	36	R	5299	D12	MARTINEZ RAQUEL &		-\$17	-\$808	
WEST ST	40	R	5298	D12	HYSLOP DAVID B. & KAREN E		\$3	-\$882	
	11	R	6139	E10	CROSLEY ELIZABETH A		-\$63	-\$636	
	15	R	6140	E10	BURGESS MICHAEL J + DIA...		-\$160	-\$393	
	16	R	6149	E10	CASH DONALD + SUSAN S		-\$13	-\$760	
	19	R	6141	E10	MONEMVASIT IS PETER		-\$39	-\$701	
	23	R	6142	E10	MORRISSETTE RAYMOND T ...		-\$40	-\$699	
	27	R	6143	E10	ELY DONALD BLAINE + DALE		-\$70	-\$612	
	29	R	6144	E10	MILLS GALEN C +		\$14	-\$823	
	35	R	6145	E10	USBANK NATL ASSOC TRUS.		-\$80	-\$587	
	39	R	6441	E10	MATERAS JOHN M + TERES...		-\$15	-\$746	
	40	R	6444	E10	KING DEBRA LEA		\$13	-\$1,110	
	43	C	6442	E10	KIWI CONNECTICUT PROPE.		-\$392	\$908	
	47	R	6443	E10	AZURE LLC		-\$34	-\$700	
	48	R	6457	E10	LASALLE BANK NATL ASSOC.		-\$6	-\$771	
	58	R	6426	E10	GLUSZCZAK ZENON + DEBR...		-\$22	-\$740	
	61	R	6405	E10	URSINI HELEN R		-\$16	-\$745	
	62	R	6425	E10	PRZYBYSZ PATRICIA ET AL		-\$34	-\$710	
	65	R	6406	E10	RUBERTO LUIGI		-\$27	-\$719	
	66	R	6424	E10	SEARS WENDY A		-\$12	-\$748	
	69	R	6407	E10	USBANK NATL ASSOC TRU.		\$18	-\$828	
	70	R	6423	E10	GUZMAN HECTOR		-\$41	-\$684	
	71	R	6408	E09	HINNERS ROBERT LLC		-\$40	-\$684	
	74	R	6422	E10	FRANKLIN RICHARD P & DEB.		\$69	-\$959	
	75	R	6409	E09	PARCHAISKI EDWARD J REV.		-\$155	-\$396	
	78	R	6421	E10	PEAKE STEVEN E		-\$77	-\$607	
	80	R	6420	E10	LEE CARL HENRY + PATRICK		-\$29	-\$714	
81	R	6410	E09	RAMOS VETILIO +		-\$54	-\$650		
85	R	6411	E09	GREEN DENISE		\$71	-\$970		
89	R	6412	E09	PEREIRA SANDRA		\$76	-\$989		
90	R	6419	E10	GRIMOTES JOSE &		-\$53	-\$665		
91	R	6413	E09	NIEDOJADLO ANNA		\$63	-\$973		
94	R	6418	E10	INGRAM CLYDE C JR		\$61	-\$935		
95	R	6414	E09	BURRELL SHARON L + GOR...		-\$16	-\$758		
WESTOMERE TR	2	R	1217	H22	PALMISANO JOSEPH & JUDI...		\$534	\$372	
	3	R	1234	G22	SYED AMAN		\$331	\$1,449	
	10	R	1216	G22	CAPLOWE STEVEN P & JOAN...		\$264	-\$494	
	17	R	1235	G22	MURRAY JOSEPH T & BARBA...		\$158	-\$188	
	18	R	1215	G22	MICHALOWSKI PHILIP W + ...		\$183	-\$292	
24	R	1214	G22	AVERY JAMES M TRUSTEE		\$182	-\$290		

Sum of \$ Difference Two-rate, Sum of \$ Difference AXI, Sum of \$ Difference AXI 5% and Sum of \$ Difference AXI + Two-rate broken down by Street Name, Street Number, Tax Class, Parcel ID, Map and Owner Name. The data is filtered on Homeowner, which keeps False and T. The view is filtered on Parcel ID, Street Name, Tax Class and Owner Name. The Parcel ID filter excludes Null. The Street Name filter has multiple members selected. The Tax Class filter has multiple members selected. The Owner Name filter has multiple members selected.

\$ Difference by Street

Street Name	Street Number	Tax Class	Parcel ID	Map	Owner Name	ice AXI 5%	\$ Difference AXI + Two-rate	
WEST COIT ST	34	R	4585	E13	GUZMAN HECTOR + LUZ M	\$73	-\$798	
	38	R	4584	E13	ALVARADO CARMEN Z	\$26	-\$809	
	40	R	5119	E13	THOMPSON MERLIN	\$53	-\$790	
	41	R	5092	E13	STANBERRY EDWARD	\$45	-\$816	
	45	R	5093	E13	EASTERN CONN HOUSING O..	\$40	-\$853	
	46	R	5118	E13	SCOTT CHARLENE L	\$61	-\$802	
	47	C	5094	E13	THOMPSON WILLIAM A + C..	\$132	-\$528	
	50	R	5117	E13	CAPERS BENJAMN	\$54	-\$804	
	51	R	5095	E13	DEUTSCHE BANK NATL TRU.	-\$66	-\$426	
	54	R	5116	E13	EMANUEL PRINCE A SR + LI..	-\$9	-\$833	
	55	R	5096	E13	TORRESEDUARDO R	\$1	-\$814	
	57	R	5097	E13	PAMPHILE CHELBR	\$24	-\$808	
	58	R	5115	E13	ROSETOWN PROPERTIES LLC	\$36	-\$790	
	61	R	5098	E13	TIME MORTGAGE COMPANY.	\$42	-\$798	
	62	R	5114	E13	DEUTSCHE BANK NATL TRU.	\$33	-\$819	
	65	R	5099	E13	RESIDENTIAL FUNDING CO..	\$90	-\$790	
	66	R	5113	E13	BEASLEY LAKEISHA	\$126	-\$765	
	69	R	5100	E13	EASTERN CONN HOUSING O..	\$32	-\$814	
	70	R	5112	E13	HOPE INC	\$103	-\$760	
	74	R	4298	E14	PERKINS ANDREA +	\$0	-\$805	
	82	R	4297	E14	FEDERAL NATL MORTG ASS.	\$23	-\$800	
	86	R	4296	E14	MONROE ALEXANDER + MA..	\$18	-\$808	
	Null	R	5192	D13	PAUL RICHARD + BARBARA	-\$163	\$471	
	WEST HIGH ST	11	R	5057	E13	BROWN DARBYA JR + PATR..	\$0	-\$696
		12	R	5039	D14	HUDSON MARIE E	\$0	-\$712
		16	R	5038	D13	DEUTSCHE BANK NATL TRU.	\$4	-\$710
18		R	5037	D13	PRESTON SHELDON D + JOH..	-\$5	-\$710	
19		R	5058	E13	CAPO CARLOS J + HIPOLITA	-\$23	-\$707	
24		R	5036	D13	MTGLQ INVESTORS LP	-\$2	-\$711	
25		R	5063	D13	WYATT VICTOR F	\$28	-\$690	
28		R	5035	D13	RIERA CESAR	\$44	-\$691	
30		R	5034	D13	GUMBS VICTOR R	-\$1	-\$711	
31		R	5062	D13	GOODWATER BETTYA	-\$17	-\$704	
36		R	5033	D13	SIERRA BRENDA	-\$1	-\$711	
38		R	5032	D13	PATTERSON RUSSELL JR &	-\$17	-\$718	
39		R	5059	D13	ORTIZ ROBERT	-\$48	-\$726	
42		R	5031	D13	TRITES DENISE D	-\$29	-\$724	
43		R	5060	D13	SEGURA LUIS G +	-\$21	-\$712	
47		R	5061	D13	GOODE JO-ANN	-\$15	-\$709	
48		R	5030	D13	JOHNSON CHARMANE V	\$14	-\$696	
63		R	5190	D13	ROSSETTI JOSEPH F JR + CH..	-\$22	-\$719	
67		R	5191	D13	DONOVAN ANNE H	-\$34	-\$726	
WEST PLEASANT ST		2	R	5306	D12	KING PHILIPS + PATRICIA A	\$16	-\$671
		8	R	5305	D12	GREEN IAN	\$7	-\$691
		13	R	5336	D12	CHASE HOME FINANCE LLC	-\$17	-\$716
		14	R	5304	D12	GLIDEWELL BRENT +	\$26	-\$691
		18	R	5303	D12	TORRESCARMLO	\$18	-\$695
		24	R	5302	D12	SPINNATO JOSEPH + EVELY..	\$15	-\$729
		28	R	5301	D12	HUBBERT DONALD L &	\$29	-\$724
	32	R	5300	D12	MORALES JUANA	\$2	-\$706	
	33	R	5330	D12	CANALES KEILA +	\$3	-\$709	
	36	R	5299	D12	MARTINEZ RAQUEL &	\$14	-\$701	
WEST ST	40	R	5298	D12	HYSLOP DAVID B. & KAREN E	-\$3	-\$728	
	11	R	6139	E10	CROSLY ELIZABETH A	\$53	-\$636	
	15	R	6140	E10	BURGESS MICHAEL J + DIA..	\$133	-\$597	
	16	R	6149	E10	CASH DONALD + SUSAN S	\$11	-\$653	
	19	R	6141	E10	MONEM VASIT IS PETER	\$32	-\$648	
	23	R	6142	E10	MORRISSETTE RAYMOND T ..	\$33	-\$648	
	27	R	6143	E10	ELY DONALD BLAINE + DALE	\$58	-\$627	
	29	R	6144	E10	MILLS GALEN C +	-\$12	-\$659	
	35	R	6145	E10	USBANK NATL ASSOC TRUS.	\$66	-\$623	
	39	R	6441	E10	MATERAS JOHN M + TERES..	\$13	-\$646	
	40	R	6444	E10	KING DEBRA LEA	-\$11	-\$901	
	43	C	6442	E10	KIWICONNECTICUT PROPE.	\$327	\$89	
	47	R	6443	E10	AZURE LLC	\$28	-\$639	
	48	R	6457	E10	LASALLE BANK NATL ASSOC.	\$5	-\$651	
	58	R	6426	E10	GLUSZCZAK ZENON + DEBR..	\$19	-\$652	
	61	R	6405	E10	URSINI HELEN R	\$14	-\$646	
	62	R	6425	E10	PRZYBYSZ PATRICIA A ET AL	\$29	-\$648	
	65	R	6406	E10	RUBERTO LUIGI	\$22	-\$642	
	66	R	6424	E10	SEARS WENDY A	\$10	-\$641	
	69	R	6407	E10	USBANK NATL ASSOC TRU..	-\$15	-\$658	
	70	R	6423	E10	GUZMAN HECTOR	\$34	-\$637	
	71	R	6408	E09	HINNERS ROBERT LLC	\$33	-\$636	
	74	R	6422	E10	FRANKLIN RICHARD P & DEB.	-\$58	-\$680	
	75	R	6409	E09	PARCHAI SKI EDWARD J REV..	\$130	-\$593	
	78	R	6421	E10	PEAKE STEVEN E	\$64	-\$634	
	80	R	6420	E10	LEE CARL HENRY + PATRICK	\$24	-\$642	
81	R	6410	E09	RAMOS VETILIO +	\$45	-\$632		
85	R	6411	E09	GREEN DENISE	-\$59	-\$685		
89	R	6412	E09	PEREIRA SANDRA	-\$64	-\$693		
90	R	6419	E10	GRIMOTES JOSE &	\$44	-\$642		
91	R	6413	E09	NIEDO JADLO ANNA	-\$53	-\$701		
94	R	6418	E10	INGRAM CLYDE C JR	-\$51	-\$674		
95	R	6414	E09	BURRELL SHARON L + GOR..	\$14	-\$658		
WESTMERE TR	2	R	1217	H22	PALMISANO JOSEPH & JUDI..	-\$446	\$1,212	
	3	R	1234	G22	SYED AMAN	-\$277	\$1,763	
	10	R	1216	G22	CAPLOWE STEVEN P & JOAN..	-\$221	\$36	
	17	R	1235	G22	MURRAY JOSEPH T & BARBA..	-\$132	\$111	
	18	R	1215	G22	MICHALOWSKI PHILIP W + ...	-\$153	\$67	
24	R	1214	G22	AVERY JAMES M TRUSTEE	-\$152	\$66		

Sum of \$ Difference Two-rate, Sum of \$ Difference AXI, Sum of \$ Difference AXI 5% and Sum of \$ Difference AXI + Two-rate broken down by Street Name, Street Number, Tax Class, Parcel ID, Map and Owner Name. The data is filtered on Homeowner, which keeps False and T. The view is filtered on Parcel ID, Street Name, Tax Class and Owner Name. The Parcel ID filter excludes Null. The Street Name filter has multiple members selected. The Tax Class filter has multiple members selected. The Owner Name filter has multiple members selected.



\$ Difference by Street

Street Name	Street Number	Tax Class	Parcel ID	Map	Owner Name	\$ Difference T wo-rate	\$ Difference AXI	\$ Difference AXI 5%
WEST OMERE TR	25	R	1236	G22	HIGHMORE LEE W JR &	\$195		-\$327
	29	R	1237	G22	MUTH SEAN M + STEPHAN L	\$165		-\$448
	30	R	1213	G22	MORIARTY JEFFREY	\$145		-\$395
	35	R	1238	G22	SALMONSEN ROBERT G + D	\$187		-\$503
	36	R	1212	G22	JENSEN DANA M	\$233		-\$614
	40	R	1211	G22	MADAUS JOSEPH W + MELI	\$115		-\$322
	41	R	1239	G22	TROLAND MARY ELLN	\$151		-\$413
	46	R	1210	G22	SYLVIA CRAIG G + PAMELA E	\$158		-\$428
	47	R	1240	G22	GREEN GARRETT + PRISCILLA	\$33		-\$119
	51	R	1241	G22	TUOMI TODD	\$245		-\$646
	52	R	1209	G22	BROOKS JAMES J + PATRICK	\$139		-\$381
	57	R	1242	G22	DIEHL G M LLC	\$237		-\$618
	58	R	1208	G22	VOLK PHILIP C	\$121		-\$336
	63	R	1243	G22	LONDREGAN FRANCIS T EST	\$201		-\$544
64	R	1206	G22	WEYANT EDWARD M	\$211		-\$561	
WEST RIDGER D	Null	C	1615	E22	OCEAN BEACH APARTMENT	-\$3,239		\$18,631
	8	R	1437	F22	KIRSCH STEVEN J & JEFFRE	\$169		-\$700
	11	R	1552	F22	ACEVEDO ANA + DELGADO	\$175		-\$725
	14	R	1436	F22	DISTEFANO ROCHELLE H	\$194		-\$746
	16	R	1435	F22	WOODSTOCK CHARLES A	\$178		-\$710
	17	R	1553	F22	GERSHOWITZ JEANNETTE	\$201		-\$790
	21	R	1554	F22	GOMEZ REGINA L	\$192		-\$768
	22	R	1434	F22	ROWE KENNETH G + MARY	\$101		-\$524
	28	R	1433	F22	PIERROLAND L + YVETTE	\$158		-\$667
	29	R	1555	E22	KALMAN BRUN A +	\$189		-\$761
	33	R	1556	E22	VALENTE LORIBENDET T 1/	\$148		-\$642
	36	R	1432	E22	VILLANICIRIACO J + HELEN	\$133		-\$622
	41	R	1557	E22	HRONIS THOMAS V & STAV	\$134		-\$591
	44	R	1431	E22	DIMAS ANASTASIOS	\$158		-\$670
WEST RIDGER D A1	57	R	1558	E22	VALAKOS JOHN G	-\$56		-\$942
WEST RIDGER D A2	57	R	1559	Null	HUTCHISON ROBERT B	-\$56		-\$942
WEST RIDGER D A3	57	R	1560	Null	FLITZ ALVIN + IRMA S	-\$56		-\$942
WEST RIDGER D B1	57	R	1612	Null	SPITZ LEAH T	-\$56		-\$942
WEST RIDGER D B2	57	R	1561	Null	ARCHER KENNETH	-\$37		-\$1,158
WEST RIDGER D B3	57	R	1562	Null	SINIPATRICIA A	-\$37		-\$1,158
WEST RIDGER D B4	57	R	1563	Null	SOLTZ SEYMOUR TTEE &	-\$56		-\$942
WEST RIDGER D B5	57	R	1564	Null	PERLETHELS L/U	-\$56		-\$942
WEST RIDGER D B6	57	R	1565	Null	RILEY JOEL + JANICE	-\$37		-\$1,158
WEST RIDGER D B7	57	R	1566	Null	MATZDORFF ROSE E + PAM	-\$37		-\$1,168
WEST RIDGER D B8	57	R	1567	Null	DELMORE JAMES JESTATE	-\$37		-\$1,158
WEST RIDGER D B9	57	R	1568	Null	KURTZ CAROLE SUCCESSOR	-\$56		-\$942
WEST RIDGER D C1	57	R	1569	Null	KATZ MIRIAM	-\$57		-\$932
WEST RIDGER D C2	57	R	1570	Null	PERZAN SHANNON +	-\$37		-\$1,168
WEST RIDGER D C3	57	R	1571	Null	WARGO MICHAEL A	-\$56		-\$942
WEST RIDGER D C4	57	R	1572	Null	KLEIMAN DOROTHY G	-\$56		-\$942
WEST RIDGER D C5	57	R	1573	Null	CHACON SALVADOR A	-\$56		-\$942
WEST RIDGER D C6	57	R	1574	Null	ITIN LEV M + MARINA	-\$37		-\$1,158
WEST RIDGER D C7	57	R	1575	Null	CRANDALL ROBERT	-\$37		-\$1,158
WEST RIDGER D C8	57	R	1576	Null	DESANTISEDMUNDO	-\$37		-\$1,158
WEST RIDGER D C9	57	R	1577	Null	MORSEWAYNE A + MARILY	-\$56		-\$942
WEST RIDGER D D1	65	R	1578	Null	BLANCO TASHA M	-\$52		-\$986
WEST RIDGER D D2	65	R	1579	Null	BLAKE HELEN K	-\$52		-\$986
WEST RIDGER D D3	65	R	1580	Null	MARGOLIS MARICA M	-\$52		-\$986
WEST RIDGER D D4	65	R	1581	Null	BURNS JOHN T	-\$52		-\$986
WEST RIDGER D D5	65	R	1582	Null	MACDONALD LWN M	-\$52		-\$986
WEST RIDGER D D6	65	R	1583	Null	BREEN MAXINE	-\$52		-\$986
WEST RIDGER D D7	65	R	1584	Null	MCKERNEN RAYMOND + DO	-\$33		-\$1,068
WEST RIDGER D D8	65	R	1585	Null	HARE IAIN	-\$34		-\$1,085
WEST RIDGER D D9	65	R	1586	Null	OULEVEY MARWA M	-\$34		-\$1,085
WEST RIDGE RD D10	65	R	1587	Null	JORDAN JOHN + MAUREEN	-\$52		-\$986
WEST RIDGE RD E1	65	R	1588	Null	GOLDBLATT SHIRLEY R	-\$52		-\$986
WEST RIDGE RD E2	65	R	1589	Null	KIL JERRY	-\$53		-\$975
WEST RIDGE RD E3	65	R	1590	Null	LYALL MARIE K	-\$52		-\$986
WEST RIDGE RD E4	65	R	1591	Null	SULLIVAN ROBERT J JR	-\$54		-\$964
WEST RIDGE RD E5	65	R	1592	Null	TAPIA MARIA LENCI	-\$52		-\$986
WEST RIDGE RD E6	65	R	1593	Null	GOLDSTEIN HELEN C	-\$52		-\$986
WEST RIDGE RD E7	65	R	1594	Null	WILLIAMS SALLY A	-\$33		-\$1,068
WEST RIDGE RD E8	65	R	1595	Null	SULLIVAN ROBERT J JR	-\$34		-\$1,085
WEST RIDGE RD E9	65	R	1596	Null	LOGAN SHEILA F	-\$34		-\$1,085
WEST RIDGE RD E10	65	R	1597	Null	WOOD RICHARD JR	-\$52		-\$986
WEST RIDGE RD E11	65	R	1598	Null	BEAL SANDRA B	-\$53		-\$975
WEST RIDGE RD E12	65	R	1599	Null	CARPARELLI SHEILA	-\$34		-\$1,085
WEST RIDGE RD F1	65	R	1600	Null	SILVERSTEIN ROBERT H +	-\$52		-\$986
WEST RIDGE RD F2	65	R	1601	Null	RAFFERTY GENEVIEVE B	-\$52		-\$986
WEST RIDGE RD F3	65	R	1602	Null	REANEY ELLEN S	-\$52		-\$986
WEST RIDGE RD F4	65	R	1603	Null	LUBCHANSKYARLINE R	-\$53		-\$975
WEST RIDGE RD F5	65	R	1604	Null	MCCARTHY BETTY	-\$52		-\$986
WEST RIDGE RD F6	65	R	1605	Null	PICKHARDT RUTH T	-\$52		-\$986
WEST RIDGE RD F7	65	R	1606	Null	DESJARDINS LEONARDE +	-\$33		-\$1,068
WEST RIDGE RD F8	65	R	1607	Null	GOLDNER BERTON	-\$34		-\$1,085
WEST RIDGE RD F9	65	R	1608	Null	MCGUIRK YOLANDA L/U ET	-\$34		-\$1,085
WEST RIDGE RD F10	65	R	1609	Null	WACHTER WENDYL	-\$53		-\$975
WEST RIDGE RD F11	65	R	1610	Null	QUAYLE MARILYN A +	-\$53		-\$975
WEST RIDGE RD F12	65	R	1611	Null	MURRAY PAULINE M	-\$34		-\$1,085
WEST WOOD AVE	Null	C	4010	D15	COCA-COLA BOTTLING CO	\$1,915		\$3,202
	14	C	4011	D15	LATHROP JOHN C + CAROL J	\$587		-\$208
	25	C	4005	D15	BOLAND DAVID W III	\$568		\$218
	29	I	4006	D15	LEVINSON DORIS R	\$455		-\$131
	41	C	4007	D15	GELTZER STEVEN + ALICE M	\$490		-\$219
	49	C	4008	D15	SLICK LLC	\$551		-\$222
59	C	4009	D15	METROCAST COMMUNICATL	\$712		-\$287	

Sum of \$ Difference T wo-rate, Sum of \$ Difference AXI, Sum of \$ Difference AXI 5% and Sum of \$ Difference AXI + T wo-rate broken down by Street Name, Street Number, Tax Class, Parcel ID, Map and Owner Name. The data is filtered on Homeowner, which keeps False and T. The view is filtered on Parcel ID, Street Name, Tax Class and Owner Name. The Parcel ID filter excludes Null. The Street Name filter has multiple members selected. The Tax Class filter has multiple members selected. The Owner Name filter has multiple members selected.

\$ Difference by Street

Street Name	Street Number	Tax Class	Parcel ID	Map	Owner Name	ice AXI 5%	\$ Difference AXI + Two-rate	
WESTOMERETR	25	R	1236	G22	HIGHMORELEE WJR &	-\$163	\$58	
	29	R	1237	G22	MUTH SEAN M + STEPHANIL	-\$138	-\$92	
	30	R	1213	G22	MORIARTY JEFFREY	-\$121	-\$83	
	35	R	1238	G22	SALMONSEN ROBERT G + D.	-\$156	-\$100	
	36	R	1212	G22	JENSEN DANA M	-\$194	-\$116	
	40	R	1211	G22	MADAUS JOSEPH W + MELI.	-\$96	-\$72	
	41	R	1239	G22	TROLAND MARYELLEN	-\$126	-\$87	
	46	R	1210	G22	SYLVIA CRAIG G + PAMELA E	-\$132	-\$88	
	47	R	1240	G22	GREEN GARRETT + PRISILLA	-\$28	-\$43	
	51	R	1241	G22	TUOMI TODD	-\$205	-\$122	
	52	R	1209	G22	BROOKS JAMES J + PATRICK	-\$116	-\$81	
	57	R	1242	G22	DIEHL G M LLC	-\$198	-\$112	
	58	R	1208	G22	VOLK PHILIP C	-\$101	-\$74	
	63	R	1243	G22	LONDREGAN FRANCIS T EST.	-\$168	-\$112	
	64	R	1206	G22	WEYANT EDWARD M	-\$177	-\$108	
	WEST RIDGERD	Null	C	1615	E22	OCEAN BEACH APARTMENT.	\$2,705	\$9,979
8		R	1437	F22	KIRSCH STEVEN J & JEFFRE.	-\$141	-\$295	
11		R	1552	F22	ACEVEDO ANA + DELGADO ..	-\$146	-\$306	
14		R	1436	F22	DISTEFANO ROCHELLE H	-\$162	-\$292	
16		R	1435	F22	WOODSTOCK CHARLES A	-\$149	-\$288	
17		R	1553	F22	GERSHOWITZ JEANNETTE	-\$168	-\$315	
21		R	1554	F22	GOMEZ REGINA L	-\$160	-\$313	
22		R	1434	F22	ROWE KENNETH G + MARY	-\$85	-\$264	
28		R	1433	F22	PIERROLAND L + YVETTE	-\$132	-\$287	
29		R	1555	E22	KALMAN BRUNA +	-\$158	-\$312	
33		R	1556	E22	VALENTE LORIBENDET T 1/.	-\$124	-\$283	
36		R	1432	E22	VILLANICIRIACO J + HELEN	-\$111	-\$291	
41		R	1557	E22	HRONISTHOMAS V & STAV.	-\$112	-\$264	
44		R	1431	E22	DIMASANASTASIOS	-\$132	-\$289	
WEST RIDGERD A1		57	R	1558	E22	VALAKOS JOHN G	\$47	-\$878
WEST RIDGERD A2		57	R	1559	Null	HUTCHISON ROBERT B	\$47	-\$878
WEST RIDGERD A3	57	R	1560	Null	FLITZ ALVIN + IRMA S	\$47	-\$878	
WEST RIDGERD B1	57	R	1612	Null	SPITZ LEAH T	\$47	-\$878	
WEST RIDGERD B2	57	R	1561	Null	ARCHER KENNETH	\$31	-\$1,025	
WEST RIDGERD B3	57	R	1562	Null	SINIPATRICIA A	\$31	-\$1,025	
WEST RIDGERD B4	57	R	1563	Null	SOLTZ SEYMOUR TTEE &	\$47	-\$878	
WEST RIDGERD B5	57	R	1564	Null	PERLETHEL S L/U	\$47	-\$878	
WEST RIDGERD B6	57	R	1565	Null	RILEY JOEL + JANICE	\$31	-\$1,025	
WEST RIDGERD B7	57	R	1566	Null	MATZDORFF ROSE E + PAM.	\$31	-\$1,032	
WEST RIDGERD B8	57	R	1567	Null	DELMORE JAMES J ESTATE .	\$31	-\$1,025	
WEST RIDGERD B9	57	R	1568	Null	KURTZ CAROLE SUCCESSOR.	\$47	-\$878	
WEST RIDGERD C1	57	R	1569	Null	KATZ MIRIAM	\$48	-\$871	
WEST RIDGERD C2	57	R	1570	Null	PERZAN SHANNON +	\$31	-\$1,032	
WEST RIDGERD C3	57	R	1571	Null	WARGO MICHAEL A	\$47	-\$878	
WEST RIDGERD C4	57	R	1572	Null	KLEIMAN DOROTHY G	\$47	-\$878	
WEST RIDGERD C5	57	R	1573	Null	CHACON SALVADOR A	\$47	-\$878	
WEST RIDGERD C6	57	R	1574	Null	ITIN LEM + MARINA	\$31	-\$1,025	
WEST RIDGERD C7	57	R	1575	Null	CRANDALL ROBERT	\$31	-\$1,025	
WEST RIDGERD C8	57	R	1576	Null	DESANTISEDMUNDO	\$31	-\$1,025	
WEST RIDGERD C9	57	R	1577	Null	MORSEWAYNE A + MARILY.	\$47	-\$878	
WEST RIDGERD D1	65	R	1578	Null	BLANCO TASHA M	\$44	-\$907	
WEST RIDGERD D2	65	R	1579	Null	BLAKE HELEN K	\$44	-\$907	
WEST RIDGERD D3	65	R	1580	Null	MARGOLIS MARICA M	\$44	-\$907	
WEST RIDGERD D4	65	R	1581	Null	BURNS JOHN T	\$44	-\$907	
WEST RIDGERD D5	65	R	1582	Null	MACDONALD LWN M	\$44	-\$907	
WEST RIDGERD D6	65	R	1583	Null	BREEN MAXINE	\$44	-\$907	
WEST RIDGERD D7	65	R	1584	Null	MCKERNEN RAYMOND + DO.	\$28	-\$943	
WEST RIDGERD D8	65	R	1585	Null	HARE IAIN	\$28	-\$959	
WEST RIDGERD D9	65	R	1586	Null	OULVEY MARIAM	\$28	-\$959	
WEST RIDGE RD D10	65	R	1587	Null	JORDAN JOHN + MAUREEN	\$44	-\$907	
WEST RIDGE RD E1	65	R	1588	Null	GOLDBLATT SHIRLEY R	\$44	-\$907	
WEST RIDGE RD E2	65	R	1589	Null	KIL JERRY	\$44	-\$900	
WEST RIDGE RD E3	65	R	1590	Null	LYALL MARIE K	\$44	-\$907	
WEST RIDGE RD E4	65	R	1591	Null	SULLIVAN ROBERT J JR	\$45	-\$892	
WEST RIDGE RD E5	65	R	1592	Null	TAPIA MARIAN LENCI	\$44	-\$907	
WEST RIDGE RD E6	65	R	1593	Null	GOLDSTEIN HELEN C	\$44	-\$907	
WEST RIDGE RD E7	65	R	1594	Null	WILLIAMS SALLYA	\$28	-\$943	
WEST RIDGE RD E8	65	R	1595	Null	SULLIVAN ROBERT J JR	\$28	-\$959	
WEST RIDGE RD E9	65	R	1596	Null	LOGAN SHEILA F	\$28	-\$959	
WEST RIDGE RD E10	65	R	1597	Null	WOOD RICHARD JR	\$44	-\$907	
WEST RIDGE RD E11	65	R	1598	Null	BEAL SANDRA B	\$44	-\$900	
WEST RIDGE RD E12	65	R	1599	Null	CARPARELLI SHEILA	\$28	-\$959	
WEST RIDGE RD F1	65	R	1600	Null	SILVERSTEIN ROBERT H + ...	\$44	-\$907	
WEST RIDGE RD F2	65	R	1601	Null	RAFFERTY GENEVIEVE B	\$44	-\$907	
WEST RIDGE RD F3	65	R	1602	Null	REANEY ELLEN S	\$44	-\$907	
WEST RIDGE RD F4	65	R	1603	Null	LUBCHANSKYARLINE R	\$44	-\$900	
WEST RIDGE RD F5	65	R	1604	Null	MCCARTHY BETTY	\$44	-\$907	
WEST RIDGE RD F6	65	R	1605	Null	PICKHARDT RUTH T	\$44	-\$907	
WEST RIDGE RD F7	65	R	1606	Null	DESJARDINS LEONARDE + ...	\$28	-\$943	
WEST RIDGE RD F8	65	R	1607	Null	GOLDNER BERTON	\$28	-\$959	
WEST RIDGE RD F9	65	R	1608	Null	MCGUIRK YOLANDA L/U ET .	\$28	-\$959	
WEST RIDGE RD F10	65	R	1609	Null	WACHTER WENDYL	\$44	-\$900	
WEST RIDGE RD F11	65	R	1610	Null	QUAYLE MARILYN A +	\$44	-\$900	
WEST RIDGE RD F12	65	R	1611	Null	MURRAY PAULINE M	\$28	-\$959	
WEST WOOD AVE	Null	C	4010	D15	COCA-COLA BOTTLING CO .	-\$1,599	\$5,902	
	14	C	4011	D15	LATHROP JOHN C + CAROL J+	-\$490	\$822	
	25	C	4005	D15	BOLAND DAVID W III	-\$474	\$1,143	
	29	I	4006	D15	LEVINSON DORIS R	-\$380	\$660	
	41	C	4007	D15	GELTZER STEVEN + ALICE M	-\$409	\$648	
	49	C	4008	D15	SLICK LLC	-\$460	\$748	
59	C	4009	D15	METROCAST COMMUNICATL	-\$594	\$966		

Sum of \$ Difference Two-rate, Sum of \$ Difference AXI, Sum of \$ Difference AXI 5% and Sum of \$ Difference AXI + Two-rate broken down by Street Name, Street Number, Tax Class, Parcel ID, Map and Owner Name. The data is filtered on Homeowner, which keeps False and T. The view is filtered on Parcel ID, Street Name, Tax Class and Owner Name. The Parcel ID filter excludes Null. The Street Name filter has multiple members selected. The Tax Class filter has multiple members selected. The Owner Name filter has multiple members selected.

\$ Difference by Street

Street Name	Street Number	Tax Class	Parcel ID	Map	Owner Name	\$ Difference Two-rate	\$ Difference AXI	\$ Difference AXI 5%
WESTWOOD AVE	65	C	3901	D15	TRADING COVE PARTNERS	\$451		\$2,607
	10	R	6946	D08	HITTE ALLISON M	\$47		-\$911
	11	R	6960	D08	SHABAREKH JOHN C JR +	\$36		-\$886
	14	R	6945	D08	WYSOCZYNSKI WALTER	\$23		-\$851
WHITTFLESEY ST	15	R	6961	D08	TORRES DAN ILO P	\$32		-\$857
	21	R	6978	D08	M CONALD HUDGINS CHERI L	\$8		-\$810
	23	R	6979	D08	MILLER JENNIFER M	\$29		-\$863
	25	R	6980	D08	PRAST MICHAEL	\$27		-\$841
	9	R	3289	F17	HAYWARD FRANK C	\$20		-\$910
WIGHTMAN ST	13	R	3290	F17	ML SPARK PROPERTIES LLC	\$49		-\$974
		R	3291	F17	CHONGO GEORGINA C	-\$29		-\$782
	14	R	3318	F17	CLARK JOHN T SR + YVETT	-\$76		-\$645
	16	R	3317	F17	POTTER TERRA &	\$23		-\$911
	17	R	3292	F17	PHILLIPS ROBERT A EST * &	\$54		-\$978
	21	R	3294	F17	LARKIN WILLIAM E + JANET	-\$53		-\$715
	25	R	3295	F17	25 WIGHTMAN LLC	-\$39		-\$760
		R	3287	F17	HAYWARD FRANK C	\$217		\$253
			D17	WADDINGTON DAVID EST A	\$27		\$32	
	R	3308	F16	JENNETTE FRANK L &	-\$19		-\$797	
	R	3333	F16	MCGUIRE JOHN TIMOTHY +	\$58		-\$1,000	
	R	3307	F16	SAWICKI CARMELITISS	\$34		-\$935	
	R	3306	F16	KELLY JOHN	-\$101		-\$597	
			F16	WINNICK STEVEN J	-\$53		-\$755	
	R	3335	F16	WALSH JASON A + LISA A	-\$31		-\$846	
	R	3336	F16	NOONAN JAMES	-\$21		-\$801	
	R	3305	F16	32 WILLETTS AVENUE LLC	-\$21		-\$805	
	R	3337	F16	MCNICHOL JOSEPH	\$20		-\$902	
	R	3304	F17	COULANGES WILBERT	-\$64		-\$690	
	R	3338	F16	GOTTWALT VIOLA E &	-\$18		-\$815	
	R	3303	F17	GOODWATER ISAAC	-\$45		-\$737	
	R	3339	F16	AURORA LOAN SERVICES LLC	-\$40		-\$757	
	C	3340	F16	WILLETTS ANN LLC	\$32		-\$206	
	R	3288	F17	HAYES DARRYL J &	-\$28		-\$774	
	R	3341	F16	ROSE TOWN PROPERTIES L...	-\$51		-\$727	
	R	3342	F16	COSGROVE JAMES T &	\$52		-\$981	
	R	3343	F16	WHIPPLE PETER + CYNTHIA	\$36		-\$959	
	R	3286	F17	FALL RIVER FIVE CENT S SA	-\$17		-\$775	
	R	3344	F16	WHEELER JULIANNE T + JA...	-\$11		-\$762	
	R	3285	F17	GURCHIK LYNN H + VIRGINA	-\$31		-\$764	
	R	3345	F16	TERRY DONALD F + GERMA...	-\$8		-\$833	
	R	3284	F17	DIAZ EMMANUEL	\$44		-\$953	
	R	3376	F17	DRAMINSKI MARYA ESTATE	\$4		-\$857	
	R	3377	F17	MOORE ROBERT D + MARY	\$50		-\$984	
	C	3378	F17	HILARIO EDDY N	\$105		-\$861	
	R	3265	F17	BUCKO JOHN C	\$53		-\$1,006	
	R	3379	F17	NAHAS PHILIP J JR	-\$41		-\$759	
	R	3264	E17	TREADWELL-HILL CATHERL	-\$159		-\$451	
	R	3380	E17	HILARIO MIRIAM	-\$5		-\$836	
	R	3381	E17	BRAXTON PAMBA G	\$13		-\$870	
	R	3382	E16	VELAZQUEZ JOSE L +	-\$30		-\$760	
	R	3277	E17	MICELI VINCENT J + MAURE	\$29		-\$926	
	R	3383	E16	THOMAS MARJORIE V ETAL	-\$68		-\$664	
	R	3276	E17	ANDERSON ANNETTE	\$31		-\$932	
	R	3275	E17	CARTEE WILLIAM J + DORSM	\$34		-\$939	
	R	3384	E16	IRIZARRY FELIX + IRMA	-\$65		-\$688	
	R	3274	E17	SYLVIA LUCY M LUJ	\$63		-\$998	
	R	3385	E16	TABATABA EM MARAM	-\$23		-\$785	
	R	3273	E17	GURCHIK LYNN +	\$44		-\$953	
	R	3386	E16	DELGADO ROVINSON +	-\$48		-\$723	
	R	3272	E17	GAROFALO GREGORY	-\$46		-\$730	
	R	3387	E16	PLICHTA SOPHA	\$42		-\$976	
	R	3388	E16	DOUGHERTY FRANCISX + L...	\$23		-\$926	
	R	3271	E17	ROBERTO MELINDA B	-\$25		-\$775	
	R	3389	E16	FRANCESE JUSTINE F	\$10		-\$910	
	R	3270	E17	BURDICK RONALD + NERIS	-\$18		-\$813	
	R	3395	E16	HOMESALES INC	-\$112		-\$580	
	R	3603	E17	CODY YOUNG + ALICIA H	\$72		-\$782	
	R	3641	E16	NOGA JEFFREY J	\$90		-\$769	
	R	3602	E17	LAMB MICHAEL J	\$40		-\$624	
	R	3601	E17	BEDDOE ALLOY + IDELL E	\$65		-\$688	
	R	3642	E16	KRAUTH STEPHEN L	\$61		-\$655	
	R	3600	E17	GREIKA KAREN	\$81		-\$727	
	R	3643	E16	TABER KATHERINE A +	\$63		-\$658	
	R	3599	E17	CASTILLO ANA	\$26		-\$590	
	R	3644	E16	THONY KENSEL +	-\$41		-\$431	
	R	3598	E17	PORTER DAVID L + JUDY	\$157		-\$917	
	R	3646	E16	PAPATHANASIOU MERWN M	\$139		-\$878	
	R	3597	E17	PAPATHANASIOU KONSTAN	-\$10		-\$500	
	R	3596	E17	TROWSDALE JOSHUA J + JE...	\$103		-\$783	
	R	3647	E16	PAPATHANASIOU MILTON +	-\$63		-\$376	
	R	3648	E16	PAYNE ANNEM	\$40		-\$632	
	R	3594	E17	SYLVESTER DAVID +	\$9		-\$549	
	R	3593	E17	OGRADY ROBERT T	-\$63		-\$370	
	R	3649	E16	PAPATHANASIOU KONSTAN	-\$14		-\$497	
	R	3592	E17	SIN VANNAK +	\$52		-\$683	
	R	3650	E16	TYRE DUANE + MODESTA J	\$43		-\$640	
	C	3671	D16	WILD IRISH ROSE A INC +	\$332		-\$534	
	R	3581	D17	MISH ROBERT E	-\$31		-\$464	
	R	3580	D17	KRIPASKIRK T + DEBBIE J	-\$32		-\$465	
	R	3579	D17	CAPLE HAROLD JR +	\$54		-\$679	
	R	3678	D16	MCINTYRE NANCYA	-\$83		-\$308	

Sum of \$ Difference Two-rate, Sum of \$ Difference AXI, Sum of \$ Difference AXI 5% and Sum of \$ Difference AXI + Two-rate broken down by Street Name, Street Number, Tax Class, Parcel ID, Map and Owner Name. The data is filtered on Homeowner, which keeps False and T. The view is filtered on Parcel ID, Street Name, Tax Class and Owner Name. The Parcel ID filter excludes Null. The Street Name filter has multiple members selected. The Tax Class filter has multiple members selected. The Owner Name filter has multiple members selected.

\$ Difference by Street

Street Name	Street Number	Tax Class	Parcel ID	Map	Owner Name	ice AXI 5%	\$ Difference AXI + Two-rate
WEST WOOD AVE	65	C	3901	D15	TRADING COVE PARTNERS	-\$376	\$2,927
	10	R	6946	D08	HITTE ALLISON M	-\$39	-\$678
	11	R	6960	D08	SHABAREKH JOHN C JR +	-\$30	-\$674
	14	R	6945	D08	WYSOCZYNSKI WALTER	-\$19	-\$669
WHITTELEY ST	15	R	6961	D08	TORRES DANILOP	-\$26	-\$659
	21	R	6978	D08	MCDONALD HUDGINS CHERIL	-\$7	-\$659
	23	R	6979	D08	MILLER JENNIFER M	-\$25	-\$667
	25	R	6980	D08	PRAST MICHAEL	-\$23	-\$652
	9	R	3289	F17	HAYWARD FRANK C	-\$17	-\$722
	13	R	3290	F17	ML SPARK PROPERTIES LLC	-\$41	-\$726
			3291	F17	CHONGO GEORGINA C	\$24	-\$699
	14	R	3318	F17	CLARK JOHN T SR + YVETTE	\$63	-\$665
	16	R	3317	F17	POTTER TERRA &	-\$19	-\$719
	17	R	3292	F17	PHILLIPS ROBERT A EST * &	-\$45	-\$720
	21	R	3294	F17	LARKIN WILLIAM E + JANET	\$44	-\$684
	25	R	3295	F17	25 WIGHTMAN LLC	\$33	-\$698
	Null	R	3287	F17	HAYWARD FRANK C	-\$181	\$577
			3707	D17	WADDINGTON DAVID ESTAL	-\$23	\$72
	22	R	3308	F16	JENNETTE FRANK L &	\$16	-\$694
	23	R	3333	F16	MCGUIRE JOHN TIMOTHY +	-\$49	-\$732
	24	R	3307	F16	SAWICKI CARMELITISS	-\$29	-\$719
	26	R	3306	F16	KELLY JOHN	\$84	-\$667
	27	R	3334	F16	WINNICK STEVEN J	\$44	-\$717
			3335	F16	WALSH JASON A + LISA A	\$26	-\$755
	31	R	3336	F16	NOONAN JAMES	\$17	-\$700
	32	R	3305	F16	32 WILLETTS AVENUE LLC	\$17	-\$704
	35	R	3337	F16	MCNICHOL JOSEPH	-\$16	-\$717
	36	R	3304	F17	COULANGES WILBERT	\$53	-\$682
	37	R	3338	F16	GOTTWALT VIOLA E &	\$15	-\$707
	40	R	3303	F17	GOODWATER ISAAC	\$38	-\$689
	41	R	3339	F16	AURORA LOAN SERVICES LLC	\$34	-\$698
	43	C	3340	F16	WILLETTS ANN LLC	-\$26	-\$119
	48	R	3288	F17	HAYES DARRYL J &	\$23	-\$690
	49	R	3341	F16	ROSETOWN PROPERTIES L...	\$43	-\$690
	51	R	3342	F16	COSGROVE JAMES T &	-\$43	-\$726
	59	R	3343	F16	WHIPPLE PETER + CYNTHIA	-\$30	-\$736
	62	R	3286	F17	FALL RIVER FIVE CENT S SA...	\$15	-\$674
	63	R	3344	F16	WHEELER JULIANNE T + JA...	\$9	-\$651
	66	R	3285	F17	GURCHIK LYNN H + VIRGINIA	\$26	-\$687
	69	R	3345	F16	TERRY DONALD F + GERMA...	\$7	-\$706
	72	R	3284	F17	DIAZ EMMANUEL	-\$37	-\$717
	75	R	3376	F17	DRAMINSKI MARYA ESTATE	-\$3	-\$705
	79	R	3377	F17	MOORE ROBERT D + MARY	-\$42	-\$733
	83	C	3378	F17	HILARIO EDDY N	-\$88	-\$536
	86	R	3265	F17	BUCKO JOHN C	-\$44	-\$746
	89	R	3379	F17	NAHAS PHILIP J JR	\$34	-\$700
	90	R	3264	E17	TREADWELL-HILL CATHERL	\$133	-\$645
	93	R	3380	E17	HILARIO MIRIAM	\$4	-\$703
	95	R	3381	E17	BRAXTON PAMBA G	-\$11	-\$700
	99	R	3382	E16	VELAZQUEZ JOSE L +	\$25	-\$682
	100	R	3277	E17	MICELIVINCENT J + MAURE...	-\$24	-\$721
	103	R	3383	E16	THOMAS MARJORIE V ETAL	\$57	-\$667
	104	R	3276	E17	ANDERSON ANNETTE	-\$26	-\$722
	106	R	3275	E17	CARTEE WILLIAM J + DORIS M	-\$28	-\$723
	109	R	3384	E16	IRIZARRY FELIX + IRMA	\$54	-\$683
	110	R	3274	E17	SYLVIA LUCY M LUJ	-\$53	-\$723
	111	R	3385	E16	TABATABAE MARIAM	\$19	-\$691
	114	R	3273	E17	GURCHIK LYNN +	-\$37	-\$717
	115	R	3386	E16	DELGADO ROVINSON +	\$40	-\$682
	118	R	3272	E17	GAROFALO GREGORY	\$38	-\$684
	119	R	3387	E16	PLICHTA SOPHA	-\$35	-\$740
	121	R	3388	E16	DOUGHERTY FRANCISX + L...	-\$19	-\$731
	122	R	3271	E17	ROBERTO MELINDA B	\$21	-\$686
	123	R	3389	E16	FRANCESE JUSTINE F	-\$8	-\$739
	124	R	3270	E17	BURDICK RONALD + NERIS	\$15	-\$707
	127	R	3395	E16	HOMESALES INC	\$94	-\$672
	148	R	3603	E17	CODY YOUNG + ALICIA H	-\$60	-\$528
	151	R	3641	E16	NOGA JEFFREY J	-\$75	-\$487
	152	R	3602	E17	LAMB MICHAEL J	-\$33	-\$451
	156	R	3601	E17	BEDDOE ALLOY + IDELL E	-\$54	-\$461
	157	R	3642	E16	KRAUTH STEPHEN L	-\$51	-\$440
	160	R	3600	E17	GREIKA KAREN	-\$68	-\$467
	163	R	3643	E16	TABER KATHERINE +	-\$52	-\$441
	164	R	3599	E17	CASTILLO ANA	-\$21	-\$447
	165	R	3644	E16	THONY KENSEL +	\$34	-\$427
	166	R	3598	E17	PORTER DAVID L + JUDY	-\$131	-\$496
	171	R	3646	E16	PAPATHANASIOU MERWIN M	-\$116	-\$495
	172	R	3597	E17	PAPATHANASIOU KONSTAN...	\$8	-\$433
	174	R	3596	E17	TROWSDALE JOSHUA J + JE...	-\$86	-\$476
	175	R	3647	E16	PAPATHANASIOU MILTON +	\$52	-\$419
	179	R	3648	E16	PAYNE ANNEM	-\$33	-\$458
	180	R	3594	E17	SYLVESTER DAVID +	-\$7	-\$441
	182	R	3593	E17	OGRADY ROBERT T	\$53	-\$414
	183	R	3649	E16	PAPATHANASIOU KONSTAN...	\$12	-\$437
	186	R	3592	E17	SIN VANNAK +	-\$44	-\$479
	187	R	3650	E16	TYREEDUANE + MODESTA J	-\$36	-\$459
	227	C	3671	D16	WILD IRISH ROSE A INC +	-\$277	\$119
	230	R	3581	D17	MISH ROBERT E	\$26	-\$439
	232	R	3580	D17	KRIPASKIRK T + DEBBIE J	\$26	-\$440
	236	R	3579	D17	CAPLE HAROLD JR +	-\$45	-\$472
	237	R	3678	D16	MCINTYRE NANCYA	\$69	-\$397

Sum of \$ Difference Two-rate, Sum of \$ Difference AXI, Sum of \$ Difference AXI 5% and Sum of \$ Difference AXI + Two-rate broken down by Street Name, Street Number, Tax Class, Parcel ID, Map and Owner Name. The data is filtered on Homeowner, which keeps False and T. The view is filtered on Parcel ID, Street Name, Tax Class and Owner Name. The Parcel ID filter excludes Null. The Street Name filter has multiple members selected. The Tax Class filter has multiple members selected. The Owner Name filter has multiple members selected.

\$ Difference by Street

Street Name	Street Number	Tax Class	Parcel ID	Map	Owner Name	\$ Difference T wo-rate	\$ Difference AXI	\$ Difference AXI 5%
WILLETTS AVE	240	R	3578	D17	MCC LURE MARY B	\$64		-\$703
WILLETTS AVE	244	R	3577	D17	BOYK IN DEBORAH J	\$27		-\$613
WILLETTS AVE	245	R	3679	D17	GP MAYNARD LLC	\$49		-\$628
WILLETTS AVE	248	R	3576	D17	FOREST AL DELAN + ENIDE...	\$54		-\$679
WILLETTS AVE	249	R	3680	D17	HUGHES DAVID J + MARY E	\$66		-\$698
WILLETTS AVE	250	R	3575	D17	ANGLIN NANCY V	\$133		-\$877
WILLETTS AVE	253	R	3681	D17	ROOKARD ALCE	\$133		-\$857
WILLETTS AVE	262	R	3573	D17	KITCHELL RYAN T +	\$22		-\$597
WILLETTS AVE	263	R	3702	D17	SIOR CHERYL ANN	\$84		-\$750
WILLETTS AVE	264	R	3572	D17	KIRMMSE JUDITH K	\$22		-\$601
WILLETTS AVE	268	R	3571	D17	HICKEY PATRICIA A ILL/U	\$50		-\$669
WILLETTS AVE	269	R	3703	D17	BOLLING CINDY LOU	\$131		-\$767
WILLETTS AVE	272	R	3570	D17	YATES GEORGE P + ANNELLE	\$45		-\$658
WILLETTS AVE	273	R	3704	D17	DICKSON JENNIFER	\$130		-\$756
WILLETTS AVE	274	R	3569	D17	CURTIS GREGORY THOMAS...	\$115		-\$827
WILLETTS AVE	280	R	3568	D17	CURTIS GREGORY + ROBIN	\$116		-\$802
WILLETTS AVE	283	C	3705	D17	WEBSTER MANAGEMENT CO.	-\$1,594		\$6,183
WILLETTS AVE	290	R	3567	D17	VARJENSKI VINCENT PETER	\$19		-\$582
WILLETTS AVE	294	R	3566	D17	RAMOS MICHELLE + DANIEL...	\$64		-\$693
WILLETTS AVE...	Null	R	3330	F16	CROWLEY JAMES	\$12		\$14
WILLIAM ST	474	I	7211	E07	CONNECTICUT LIGHT + POW.	\$2,091		\$1,383
WILLIAM ST	Null	C	7199	F07	CONNECTICUT LIGHT + POW.	\$546		\$636
WILLIAM ST	6	R	100345	D02	SUAREZ RUTHALEN M	\$1		\$1
WILLIAM ST	7	R	4851	E12	GEELESTER & MARY	-\$81		-\$778
WILLIAM ST	8	R	4875	E12	WELLS FARGO BANK NA	-\$83		-\$1,032
WILLIAM ST	11	R	4850	E12	COLLINS TERETHA	-\$61		-\$828
WILLIAM ST	12	R	4876	E12	WILLIAMS ILLC	-\$105		-\$714
WILLIAM ST	15	R	4849	E12	MENGHICATHERINE M	-\$18		-\$932
WILLIAM ST	16	R	4877	E12	BARDALES JUAN O + DELMIS	-\$101		-\$736
WILLIAM ST	17	R	4848	E12	BOOTH CAROLA	\$23		-\$1,031
WILLIAM ST	20	R	4878	E12	DUNCANSON FRANK	-\$88		-\$774
WILLIAM ST	21	R	4847	E12	BAUDUCCIO ANTHONY + M...	-\$107		-\$692
WILLIAM ST	23	R	4879	E12	CHIN NANCY W	-\$96		-\$756
WILLIAM ST	26	R	4880	E12	RUBINO JOHN D + MARYL	-\$78		-\$800
WILLIAM ST	28	R	4846	E12	WHITE GEORGE L	-\$37		-\$877
WILLIAM ST	29	R	4845	E12	WHITE GEORGE L & SHERR...	-\$74		-\$789
WILLIAM ST	31	R	4881	E12	CIL PROPERTIES INCORPOR...	-\$167		-\$564
WILLIAM ST	33	R	4882	E12	BEAUDET PETER L	-\$69		-\$839
WILLIAM ST	33	R	4883	E12	NAVIN ROBERT M + ANNE	-\$14		-\$974
WILLIAM ST	34	R	4844	E12	PIERRE TALIU S + MONIQUE	-\$159		-\$577
WILLIAM ST	37	R	4884	E12	WILLIAMS ILLC	-\$31		-\$922
WILLIAM ST	38	R	4843	E12	DONAST ORG NELSON D +	-\$56		-\$837
WILLIAM ST	39	R	4885	E12	GOODSON LONA	-\$62		-\$846
WILLIAM ST	42	R	4842	E12	DONAST ORG NELSON +	-\$110		-\$706
WILLIAM ST	43	R	4886	E12	STUBBS JUNIUS W	-\$80		-\$800
WILLIAM ST	44	R	4841	E12	DUZANT MICHAEL N + CHERYL	-\$128		-\$660
WILLIAM ST	47	R	4852	E12	WILLIAMSON RAPHAEL G	-\$50		-\$848
WILLIAM ST	49	R	5868	E12	KUPIDLOWSKI MARILW	-\$12		-\$947
WILLIAM ST	50	R	4840	E12	MURPHY LAURA A	-\$262		-\$333
WILLIAM ST	53	R	5867	E12	HEDDING CHARLES A + SHER...	-\$113		-\$679
WILLIAM ST	68	R	5865	E12	BANDHY ELIANA	-\$188		-\$472
WILLIAM ST	74	R	5496	E12	MERCURI CATERNA	-\$143		-\$611
WILLIAM ST	80	R	5495	E12	MERCURI PETER	-\$46		-\$853
WILLIAM ST	84	R	5494	E11	BARRON ANNETTE	-\$30		-\$899
WILLIAM ST	88	R	5493	E11	HERRERA JULD	-\$90		-\$770
WILLIAM ST	94	R	5550	E11	WELLS FARGO BANK NA TR.	-\$103		-\$724
WILLIAM ST	96	R	5549	E11	KAYHAN AHMET	-\$39		-\$872
WILLIAM ST	98	R	5548	E11	DAVIS CELANIE	\$5		-\$979
WILLIAM ST	104	R	5547	E11	OLSON KENNETH R	-\$82		-\$764
WILLIAM ST	108	R	5546	E11	BRENNAN CLAIRE F	\$36		-\$1,049
WILLIAM ST	116	R	5545	E11	TUCKER ETHELVNEH ESTATE	-\$97		-\$710
WILLIAM ST	118	R	5544	E11	REYNOLDS JANICEL	-\$170		-\$546
WILLIAM ST	144	R	6058	E11	ORLANDO SAVERIO	-\$139		-\$633
WILLIAM ST	148	R	6057	E11	ORLANDO FELIX A	-\$238		-\$370
WILLIAM ST	153	C	5920	E11	153 WILLIAMS ST ASSOCIA...	-\$3,079		\$10,889
WILLIAM ST	154	C	6056	E11	ORLANDO SAVERIO	\$157		-\$801
WILLIAM ST	158	R	6055	E11	VENDETTO DANA K +	-\$155		-\$593
WILLIAM ST	183	C	6034	E10	JB 183 WILLIAMS LLC	-\$888		\$2,064
WILLIAM ST	187	C	6023	E10	DOHERTY BEALS + BANK SP	-\$191		\$451
WILLIAM ST	195	R	6048	E10	TUCKER ASSOCIATES LLC	-\$88		-\$571
WILLIAM ST	205	C	6035	E10	OBERNE LESLIE	\$400		\$153
WILLIAM ST	224	R	6163	E10	WATSON WALTER C + CHARL...	-\$32		-\$712
WILLIAM ST	228	R	6162	E10	WESTCOTT JASON D	-\$66		-\$628
WILLIAM ST	232	R	6161	E10	SOTIR CHARLES G +	-\$107		-\$523
WILLIAM ST	238	R	6160	E10	WATSON WALTER +	-\$13		-\$760
WILLIAM ST	239	C	6218	F10	MCLAUGHLIN COMPANIES L.	-\$56		\$669
WILLIAM ST	240	R	6159	E10	JONES RICHARD D & JACQU...	-\$75		-\$580
WILLIAM ST	245	C	6219	F10	WARD BARRY J	\$320		-\$688
WILLIAM ST	247	C	6220	F10	CROWN-SMITH LIMITED LLC	\$89		-\$621
WILLIAM ST	251	C	6221	F10	SAWYER CORINNE C	\$5		-\$407
WILLIAM ST	255	C	6222	F10	HINNERS ROBERT T LLC	-\$143		\$68
WILLIAM ST	259	R	6223	F10	WESTCOTT JASON	-\$143		-\$435
WILLIAM ST	261	C	6224	F10	261 WILLIAMS ST LLC	-\$139		-\$156
WILLIAM ST	265	C	6226	F10	CSDH LLC	-\$708		\$1,402
WILLIAM ST	391	C	7141	F08	PATEL KANU ETAL	\$430		-\$550
WILLIAM ST	393	C	7142	F08	205-207 MONTAUK AVE LLC	\$356		-\$525
WILLIAM ST	397	C	7131	F08	SECOR VIRGINIA A	\$169		-\$32
WILLIAM ST	405	C	7143	F08	SOUSA DIANE B	-\$2		-\$339
WILLIAM ST	407	C	7166	F08	APACHE OIL COMPANY INC	\$421		-\$105
WILLIAM ST	416	R	7209	F08	DEUTSCHE BANK NATL TRU.	\$46		-\$789
WILLIAM ST	418	R	7210	F08	CALDERON CARLOS	\$82		-\$908

Sum of \$ Difference T wo-rate, Sum of \$ Difference AXI, Sum of \$ Difference AXI 5% and Sum of \$ Difference AXI + T wo-rate broken down by Street Name, Street Number, Tax Class, Parcel ID, Map and Owner Name. The data is filtered on Homeowner, which keeps False and T. The view is filtered on Parcel ID, Street Name, Tax Class and Owner Name. The Parcel ID filter excludes Null. The Street Name filter has multiple members selected. The Tax Class filter has multiple members selected. The Owner Name filter has multiple members selected.

\$ Difference by Street

Street Name	Street Number	Tax Class	Parcel ID	Map	Owner Name	ice AXI 5%	\$ Difference AXI + Two-rate	
WILLETTSAVE	240	R	3578	D17	MCCLUREMARYB	-\$53	-\$476	
	244	R	3577	D17	BOYKINDEBORAHJ	-\$23	-\$463	
	245	R	3679	D17	GP MAYNARD LLC	-\$41	-\$440	
	248	R	3576	D17	FORESTALDELAN + ENIDE...	-\$45	-\$473	
	249	R	3680	D17	HUGHESDAVIDJ + MARYE	-\$55	-\$469	
	250	R	3575	D17	ANGLIN NANCYV	-\$111	-\$504	
	253	R	3681	D17	ROOKARDALCE	-\$111	-\$487	
	262	R	3573	D17	KITCHELL RYAN T +	-\$18	-\$459	
	263	R	3702	D17	SIOR CHERYL ANN	-\$70	-\$480	
	264	R	3572	D17	KIRMMSE JUDITH K	-\$18	-\$462	
	268	R	3571	D17	HICKEYPATRICIA A IIL/U	-\$41	-\$472	
	269	R	3703	D17	BOLLING CINDYLOU	-\$109	-\$416	
	272	R	3570	D17	YATESGEORGE P + ANNELLE	-\$38	-\$470	
	273	R	3704	D17	DICKSON JENNIFER	-\$109	-\$408	
	274	R	3569	D17	CURTIS GREGORY THOMAS...	-\$96	-\$492	
	280	R	3568	D17	CURTIS GREGORY + ROBIN	-\$96	-\$471	
	283	C	3705	D17	WEBSTER MANAGEMENT CO.	\$1,331	\$2,432	
	290	R	3567	D17	VARJENSKI VINCENT PETER	-\$16	-\$452	
	294	R	3566	D17	RAMOSMICHELLE + DANIEL...	-\$54	-\$467	
	WILLETTSAVERE..	Null	R	3330	F16	CROWLEY JAMES	-\$10	\$33
	WILLIAM ST	474	I	7211	E07	CONNECTICUT LIGHT + POW.	-\$1,746	\$4,689
		Null	C	7199	F07	CONNECTICUT LIGHT + POW.	-\$456	\$1,453
		Null	R	100345	D02	SUAREZRUTHALENM	-\$1	\$2
		6	R	4851	E12	GEELESTER & MARY	\$68	-\$784
		7	R	4875	E12	WELLSFARGOBANK NA	\$69	-\$998
		8	R	4850	E12	COLLINS TERETHA	\$51	-\$792
		11	R	4876	E12	WILLIAMS ILLC	\$87	-\$771
		12	R	4849	E12	MENGHICATHERINE M	\$15	-\$805
		15	R	4877	E12	BARDALES JUAN O + DELMIS	\$84	-\$783
16		R	4848	E12	BOOTH CAROL A	-\$19	-\$819	
17		R	4878	E12	DUNCANSON FRANK	\$74	-\$792	
20		R	4847	E12	BAUDUCCIO ANTHONY + M.	\$89	-\$756	
21		R	4879	E12	CHIN NANCY W	\$80	-\$790	
23		R	4880	E12	RUBINO JOHN D + MARYL	\$65	-\$796	
26		R	4846	E12	WHITE GEORGE L	\$31	-\$791	
28		R	4845	E12	WHITE GEORGE L & SHERR...	\$61	-\$780	
29		R	4881	E12	CIL PROPERTIES INCORPOR...	\$140	-\$752	
31		R	4882	E12	BEAUDET PETER L	\$57	-\$813	
33		R	4883	E12	NAVIN ROBERT M + ANNE	\$12	-\$834	
34		R	4844	E12	PIERRE TALIU S + MONIQUE	\$133	-\$749	
37		R	4884	E12	WILLIAMS ILLC	\$26	-\$818	
38		R	4843	E12	DONASTORG NELSON D +	\$47	-\$790	
39		R	4885	E12	GOODSON LONA	\$52	-\$809	
42		R	4842	E12	DONASTORG NELSON +	\$92	-\$773	
43		R	4886	E12	STUBBS JUNIUS W	\$67	-\$801	
44		R	4841	E12	DUZANT MICHAEL N + CHERM...	\$107	-\$766	
47		R	4852	E12	WILLIAMSON RAPHAEL G	\$42	-\$790	
49		R	5868	E12	KUPIDLOWSKI MARILW	\$10	-\$807	
50		R	4840	E12	MURPHY LAURA A	\$219	-\$721	
53		R	5867	E12	HEDDING CHARLES A + SHER...	\$94	-\$755	
68		R	5865	E12	BANDHY ELIANA	\$157	-\$712	
74		R	5496	E12	MERCURI CATERNA	\$119	-\$750	
80		R	5495	E12	MERCURI PETER	\$38	-\$786	
84		R	5494	E11	BARRON ANNETTE	\$25	-\$799	
88		R	5493	E11	HERRERA JULD	\$75	-\$792	
94		R	5550	E11	WELLSFARGOBANK NA TR.	\$86	-\$776	
96		R	5549	E11	KAYHAN AHMET	\$32	-\$790	
98		R	5548	E11	DAVIS CELANIE	-\$4	-\$805	
104		R	5547	E11	OLSON KENNETH R	\$69	-\$775	
108		R	5546	E11	BRENNAN CLAIRE F	-\$30	-\$810	
116		R	5545	E11	TUCKER ETHELVNEH ESTATE	\$81	-\$755	
118		R	5544	E11	REYNOLDS JANICEL	\$142	-\$743	
144		R	6058	E11	ORLANDO SAVERIO	\$116	-\$762	
148		R	6057	E11	ORLANDO FELIX A	\$199	-\$710	
153		C	5920	E11	153 WILLIAMS ST ASSOCIA...	\$2,571	\$3,822	
154		C	6056	E11	ORLANDO SAVERIO	-\$131	-\$400	
158		R	6055	E11	VENDETTO DANA K +	\$130	-\$756	
183	C	6034	E10	JB 183 WILLIAM S LLC	\$742	\$208		
187	C	6023	E10	DOHERTY BEALS + BANK SP	\$160	\$50		
195	R	6048	E10	TUCKER ASSOCIATES LLC	\$73	-\$623		
205	C	6035	E10	OBERNE LESLIE	-\$334	\$805		
224	R	6163	E10	WATSON WALTER C + CHARL...	\$27	-\$646		
228	R	6162	E10	WESTCOTT JASON D	\$55	-\$633		
232	R	6161	E10	SOTIR CHARLES G +	\$89	-\$616		
238	R	6160	E10	WATSON WALTER +	\$11	-\$653		
239	C	6218	F10	MCLAUGHLIN COMPANIES L.	\$47	\$459		
240	R	6159	E10	JONES RICHARD D & JACQU...	\$63	-\$610		
245	C	6219	F10	WARD BARRY J	-\$267	-\$30		
247	C	6220	F10	CROWN-SMITH LIMITED LLC	-\$75	-\$365		
251	C	6221	F10	SAWYER CORINNE C	-\$4	-\$330		
255	C	6222	F10	HINNERS ROBERT T LLC	\$119	-\$186		
259	R	6223	F10	WESTCOTT JASON	\$119	-\$604		
261	C	6224	F10	261 WILLIAMS ST LLC	\$116	-\$366		
265	C	6226	F10	CSDH LLC	\$592	-\$37		
391	C	7141	F08	PATEL KANU ETAL	-\$359	\$271		
393	C	7142	F08	205-207 MONTAUK AVE LLC	-\$297	\$167		
397	C	7131	F08	SECOR VIRGINIA A	-\$141	\$260		
405	C	7143	F08	SOUSA DIANE B	\$2	-\$286		
407	C	7166	F08	APACHE OIL COMPANY INC	-\$351	\$625		
416	R	7209	F08	DEUTSCHE BANK NATL TRU.	-\$39	-\$577		
418	R	7210	F08	CALDERON CARLOS	-\$68	-\$616		

Sum of \$ Difference Two-rate, Sum of \$ Difference AXI, Sum of \$ Difference AXI 5% and Sum of \$ Difference AXI + Two-rate broken down by Street Name, Street Number, Tax Class, Parcel ID, Map and Owner Name. The data is filtered on Homeowner, which keeps False and T. The view is filtered on Parcel ID, Street Name, Tax Class and Owner Name. The Parcel ID filter excludes Null. The Street Name filter has multiple members selected. The Tax Class filter has multiple members selected. The Owner Name filter has multiple members selected.

\$ Difference by Street

Street Name	Street Number	Tax Class	Parcel ID	Map	Owner Name	\$ Difference T wo-rate	\$ Difference AXI	\$ Difference AXI 5%
WILLIAM S ST	420	C	7208	F08	TAL PROPERTIES LLC	\$201	\$125	
WILLIAM S ST	423	C	7144	F07	SERON INCORPORATED	\$128	\$1,066	
WILLIAM S ST	428	C	7207	F08	LEEROBERT S	\$299	-\$702	
WILLIAM S ST	432	C	7206	F08	LEEROBERT S	\$323	-\$703	
WILLIAM S ST	434	R	7205	F07	434 WILLIAM STREET LLC	\$81	-\$852	
WILLIAM S ST	440	C	7204	F07	440 WILLIAM STREET LLC	\$230	-\$261	
WILLIAM S ST	447	C	7195	F07	ALLIANCE ENERGY CORP	\$450	\$456	
WILLIAM S ST	452	C	7214	F07	PCM REALTY LLC	\$224	-\$80	
WILLIAM S ST	455	C	7196	F07	GRILLO JOSEPH J + NICOLE	\$261	-\$120	
WILLIAM S ST	458	I	7213	F07	TOTAL TECH ASSOCIATES L	\$899	\$1,045	
WILLIAM S ST	461	C	7197	F07	GRILLO JOSEPH J + NICOLE	-\$54	\$1,387	
WILLIAM S ST	465	C	7198	F07	NAVEN ENTERPRISES LLC	\$266	-\$204	
WILLIAM S ST	466	C	7212	F07	TAN DOGAN MAHMUT	\$399	\$456	
WILLIAM S ST	475	R	7200	F07	KUNIAN LOUIS	-\$154	-\$246	
WILLIAM S ST	481	R	7201	F07	KUNIAN LOUIS	-\$185	-\$154	
WILLIAM S ST	487	R	7202	F07	SHUTT JAMES J JR +	-\$62	-\$478	
WILLIAM S ST	493	R	7203	F07	RODRIGUES ROBERTO E + J...	\$31	-\$708	
WILLIAM S ST	618	R	7272	E05	KONG INSU + MARY	-\$15	-\$605	
WILLIAM S ST	622	R	7271	E05	DUPUIS ROBERT O	-\$19	-\$616	
WILLIAM S ST	672	R	7715	E05	CARTAFALSA WILLIAM +	-\$9	-\$589	
WILLIAM S ST	674	R	7714	E05	ANTHONY JOHN P	-\$38	-\$366	
WILLIAM S ST	676	R	7713	E05	N P DODGE JR TRUSTEE	\$127	-\$832	
WILLIAM S ST	690	R	7712	E05	FOLEY TIMOTHY JR + PAUL J	\$93	-\$737	
WILLIAM S ST	694	R	7711	E05	COSTELLO ROBERT W JR + ...	\$143	-\$717	
WILLIAM S ST	698	R	7710	E05	POULIN GARY E	-\$100	-\$396	
WILLIAM S ST	712	R	7709	E05	VANDERLYKE C E + B	-\$27	-\$367	
WILLIAM S ST	716	R	7708	E04	STRAFACI CAROL M + SULLL	\$43	-\$757	
WILLIAM S ST	720	R	7706	E04	GRIFFIS HUGHES	-\$275	\$103	
WILLIAM S ST	724	R	7707	E04	HENRIC EDWARD W + MAR...	\$71	-\$667	
WILLIAM S ST	730	R	7705	E04	DOUGHERTY WILLIAM J JR ...	-\$100	-\$277	
WILLIAM S ST	736	R	7704	E04	DOROMARION E	-\$24	-\$508	
WILLIAM S ST	760	R	7694	D04	SILK LAURA	\$21	-\$577	
WILLIAM S ST	766	R	7693	E04	HILLSGROVE MARTIN F +	\$59	-\$820	
WILLIAM S ST	770	R	7691	E04	SUTULA LEO REV + LAPOINT...	\$40	-\$770	
WILLIAM S ST	932	R	7988	D02	PAGE MORRIS C JR & DREM...	\$104	-\$841	
WILLIAM S ST	950	R	7989	D02	MOORE MILTON D III	\$151	-\$263	
WILLOW LN	6	R	2146	F20	PEARSON STEVEN D + JOYCE	\$135	-\$612	
WILLOW LN	12	R	2147	F20	GRANVILLE INES F	\$133	-\$609	
WILLOW LN	17	R	2155	G20	THOMAS SARAH C	\$133	-\$608	
WILLOW LN	18	R	2148	F20	SIEGEL IRVING + MARLENER	\$130	-\$599	
WILLOW LN	21	R	2154	G20	SAUNDERS DIANA H + ROB...	\$97	-\$521	
WILLOW LN	24	R	2149	F20	COLLINS CHRISTOPHER M	\$44	-\$383	
WILLOW LN	27	R	2153	G20	BUTLER ROBERT A	\$359	\$418	
WILLOW LN	30	R	2150	F20	PALUMBO DONNA R	-\$20	-\$227	
WILLOW LN	35	R	2152	G20	BUTLER ROBERT A	\$138	-\$548	
WILLOW LN	36	R	2151	G20	PELLETIER ERIN C + DANA L	\$151	-\$648	
WINTHROP ST	Null	I	6095	G10	A&J REAL ESTATE LLC	\$1,674	\$1,951	
WOODLAWN RD	Null	R	526	F26	PESCATELLO ANTHONY J TR...	\$420	\$489	
WOODLAWN RD	3	R	584	F26	SANDERSTIMOTHYJ +	\$119	\$139	
WOODLAWN RD	11	R	565	F25	LAPINTE JENNIFER L	\$251	-\$669	
WOODLAWN RD	15	R	566	F25	DUVAL MANUEL X +	\$88	-\$230	
WOODLAWN RD	15	R	567	F25	KIERYS JUDITH A	\$199	-\$512	
WOODLAWN RD	16	R	516	F26	DEANGELIS PETER V	\$116	-\$289	
WOODLAWN RD	19	R	568	F25	MCGUIRE KATHLEEN W	\$180	-\$464	
WOODLAWN RD	23	R	569	F26	SASZIK MARIT	\$179	-\$428	
WOODLAWN RD	24	R	514	F26	COHEN LOUIS D	\$130	-\$384	
WOODLAWN RD	27	R	570	F26	SATTI JOHN D	\$197	-\$479	
WOODLAWN RD	28	R	513	F26	ACQUARO ROBERT J	\$201	-\$561	
WOODLAWN RD	34	R	531	F26	HALE RICHARD F + REBECC...	\$169	-\$477	
WOODLAWN RD	37	R	572	F26	HARRIGAN JOCELYN M	\$260	-\$642	
WOODLAWN RD	41	R	573	F26	BAKER BERNARD F + DEBR...	\$184	-\$485	
WOODLAWN RD	42	R	530	F26	PERRONE JUDITH E	\$203	-\$499	
WOODLAWN RD	43	R	574	F26	CHRISTIANSEN MARK	\$179	-\$475	
WOODLAWN RD	46	R	529	F26	TETREAU KENNETH E	\$188	-\$525	
WOODLAWN RD	47	R	575	F26	PFEIFFER DAVID P + LINDA ...	\$203	-\$534	
WOODLAWN RD	50	R	528	F26	LEVINE BARRY M + MARGAR...	\$122	-\$362	
WOODLAWN RD	51	R	576	F26	TANKE STEVEN G + LORRAI...	\$233	-\$608	
WOODLAWN RD	54	R	527	F26	PESCATELLO ANTHONY J	\$171	-\$482	
WOODLAWN RD	55	R	577	F26	PETROSKI IRENE	\$212	-\$556	
WOODLAWN RD	59	R	578	F26	MELANSON MARC A	\$217	-\$568	
WOODLAWN RD	63	R	579	F26	MILLS MARY LOUISE	\$282	-\$731	
WOODLAWN RD	64	R	525	F26	CONNOLLY ANN G TRUSTEE	\$237	-\$648	
WOODLAWN RD	67	R	580	F26	BRAMLETT CLINTON L + SA...	\$202	-\$453	
WOODLAWN RD	68	R	524	F26	LOMBARDI TRAVIS B + CHR...	\$184	-\$515	
WOODLAWN RD	71	R	581	F26	SANDERSTIMOTHYJ +	\$220	-\$530	
WOODLAWN RD	77	R	582	F26	LAYCOCK FRANK J + DOROT...	\$232	-\$560	
WORTHINGTON RD	2	R	406	G26	WEBER KRISTEN ALEXANDE...	-\$254	\$821	
WORTHINGTON RD	3	R	395	G26	KIENTZY GEORGE JR + MARY...	\$69	-\$208	
WORTHINGTON RD	11	R	396	G26	MACDOUGALL EVELYN C	\$128	-\$327	
WORTHINGTON RD	12	R	405	G26	CONNOLLY SUSAN M	\$138	-\$392	
WORTHINGTON RD	18	R	404	G26	KAINZ FRANK B + LORRAIN...	\$133	-\$217	
WORTHINGTON RD	19	R	397	G26	IRWIN THEODORE	\$79	-\$201	
WORTHINGTON RD	23	R	398	G26	LEVIN JAY B + SUSAN	\$95	-\$244	
WORTHINGTON RD	24	R	403	G26	DAVIS SARAH L SADINSKY	\$225	-\$586	
WORTHINGTON RD	27	R	399	G26	FOYE RICHARD P + DELIA	\$22	-\$121	
WORTHINGTON RD	28	R	402	G26	DEAN MIRIAM R REVOCABL...	\$217	-\$577	
WORTHINGTON RD	32	R	401	G26	BRODY PAUL D + HEIDI F	\$245	-\$645	
WORTHINGTON RD	33	R	400	G26	FOYE RICHARD P +	\$276	-\$735	
xxxxxxx	Null	R	2771	E17	POTTS GEORGE JR & MONI...	-\$23	-\$466	
xxxxxxx	Null	R	2090	F20	COWDEN JILLIAN &	\$160	-\$704	
xxxxxxx	Null	R	3807	E15	WARE LEIGH K	\$26	-\$910	

Sum of \$ Difference T wo-rate, Sum of \$ Difference AXI, Sum of \$ Difference AXI 5% and Sum of \$ Difference AXI + T wo-rate broken down by Street Name, Street Number, Tax Class, Parcel ID, Map and Owner Name. The data is filtered on Homeowner, which keeps False and T. The view is filtered on Parcel ID, Street Name, Tax Class and Owner Name. The Parcel ID filter excludes Null. The Street Name filter has multiple members selected. The Tax Class filter has multiple members selected. The Owner Name filter has multiple members selected.

\$ Difference by Street

Street Name	Street Number	Tax Class	Parcel ID	Map	Owner Name	ice AXI 5%	\$ Difference AXI + Two-rate
WILLIAMS ST	420	C	7208	F08	TAL PROPERTIES LLC	-\$167	\$443
	423	C	7144	F07	SERON INCORPORATED	-\$107	\$1,101
	428	C	7207	F08	LEEROBERT S	-\$250	-\$76
	432	C	7206	F08	LEEROBERT S	-\$270	-\$38
	434	R	7205	F07	434 WILLIAMS STREET LLC	-\$68	-\$571
	440	C	7204	F07	440 WILLIAMS STREET LLC	-\$192	\$172
	447	C	7195	F07	ALLIANCE ENERGY CORP	-\$376	\$1,141
	452	C	7214	F07	PCM REALTY LLC	-\$187	\$312
	455	C	7196	F07	GRILLO JOSEPH J + NICOLE	-\$218	\$343
	458	I	7213	F07	TOTAL TECH ASSOCIATES L	-\$751	\$2,390
	461	C	7197	F07	GRILLO JOSEPH J + NICOLE	\$45	\$1,059
	465	C	7198	F07	NAVEN ENTERPRISES LLC	-\$222	\$281
	466	C	7212	F07	TAN DOGAN MAHMUT	-\$333	\$1,055
	475	R	7200	F07	KUNIAN LOUIS	\$129	-\$466
	481	R	7201	F07	KUNIAN LOUIS	\$155	-\$442
	487	R	7202	F07	SHUTT JAMES J JR +	\$52	-\$502
	493	R	7203	F07	RODRIQUES ROBERTO E + J...	-\$26	-\$535
	618	R	7272	E05	KONG INSU + MARY	\$13	-\$529
	622	R	7271	E05	DUPUIS ROBERT O	\$16	-\$544
	672	R	7715	E05	CARTAFALSA WILLIAM +	\$8	-\$505
	674	R	7714	E05	ANTHONY JOHN P	\$31	-\$368
	676	R	7713	E05	N P DODGE JR TRUSTEE	-\$106	-\$476
	690	R	7712	E05	FOLEY TIMOTHY JR + PAUL J	-\$78	-\$456
	694	R	7711	E05	COSTELLO ROBERT W JR + ...	-\$120	-\$353
	698	R	7710	E05	POULIN GARY E	\$83	-\$498
	712	R	7709	E05	VANDERLYKE C E + B	\$22	-\$350
	716	R	7708	E04	STRAFACI CAROL M + SULLL	-\$36	-\$556
	720	R	7706	E04	GRIFFIS HUGHES	\$229	-\$380
	724	R	7707	E04	HENRIC EDWARD W + MAR...	-\$60	-\$434
	730	R	7705	E04	DOUGHERTY WILLIAM J JR ...	\$84	-\$400
	736	R	7704	E04	DOROMARION E	\$20	-\$463
	760	R	7694	D04	SILK LAURA	-\$17	-\$445
	766	R	7693	E04	HILLSGROVE MARTIN F +	-\$49	-\$581
	770	R	7691	E04	SUTULA LEO REV + LAPOINT...	-\$34	-\$571
	932	R	7988	D02	PAGE MORRIS C JR & DREM...	-\$87	-\$522
	950	R	7989	D02	MOORE MILTON D III	-\$126	\$37
	6	R	2146	F20	PEARSON STEVEN D + JOYCE	-\$113	-\$280
	12	R	2147	F20	GRANVILLE INES F	-\$111	-\$282
	17	R	2155	G20	THOMAS SARAH C	-\$111	-\$280
	18	R	2148	F20	SIEGEL IRVING + MARLENER	-\$108	-\$278
WILLOW LN	21	R	2154	G20	SAUNDERS DIANA H + ROB...	-\$81	-\$268
	24	R	2149	F20	COLLINS CHRISTOPHER M	-\$37	-\$244
	27	R	2153	G20	BUTLER ROBERT A	-\$300	\$956
	30	R	2150	F20	PALUMBO DONNA R	\$17	-\$223
	35	R	2152	G20	BUTLER ROBERT A	-\$115	-\$222
	36	R	2151	G20	PELLETIER ERIN C + DANA L	-\$126	-\$283
WINTHROP ST	Null	I	6095	G10	A&J REAL ESTATE LLC	-\$1,398	\$4,456
	Null	R	526	F26	PESCATELLO ANTHONY J TR...	-\$351	\$1,117
		R	584	F26	SANDERSTIMOTHYJ +	-\$99	\$317
	3	R	565	F25	LAPOINTE JENNIFER L	-\$210	-\$130
	11	R	566	F25	DUVAL MANUEL X +	-\$74	-\$42
	15	R	567	F25	KIERYS JUDITH A	-\$166	-\$89
	16	R	516	F26	DEANGELIS PETER V	-\$97	-\$44
	19	R	568	F25	MCGUIRE KATHLEEN W	-\$150	-\$81
	23	R	569	F26	SASZIK MARIT	-\$149	-\$53
	24	R	514	F26	COHEN LOUIS D	-\$109	-\$99
	27	R	570	F26	SATTI JOHN D	-\$164	-\$65
	28	R	513	F26	ACQUARO ROBERT J	-\$168	-\$125
	34	R	531	F26	HALE RICHARD F + REBECC...	-\$141	-\$111
	37	R	572	F26	HARRIGAN JOCELM M	-\$217	-\$94
WOODLAWN RD	41	R	573	F26	BAKER BERNARD F + DEBR...	-\$154	-\$91
	42	R	530	F26	PERRONE JUDITH E	-\$170	-\$71
	43	R	574	F26	CHRISTIANSEN MARK	-\$150	-\$91
	46	R	529	F26	TETREAU KENNETH E	-\$157	-\$118
	47	R	575	F26	PFEIFFER DAVID P + LINDA ...	-\$170	-\$99
	50	R	528	F26	LEVINE BARRY M + MARGAR...	-\$102	-\$93
	51	R	576	F26	TANKE STEVEN G + LORRAI...	-\$195	-\$111
	54	R	527	F26	PESCATELLO ANTHONY J	-\$142	-\$112
	55	R	577	F26	PETROSKI IRENE	-\$177	-\$103
	59	R	578	F26	MELANSON MARC A	-\$181	-\$106
	63	R	579	F26	MILLS MARY LOUISE	-\$235	-\$130
	64	R	525	F26	CONNOLLY ANN G TRUSTEE	-\$198	-\$137
	67	R	580	F26	BRAMLETT CLINTON L + SA...	-\$168	-\$35
	68	R	524	F26	LOMBARDI TRAVIS B + CHR...	-\$154	-\$117
	71	R	581	F26	SANDERSTIMOTHYJ +	-\$184	-\$68
	77	R	582	F26	LAYCOCK FRANK J + DOROT...	-\$194	-\$72
	2	R	406	G26	WEBER KRISTEN ALEXANDE...	\$212	\$252
	3	R	395	G26	KIENTZY GEORGE JR + MARY...	-\$58	-\$56
	11	R	396	G26	MACDOUGALL EVELYN C	-\$107	-\$56
	12	R	405	G26	CONNOLLY SUSAN M	-\$115	-\$93
	18	R	404	G26	KAINZ FRANK B + LORRAIN...	-\$111	\$45
	19	R	397	G26	IRWINTHEODORE	-\$66	-\$33
	23	R	398	G26	LEVIN JAY B + SUSAN	-\$80	-\$42
	24	R	403	G26	DAVIS SARAH L SADINSKY	-\$188	-\$105
	27	R	399	G26	FOYE RICHARD P + DELIA	-\$18	-\$64
	28	R	402	G26	DEAN MIRIAM R REVOCABL...	-\$182	-\$112
	32	R	401	G26	BRODY PAUL D + HEIDI F	-\$204	-\$122
	33	R	400	G26	FOYE RICHARD P +	-\$231	-\$143
xxxxxxx	Null	R	2771	E17	POTTS GEORGE JR & MONI...	\$20	-\$427
xxxxxxx	Null	R	2090	F20	COWDEN JILLIAN &	-\$134	-\$314
xxxxxxx	Null	R	3807	E15	WARE LEIGH K	-\$22	-\$711

Sum of \$ Difference Two-rate, Sum of \$ Difference AXI, Sum of \$ Difference AXI 5% and Sum of \$ Difference AXI + Two-rate broken down by Street Name, Street Number, Tax Class, Parcel ID, Map and Owner Name. The data is filtered on Homeowner, which keeps False and T. The view is filtered on Parcel ID, Street Name, Tax Class and Owner Name. The Parcel ID filter excludes Null. The Street Name filter has multiple members selected. The Tax Class filter has multiple members selected. The Owner Name filter has multiple members selected.



**\$ Difference by Street**

Street Name	Street Number	Tax Class	Parcel ID	Map	Owner Name	\$ Difference T wo-rate	\$ Difference AXI	\$ Difference AXI 5%
xxxxxxxxxxx	Null	R	391	G26	JARVISFRANKLN S &	\$128	-\$328	
			5287	E12	NOLAN ANTHONY L	-\$88	-\$739	
			6615	E09	JOHNSON DEMETRIUS	-\$12	-\$749	

Sum of \$ Difference T wo-rate, Sum of \$ Difference AXI, Sum of \$ Difference AXI 5% and Sum of \$ Difference AXI + T wo-rate broken down by Street Name, Street Number, Tax Class, Parcel ID, Map and Owner Name. The data is filtered on Homeowner, which keeps False and T. The view is filtered on Parcel ID, Street Name, Tax Class and Owner Name. The Parcel ID filter excludes Null. The Street Name filter has multiple members selected. The Tax Class filter has multiple members selected. The Owner Name filter has multiple members selected.

**\$ Difference by Street**

Street Name	Street Number	Tax Class	Parcel ID	Map	Owner Name	ice AXI 5%	\$ Difference AXI + Two-rate
xxxxxxxxxxx	Null	R	391	G26	JARVISFRANKLN S &	-\$107	-\$56
			5287	E12	NOLAN ANTHONYL	\$73	-\$763
			6615	E09	JOHNSON DEMETRIUS	\$10	-\$642

Sum of \$ Difference Two-rate, Sum of \$ Difference AXI, Sum of \$ Difference AXI 5% and Sum of \$ Difference AXI + Two-rate broken down by Street Name, Street Number, Tax Class, Parcel ID, Map and Owner Name. The data is filtered on Homeowner, which keeps False and T. The view is filtered on Parcel ID, Street Name, Tax Class and Owner Name. The Parcel ID filter excludes Null. The Street Name filter has multiple members selected. The Tax Class filter has multiple members selected. The Owner Name filter has multiple members selected.

**\$ Difference by Use Code**

Use Description	Count of Number of R..	\$ Difference by Use Code	Sum of \$ Difference AXI
Null	11		
APT 5-7 MDL-03	52	\$6,369	-\$2,826
APT 5-7 MDL-94	1	\$861	\$2,606
APT 8 UNIT MDL-03	30	\$507	\$17,424
APT OVER 8 MDL-03	2	-\$811	\$691
APT OVER 8 MDL-94	61	-\$91,909	\$520,629
AUTO REPR MDL-94	8	\$3,028	-\$1,968
AUTO REPR MDL-96	22	\$10,356	\$5,753
AUTO S S&S MDL-94	17	-\$5,203	\$112,612
AUTO V S&S MDL-96	1	\$730	\$3,917
BANK BLDG	7	-\$16,640	\$65,513
Beach	38	\$30,296	\$34,215
BOARDNG HS	9	\$1,570	\$1,765
CAR WASH MDL-94	4	\$2,551	\$680
CHILD CARE	2	-\$2,308	\$26,367
COM/RES	66	\$14,782	\$4,573
COMM BLDG	4	-\$254	\$6,791
COMM LAND	78	\$50,298	\$51,282
COMM LAND MDL-03	2	\$434	\$4,796
COMM LAND MDL-94	15	\$9,476	\$10,975
COMM LAND MDL-96	4	\$1,069	\$2,150
COMM WHSE MDL-94	41	\$27,781	\$74,470
COMM WHSE MDL-96	5	\$2,638	\$2,559
Condo	671	-\$32,512	-\$572,022
Condo Gar	38	-\$161	-\$5,141
Condo Rights	2	\$15,149	\$22,778
Dockmini	123	-\$1,129	-\$36,075
DOCKYARDS MDL-94	3	\$20,485	\$37,065
DOCKYARDS MDL-96	1	\$12,415	\$18,418
ELECSUBSTA MDL-00	1	\$274	\$319
ELECSUBSTA MDL-96	1	\$2,091	\$1,383
Excess	16	\$167	\$194
FACTORY MDL-96	5	\$2,203	\$4,915
Four Family	92	-\$8,829	-\$47,804
FRATNL ORG	6	\$1,030	\$1,270
FUNERAL HM	5	\$817	\$3,251
GAS MART	10	\$3,108	\$5,179
GAS ST SRV MDL-00	1	\$1,007	\$731
GAS ST SRV MDL-94	2	\$736	-\$10
GAS ST SRV MDL-95	1	\$1,041	\$314
HEALTH SPA	1	\$776	\$878
HOTELS	3	-\$10,301	\$79,369
IND BLDG	5	\$1,565	\$14,746
IND LD DV	9	\$2,829	\$3,164
IND LD PO	2	\$5,013	\$5,102
IND OFFICE	3	\$2,978	\$1,786
IND WHSES	5	\$935	\$318
INNS MDL-94	3	-\$4,365	\$23,170
Land w/OBs	29	\$6,553	\$3,061
MARINAS	3	\$7,890	\$11,305
MOTELS MDL-94	2	\$4,255	\$17,853
NURSING HM MDL-94	5	-\$13,240	\$52,337
OFF CONDO MDL-06	26	-\$1,732	-\$16,727
OFFICE BLD MDL-94	68	-\$84,870	\$367,773
OFFICE/APT	8	\$800	-\$1,617
OTH MTR SS	1	-\$2,788	\$11,219
PARK LOT MDL-00	26	\$15,601	\$14,371
PROF BLDG	5	-\$6,245	\$28,624
PROF CONDO	2	-\$253	-\$254
R-D FACIL MDL-96	1	-\$444,134	\$1,373,578
REST/CLUBS	52	\$12,432	\$41,447
RETAIL	20	-\$1,644	\$32,739
RETAIL/APT	60	\$7,263	-\$4,956
RTL CONDO	34	-\$481	-\$15,365
SAND&GRAVL	1	\$358	\$291
SHOPNGMALL	4	-\$4,271	\$253,116
Single Family	3,346	\$402,792	-\$1,785,951
STORE/SHOP MDL-94	78	\$20,176	\$29,185
Three Family	264	-\$17,785	-\$158,101
TRAIN STA MDL-94	1	-\$548	\$4,539
TRK TERM	1	\$956	\$994
Two Family	1,144	-\$25,299	-\$841,394
VacantLand	169	\$62,932	\$74,270
Sum of \$ Difference Two-rate, sum of \$ Difference AXI, sum of \$ Difference AXI 5% and sum of \$ Difference AXI + Two-rate for each count of Number of Records broken down by Use Description. The data is filtered on TaxClass Name, which excludes Special.		-\$400,000 - \$200,000 \$0 \$200,000 \$400,000	-\$2,000,000 -\$1,000,000 \$0 \$1,000,000 \$2,000,000
		Sum of \$ Difference Two-rate	Sum of \$ Difference AXI

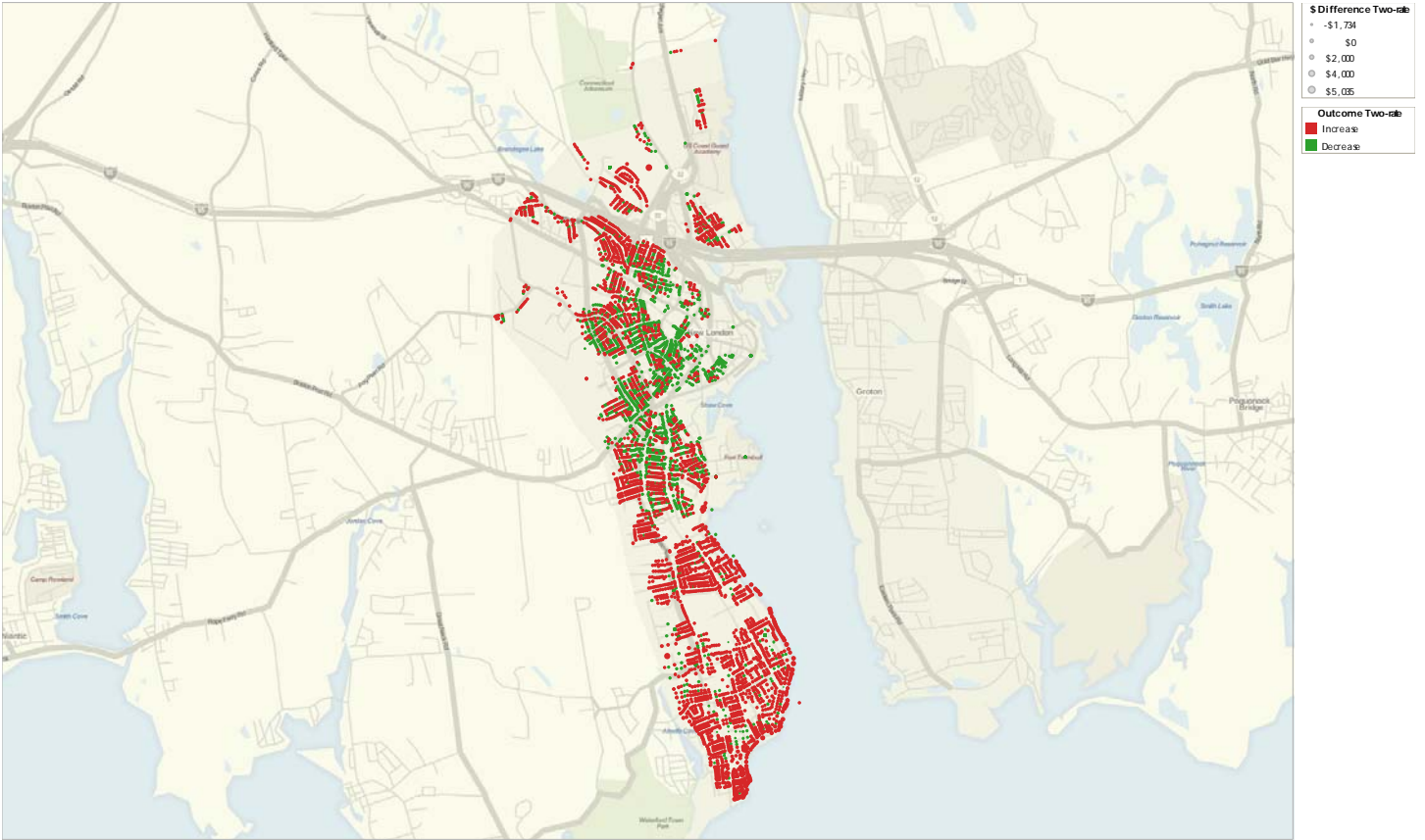
Sum of \$ Difference Two-rate, sum of \$ Difference AXI, sum of \$ Difference AXI 5% and sum of \$ Difference AXI + Two-rate for each count of Number of Records broken down by Use Description. The data is filtered on TaxClass Name, which excludes Special.

\$ Difference by Use Code

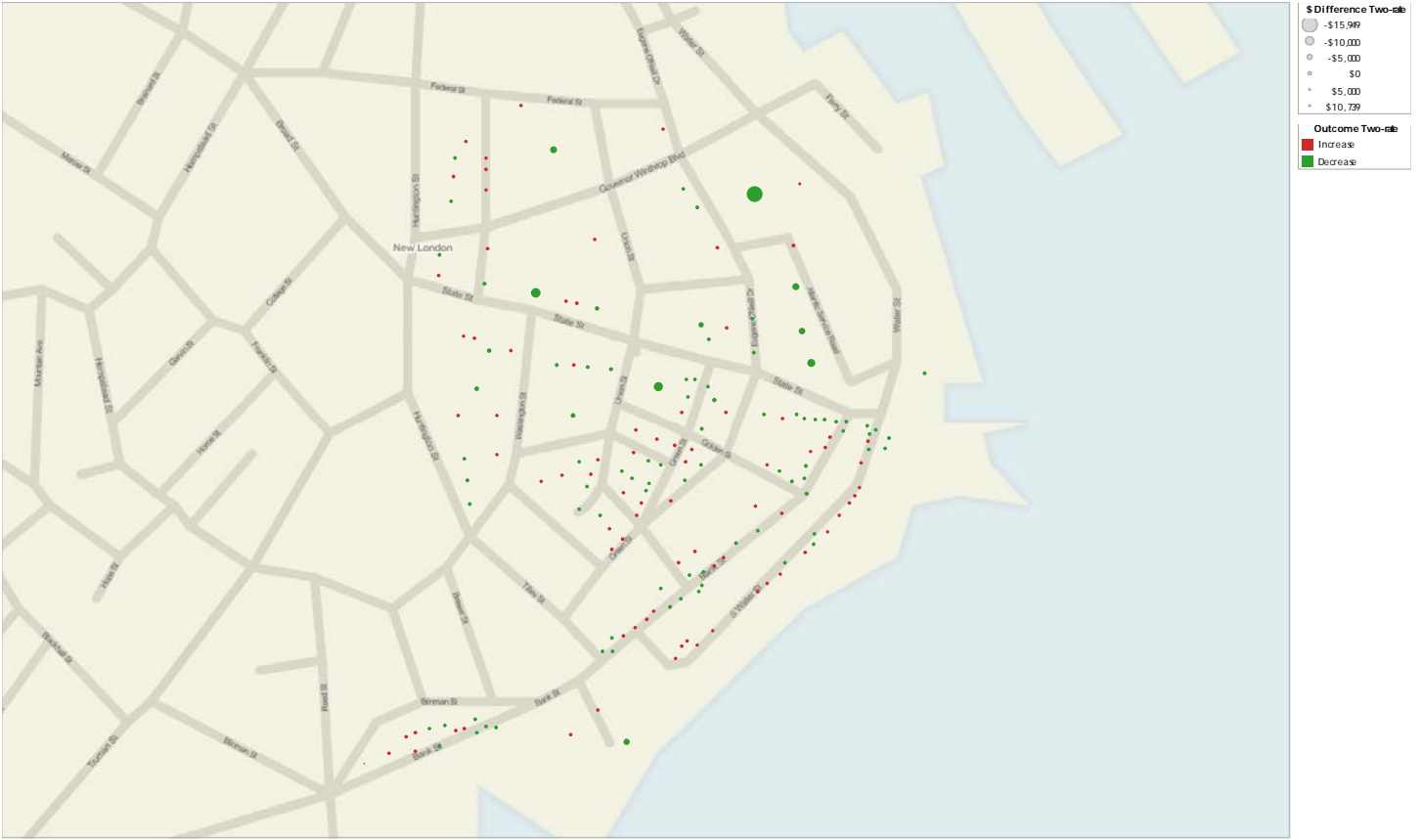
Use Description	Count of Number of R..										
Null	11										
APT 5-7 MDL-03	52		-\$5,318		\$8,410						
APT 5-7 MDL-94	1		-\$719		\$3,622						
APT 8 UNIT MDL-03	30		-\$424		\$15,305						
APT OVER 8 MDL-03	2		\$677		-\$801						
APT OVER 8 MDL-94	61		\$76,753		\$276,465						
AUTO REPR MDL-94	8		-\$2,528		\$3,491						
AUTO REPR MDL-96	22		-\$8,648		\$22,306						
AUTO S S&S MDL-94	17		\$4,345		\$84,659						
AUTO V S&S MDL-96	1		-\$609		\$4,487						
BANK BLDG	7		\$13,896		\$26,193						
Beach	38		-\$25,300		\$79,722						
BOARDNG HS	9		-\$1,311		\$4,120						
CAR WASH MDL-94	4		-\$2,130		\$4,883						
CHILD CARE	2		\$1,927		\$17,977						
COM/RES	66		-\$12,345		\$28,798						
COMM BLDG	4		\$212		\$5,204						
COMM LAND	78		-\$42,004		\$127,767						
COMM LAND MDL-03	2		-\$363		\$4,716						
COMM LAND MDL-94	15		-\$7,913		\$25,154						
COMM LAND MDL-96	4		-\$893		\$3,593						
COMM WHSE MDL-94	41		-\$23,200		\$108,856						
COMM WHSE MDL-96	5		-\$2,203		\$6,590						
Condo	671		\$27,151	-\$530,820							
Condo Gar	38		\$134		-\$4,543						
Condo Rights	2		-\$12,651		\$44,568						
Dockminiu	123		\$943		-\$31,878						
DOCKYARDS MDL-94	3		-\$17,107		\$65,466						
DOCKYARDS MDL-96	1		-\$10,368		\$36,319						
ELECSUBSTA MDL-00	1		-\$229		\$728						
ELECSUBSTA MDL-96	1		-\$1,746		\$4,689						
Excess	16		-\$139		\$444						
FACTORY MDL-96	5		-\$1,840		\$7,809						
Four Family	92		\$7,373		-\$54,695						
FRATNL ORG	6		-\$860		\$2,796						
FUNERAL HM	5		-\$682		\$4,080						
GAS MART	10		-\$2,596		\$9,558						
GAS ST SRV MDL-00	1		-\$841		\$2,312						
GAS ST SRV MDL-94	2		-\$614		\$1,236						
GAS ST SRV MDL-95	1		-\$869		\$2,023						
HEALTH SPA	1		-\$648		\$2,042						
HOTELS	3		\$8,602		\$48,436						
IND BLDG	5		-\$1,307		\$14,888						
IND LD DV	9		-\$2,363		\$7,419						
IND LD PO	2		-\$4,187		\$12,727						
IND OFFICE	3		-\$2,487		\$6,525						
IND WHSES	5		-\$781		\$1,845						
INNS MDL-94	3		\$3,646		\$11,837						
Land w/OBs	29		-\$5,473		\$13,639						
MARINAS	3		-\$6,589		\$22,748						
MOTELS MDL-94	2		-\$3,553		\$22,026						
NURSING HM MDL-94	5		\$11,057		\$21,017						
OFF CONDO MDL-06	26		\$1,447		-\$16,834						
OFFICE BLD MDL-94	68		\$70,875		\$161,494						
OFFICE/APT	8		-\$668		\$9						
OTH MTR SS	1		\$2,303		\$4,642						
PARK LOT MDL-00	26		-\$13,029		\$38,355						
PROF BLDG	5		\$5,215		\$13,180						
PROF CONDO	2		\$211		-\$640						
R-D FACIL MDL-96	1		\$370,897		\$387,918						
REST/CLUBS	52		-\$10,382		\$55,434						
RETAIL	20		\$1,373		\$24,380						
RETAIL/APT	60		-\$6,065		\$8,152						
RTL CONDO	34		\$402		-\$13,578						
SAND&GRAVL	1		-\$299		\$848						
SHOPNGMALL	4		\$3,567		\$202,881						
Single Family	3,346	-\$338,540		-\$808,151							
STORE/SHOP MDL-94	78		-\$16,849		\$58,359						
Three Family	264		\$14,853		-\$161,532						
TRAIN STA MDL-94	1		\$458		\$2,838						
TRK TERM	1		-\$799		\$2,445						
Two Family	1,144		\$21,127	-\$742,018							
VacantLand	169		-\$52,554		\$168,255						
		-\$400,000	-\$200,000	\$0	\$200,000	\$400,000	-\$1,000,000	-\$500,000	\$0	\$500,000	
		Sum of \$ Difference AXI 5%					Sum of \$ Difference AXI + Two-rate				

Sum of \$ Difference Two-rate, sum of \$ Difference AXI , sum of \$ Difference AXI 5% and sum of \$ Difference AXI + Two-rate for each count of Number of Records broken down by Use Description. The data is filtered on TaxClass Name, which excludes Special.

Two-rate Outcome Map

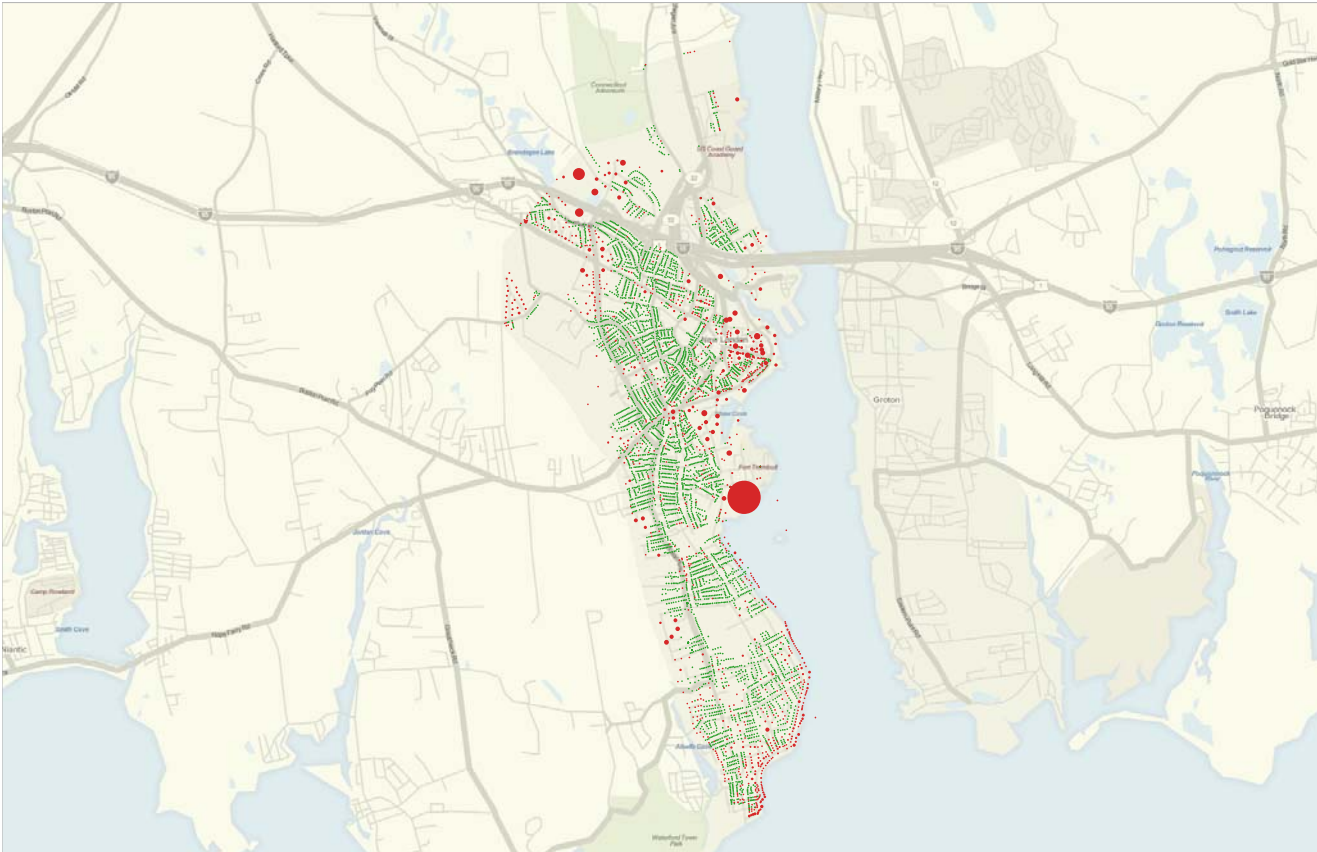


Two-Rate Outcome CBD



Map based on Longitude and Latitude. Color shows details about Outcome Two-rate. Size shows \$ Difference Two-rate. The data is filtered on Longitude, TaxClass, Zone, Street Name, Use Description and Homeowner. The Longitude filter ranges from -72.12815 to -01. The TaxClass filter has multiple members selected. The Zone filter keeps CBD1 and CBD2. The Street Name filter has multiple members selected. The Homeowner filter keeps Fds and Tns.

AXI Outcome Map



**\$ Difference AXI**

- \$1,174
- \$500,000
- \$1,373,538

**Outcome AXI**

- Increase
- Decrease

Map based on Longitude and Latitude. Color shows details about Outcome AXI. Size shows \$ Difference AXI. The data is filtered on Longitude, Tax Class, Street Name, Use Description and Homeowner. The Longitude filter ranges from -72.12815 to -01. The Tax Class filter has multiple members selected. The Street Name filter has multiple members selected. The Use Description filter has multiple members selected. The Homeowner filter has multiple members selected.

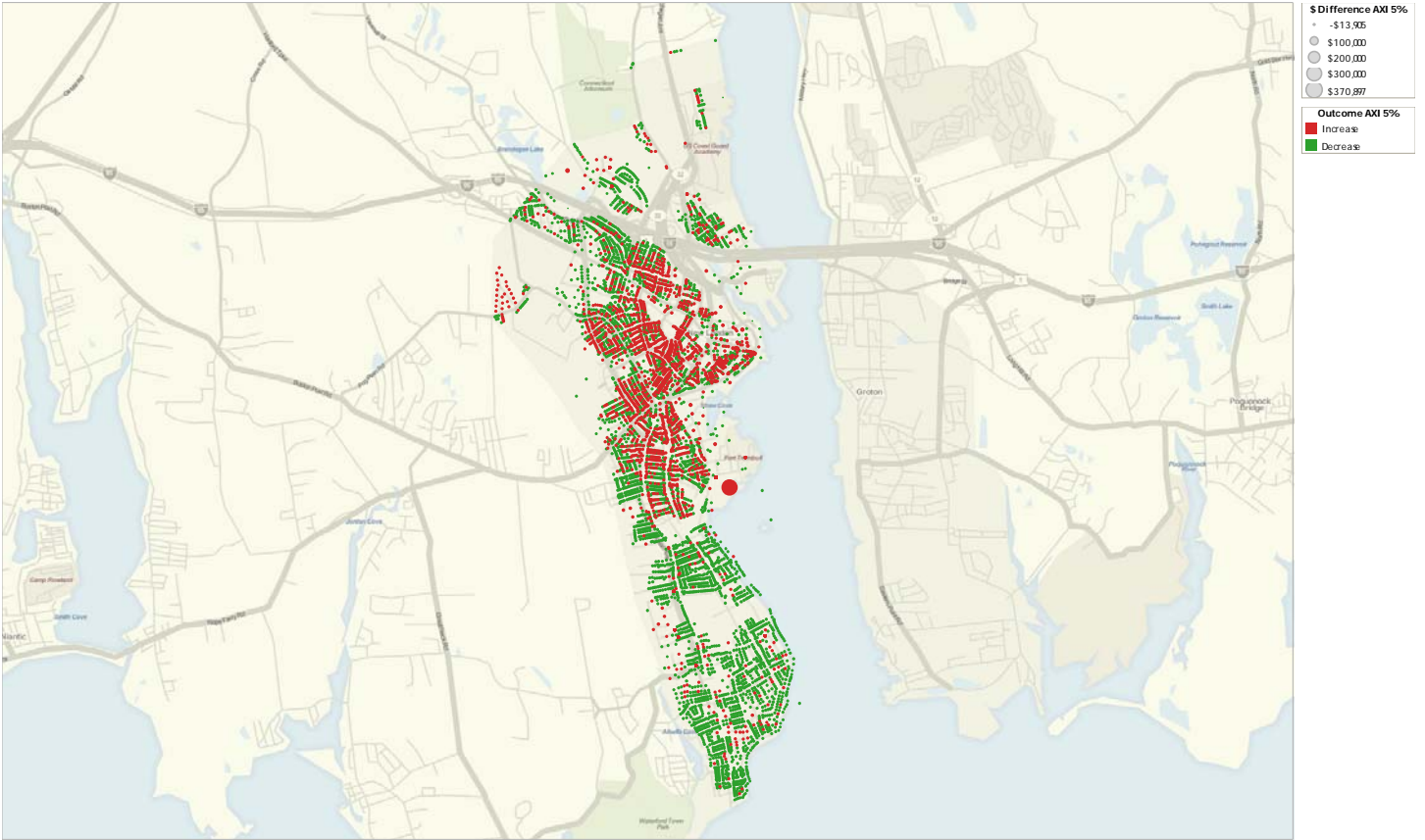
AXI Outcome CBD



Map based on Longitude and Latitude. Color shows details about Outcome AXI. Size shows \$ Difference AXI. The data is filtered on Longitude, TaxClass, Zone, Use Description, Homeowner and Street Name. The Longitude filter ranges from -72.12815 to -71. The TaxClass filter has multiple members selected. The Zone filter keeps CBD1 and CBD2. The Use Description filter has multiple members selected. The Homeowner filter keeps False and True. The Street Name filter has multiple members selected.



AXI 5% Outcome Map



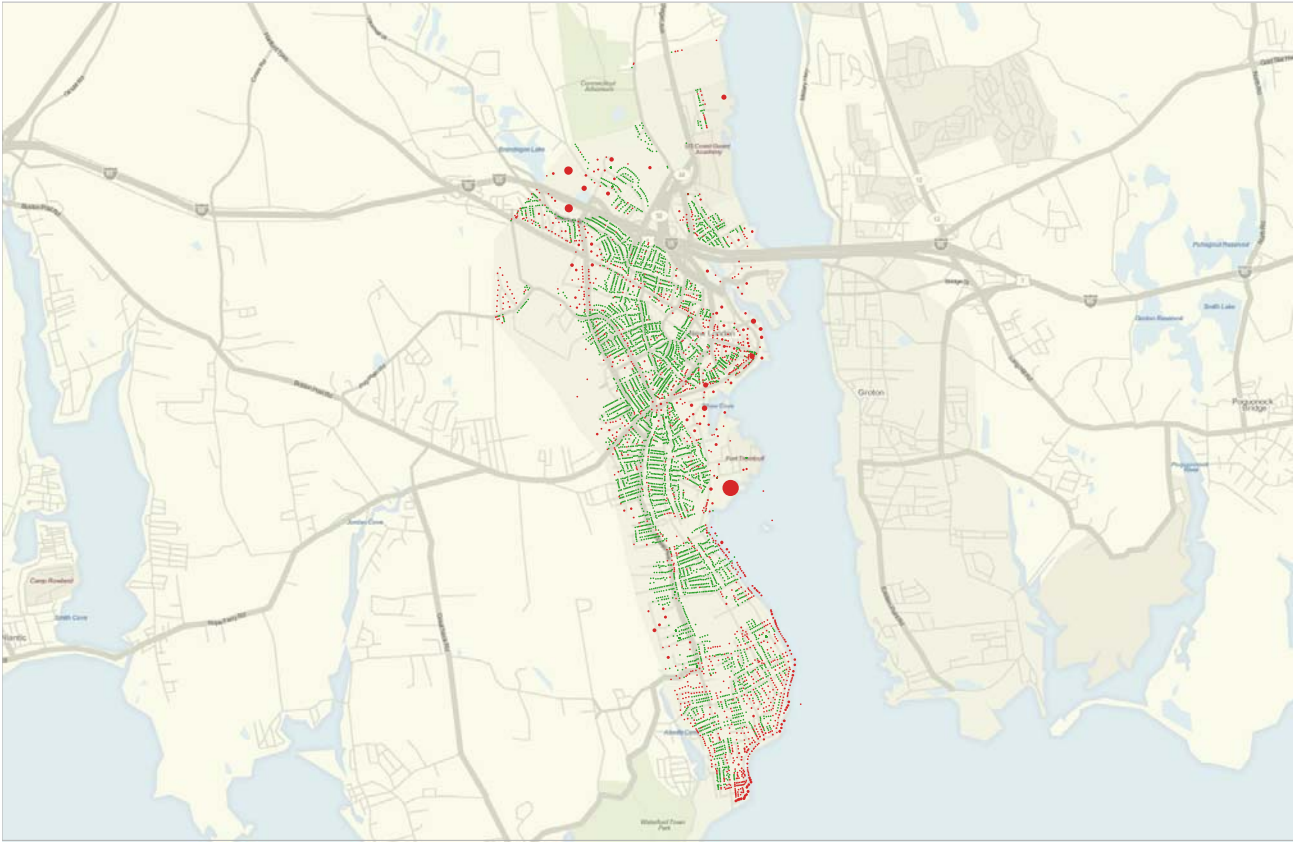
Map based on Longitude and Latitude. Color shows details about Outcome AXI 5%. Size shows \$ Difference AXI 5%. The data is filtered on Longitude, TaxClass, Street Name, Use Description and Homeowner. The Longitude filter ranges from -72.12815 to -01. The TaxClass filter has multiple members selected. The Street Name filter has multiple members selected. The Use Description filter has multiple members selected. The Homeowner filter has multiple members selected.

AXI 5% Outcome CBD



Map based on Longitude and Latitude. Color shows details about Outcome AXI 5%. Size shows \$ Difference AXI 5%. The data is filtered on Longitude, Zone, Street Name, Use Description, Homeowner and TaxClass. The Longitude filter ranges from -72.12815 to 0.1. The Zone filter keeps CBD and CBD. The Street Name filter has multiple members selected. The Use Description filter has multiple members selected. The Homeowner filter keeps False and True. The TaxClass filter has multiple members selected.

AXI + Two-rate Outcome Map



**\$ Difference AXI + Two-rate**

- \$1,360
- \$100,000
- \$200,000
- \$300,000
- \$387,918

**Outcome AXI + Two-rate**

- Increase
- Decrease

Map based on Longitude and Latitude. Color shows details about Outcome AXI + Two-rate. Size shows \$ Difference AXI + Two-rate. The data is filtered on Longitude, TaxClass, Street Name, Use Description and Homeowner. The Longitude filter ranges from -72.12815 to -0.1. The Tax Class filter has multiple members selected. The Street Name filter has multiple members selected. The Use Description filter has multiple members selected. The Homeowner filter has less than 100 members selected.

AXI + Two-Rate Outcome CBD



Map based on Longitude and Latitude. Color shows details about Outcome AXI & Two-rate. Size shows \$ Difference AXI + Two-rate. The data is filtered on Longitude, Zone, Street Name, Use Description, Homeowner and Tax Class. The Longitude filter ranges from -72.12815 to -71. The Zone filter keeps CBD1 and CBD2. The Street Name filter has multiple members selected. The Use Description filter has multiple members selected. The Homeowner filter keeps False and True. The Tax Class filter has multiple members selected.

### Tax Levy 4 Options CBD

Street Name	Street Numb..	Sum of Tax AXI	Sum of Tax AX..	Sum of Tax AX..	Sum of Tax Cu..	Sum of Tax Tw..
ATLANTIC ST	Null	\$62	\$78	52	\$50	\$61
BANK ST	2	\$5,603	\$5,424	5,740	\$5,760	\$5,639
	8	\$5,387	\$4,906	5,537	\$5,587	\$5,283
	11	\$2,465	\$2,391	3,227	\$3,247	\$3,126
	12	\$3,510	\$3,676	4,091	\$4,084	\$4,125
	15	\$9,591	\$9,508	8,954	\$8,952	\$8,967
	18	\$2,552	\$2,581	3,307	\$3,317	\$3,258
	24	\$7,767	\$8,434	7,562	\$7,492	\$7,914
	27	\$3,793	\$4,105	4,333	\$4,311	\$4,443
	35	\$6,069	\$7,260	6,248	\$6,133	\$6,830
	42	\$4,745	\$5,701	5,160	\$5,073	\$5,604
	43	\$17,680	\$16,070	15,308	\$15,427	\$14,703
	46	\$2,198	\$2,761	3,034	\$2,992	\$3,245
	52	\$7,970	\$8,458	7,707	\$7,655	\$7,975
	53	\$11,115	\$10,525	10,130	\$10,172	\$9,919
	60	\$7,266	\$7,759	7,142	\$7,091	\$7,400
	61	\$21,300	\$18,864	18,137	\$18,325	\$17,186
	74	\$5,537	\$6,955	5,501	\$5,360	\$6,215
	79	\$14,651	\$14,552	13,020	\$13,002	\$13,110
	84	\$5,855	\$5,516	5,927	\$5,961	\$5,751
	86	\$5,066	\$5,056	5,324	\$5,330	\$5,298
	90	\$10,489	\$10,468	9,682	\$9,671	\$9,741
	109	\$15,228	\$14,847	13,456	\$13,464	\$13,417
	114	\$12,388	\$11,792	11,153	\$11,191	\$10,960
	116	\$3,956	\$4,891	4,524	\$4,441	\$4,945
	123	\$18,366	\$17,609	15,943	\$15,977	\$15,770
	130	\$3,901	\$4,900	4,326	\$4,234	\$4,791
	133	\$9,524	\$9,800	8,936	\$8,898	\$9,124
	136	\$9,165	\$9,154	8,619	\$8,611	\$8,661
	147	\$3,289	\$3,837	3,951	\$3,908	\$4,169
	153	\$11,383	\$11,007	10,366	\$10,386	\$10,265
	165	\$7,019	\$6,440	6,839	\$6,893	\$6,564
	169	\$2,696	\$2,748	3,426	\$3,433	\$3,390
174	\$4,465	\$5,608	3,700	\$3,574	\$4,338	
181	\$8,572	\$8,212	8,109	\$8,136	\$7,968	
187	\$16,503	\$15,203	14,392	\$14,485	\$13,920	
194	\$6,570	\$7,979	6,672	\$6,534	\$7,369	
200	\$1,375	\$1,728	1,803	\$1,775	\$1,943	
204	\$1,435	\$1,803	1,914	\$1,886	\$2,058	
205	\$2,791	\$3,506	2,418	\$2,341	\$2,808	
207	\$7,562	\$7,533	7,329	\$7,328	\$7,335	
208	\$8,314	\$9,292	8,031	\$7,929	\$8,546	
219	\$8,757	\$8,834	8,300	\$8,285	\$8,377	

Sum of Tax AXI, sum of Tax AXI + Two-rate Combined, sum of Tax AXI 5%, sum of Tax Current and sum of Tax Two-rate broken down by Street Name and Street Number. The data is filtered on Zone, which keeps CBD1 and CBD2.

### Tax Levy 4 Options CBD

Street Name	Street Numb..	Sum of Tax AXI	Sum of Tax AX..	Sum of Tax AX..	Sum of Tax Cu..	Sum of Tax Tw..
BANK ST	224	\$125,733	\$111,521	100,933	\$101,923	\$95,921
	233	\$1,429	\$1,795	1,261	\$1,222	\$1,459
	239	\$8,797	\$8,699	8,315	\$8,317	\$8,307
	243	\$6,637	\$6,156	6,542	\$6,588	\$6,309
	282	\$7,068	\$7,285	6,956	\$6,932	\$7,074
	298	\$9,080	\$9,682	8,611	\$8,543	\$8,953
	341	\$8,878	\$8,169	8,320	\$8,381	\$8,013
	347	\$4,727	\$4,745	5,055	\$5,058	\$5,036
	357	\$6,348	\$5,960	6,318	\$6,356	\$6,126
	369	\$6,524	\$6,752	6,519	\$6,497	\$6,634
	377	\$3,650	\$3,867	4,209	\$4,197	\$4,270
	391	\$11,931	\$11,271	10,779	\$10,825	\$10,547
	405	\$2,260	\$2,839	2,035	\$1,973	\$2,344
	425	\$2,218	\$2,786	2,773	\$2,726	\$3,011
	447	\$101,002	\$115,986	83,897	\$82,126	\$92,865
BLINMAN ST	26	\$2,268	\$2,190	3,069	\$3,090	\$2,962
	36	\$2,841	\$2,807	3,534	\$3,549	\$3,458
	40	\$3,095	\$3,031	3,735	\$3,752	\$3,649
	48	\$1,290	\$1,509	2,312	\$2,307	\$2,335
	50	\$1,248	\$1,568	1,078	\$1,044	\$1,253
EUGENE ONEILL DR	47	\$118,184	\$103,016	94,772	\$95,879	\$89,163
	52	\$23,232	\$21,769	19,785	\$19,872	\$19,345
	63	\$114,693	\$98,285	91,845	\$93,085	\$85,566
	92	\$21,046	\$20,881	18,154	\$18,121	\$18,318
	125	\$234,502	\$199,754	186,361	\$188,991	\$173,042
	130	\$14,923	\$13,989	13,157	\$13,220	\$12,840
	150	\$13,275	\$12,881	11,886	\$11,901	\$11,807
FEDERAL ST	68	\$4,676	\$5,007	5,044	\$5,017	\$5,179
GOLDEN ST	13	\$15,536	\$14,016	13,593	\$13,711	\$12,997
	29	\$5,581	\$5,518	5,733	\$5,742	\$5,689
	35	\$4,919	\$5,761	5,289	\$5,212	\$5,680
	36	\$2,670	\$3,354	3,131	\$3,071	\$3,435
	86	\$8,269	\$7,856	7,860	\$7,894	\$7,688
	94	\$898	\$1,128	1,868	\$1,861	\$1,901
	102	\$1,910	\$2,067	2,804	\$2,803	\$2,807
	112	\$2,962	\$3,721	2,495	\$2,412	\$2,916
GOV WINTHROP BLVD	7	\$15,212	\$15,660	13,525	\$13,452	\$13,893
	35	\$136,072	\$119,023	108,967	\$110,198	\$102,729
GOVERNOR WINTHROP BLVD	Null	\$20,985	\$21,522	18,174	\$18,073	\$18,682
GREEN ST	Null	\$1,527	\$1,918	1,309	\$1,267	\$1,524
	23	\$1,981	\$1,987	2,846	\$2,860	\$2,776
	38	\$9,370	\$8,377	8,688	\$8,775	\$8,249
	58	\$972	\$1,221	1,149	\$1,128	\$1,259

Sum of Tax AXI, sum of Tax AXI + Two-rate Combined, sum of Tax AXI 5%, sum of Tax Current and sum of Tax Two-rate broken down by Street Name and Street Number. The data is filtered on Zone, which keeps CBD1 and CBD2.

### Tax Levy 4 Options CBD

Street Name	Street Numb..	Sum of Tax AXI	Sum of Tax AX..	Sum of Tax AX..	Sum of Tax Cu..	Sum of Tax Tw..
GREEN ST	72	\$4,961	\$4,966	5,242	\$5,246	\$5,220
	77	\$4,295	\$4,026	4,679	\$4,712	\$4,512
	87	\$1,925	\$2,037	2,812	\$2,816	\$2,793
	96	\$6,693	\$6,763	6,640	\$6,632	\$6,680
	97	\$2,369	\$2,461	3,166	\$3,171	\$3,145
	107	\$1,429	\$1,795	1,242	\$1,203	\$1,441
	115	\$1,540	\$1,935	2,250	\$2,223	\$2,388
	133	\$3,606	\$3,855	4,176	\$4,161	\$4,253
	145	\$702	\$882	582	\$562	\$682
GREENES ALLEY	5	\$1,294	\$1,360	2,300	\$2,311	\$2,248
	7	\$3,293	\$3,168	3,888	\$3,911	\$3,775
	8	\$3,325	\$3,176	3,912	\$3,936	\$3,787
HUNTINGTON ST	Null	\$916	\$1,151	786	\$760	\$914
	5	\$14,203	\$13,030	12,555	\$12,644	\$12,108
	15	\$12,270	\$11,082	11,000	\$11,097	\$10,513
	21	\$7,422	\$7,242	7,202	\$7,216	\$7,130
	35	\$5,583	\$6,034	5,785	\$5,744	\$5,994
	83	\$13,407	\$12,524	11,944	\$12,007	\$11,626
	99	\$15,090	\$14,756	13,350	\$13,354	\$13,331
	105	\$12,020	\$11,861	10,899	\$10,896	\$10,915
	111	\$13,975	\$13,407	12,431	\$12,462	\$12,278
	115	\$8,082	\$8,957	7,835	\$7,744	\$8,295
MERIDIAN ST	Null	\$3,520	\$4,421	3,022	\$2,924	\$3,516
	14	\$8,777	\$9,067	8,337	\$8,301	\$8,520
	46	\$3,629	\$4,558	3,183	\$3,083	\$3,687
METHODIST ST	12	\$3,129	\$2,989	3,755	\$3,779	\$3,632
	18	\$2,294	\$2,881	2,090	\$2,029	\$2,402
	20	\$3,007	\$3,777	2,889	\$2,810	\$3,285
PEARL ST	Null	\$2,657	\$3,338	2,402	\$2,330	\$2,765
	9	\$3,443	\$3,344	4,011	\$4,031	\$3,914
	10	\$7,629	\$7,071	7,331	\$7,382	\$7,077
	11	\$74	\$92	70	\$68	\$80
	36	\$2,938	\$3,690	2,701	\$2,623	\$3,099
	40	\$7,295	\$6,762	7,065	\$7,114	\$6,818
SOUTH WATER ST	3	\$3,893	\$3,756	4,370	\$4,391	\$4,261
STATE ST	Null	\$204,972	\$176,494	164,489	\$166,627	\$153,661
	2	\$14,495	\$13,146	12,773	\$12,877	\$12,244
	20	\$4,076	\$3,733	4,496	\$4,537	\$4,289
	38	\$4,769	\$4,727	5,083	\$5,092	\$5,035
	48	\$8,597	\$7,749	8,081	\$8,156	\$7,700
	52	\$9,887	\$9,112	9,125	\$9,189	\$8,802
	58	\$6,620	\$6,238	6,537	\$6,573	\$6,353
	68	\$8,220	\$8,059	7,845	\$7,855	\$7,796

Sum of Tax AXI, sum of Tax AXI + Two-rate Combined, sum of Tax AXI 5%, sum of Tax Current and sum of Tax Two-rate broken down by Street Name and Street Number. The data is filtered on Zone, which keeps CBD1 and CBD2.

### Tax Levy 4 Options CBD

Street Name	Street Numb..	Sum of Tax AXI	Sum of Tax AX..	Sum of Tax AX..	Sum of Tax Cu..	Sum of Tax Tw..
STATE ST	74	\$4,411	\$4,395	4,797	\$4,805	\$4,757
	78	\$11,104	\$11,721	10,239	\$10,163	\$10,622
	94	\$20,660	\$19,670	17,763	\$17,813	\$17,514
	107	\$14,929	\$13,980	13,161	\$13,225	\$12,836
	118	\$11,283	\$11,649	10,358	\$10,306	\$10,621
	140	\$6,348	\$6,016	6,323	\$6,356	\$6,159
	143	\$11,873	\$12,112	10,820	\$10,779	\$11,030
	147	\$11,109	\$10,129	10,087	\$10,167	\$9,683
	152	\$5,556	\$5,319	5,696	\$5,722	\$5,566
	153	\$67,469	\$58,927	54,653	\$55,283	\$51,462
	158	\$5,032	\$5,040	5,299	\$5,303	\$5,281
	208	\$36,564	\$33,099	30,306	\$30,544	\$29,102
	223	\$42,179	\$37,841	34,734	\$35,038	\$33,194
	224	\$15,507	\$14,611	13,630	\$13,687	\$13,341
	234	\$8,135	\$8,462	7,824	\$7,787	\$8,015
	243	\$8,947	\$8,908	8,441	\$8,436	\$8,465
	250	\$71,321	\$68,026	58,260	\$58,366	\$57,721
	253	\$3,931	\$4,378	4,457	\$4,421	\$4,636
	281	\$167,046	\$141,778	133,063	\$134,993	\$123,291
	290	\$13,960	\$13,965	12,475	\$12,449	\$12,604
300	\$43,663	\$39,025	35,898	\$36,227	\$34,234	
309	\$21,882	\$20,233	18,681	\$18,790	\$18,127	
312	\$2,469	\$2,846	3,275	\$3,251	\$3,395	
326	\$7,634	\$8,097	7,434	\$7,385	\$7,684	
345	\$5,090	\$5,693	5,404	\$5,349	\$5,679	
TILLEY ST	9	\$9,210	\$8,761	8,612	\$8,647	\$8,438
UNION CT	4	\$10,919	\$10,757	10,015	\$10,015	\$10,011
UNION PLAZA	1	\$140,547	\$120,440	112,267	\$113,781	\$104,595
UNION ST	2	\$6,263	\$6,029	6,265	\$6,288	\$6,148
	6	\$2,750	\$2,970	3,485	\$3,476	\$3,533
	8	\$1,859	\$2,335	2,448	\$2,411	\$2,637
	9	\$3,274	\$3,667	3,923	\$3,895	\$4,065
	15	\$4,524	\$4,844	4,921	\$4,896	\$5,048
WASHINGTON ST	13	\$45,045	\$39,675	36,938	\$37,333	\$34,936
	25	\$2,822	\$3,545	2,567	\$2,491	\$2,951
	26	\$62,621	\$56,044	50,947	\$51,402	\$48,645
	29	\$4,708	\$5,914	4,073	\$3,943	\$4,732
WATER ST	Null	\$38,889	\$39,687	33,116	\$32,940	\$34,008

Sum of Tax AXI, sum of Tax AXI + Two-rate Combined, sum of Tax AXI 5%, sum of Tax Current and sum of Tax Two-rate broken down by Street Name and Street Number. The data is filtered on Zone, which keeps CBD1 and CBD2.



### Tax Change 4 Options BCD

Street Name	Street Numb..	Sum of \$ Difference Two-rate	Sum of \$ Difference AXI	Sum of \$ Difference AXI + ..	Sum of \$ Difference AXI 5%
ATLANTIC ST	Null	\$11	\$12	\$28	-\$9
	2	-\$121	-\$157	-\$336	\$101
	8	-\$304	-\$200	-\$681	\$254
	11	-\$121	-\$783	-\$856	\$101
	12	\$41	-\$574	-\$408	-\$34
	15	\$16	\$639	\$556	-\$13
	18	-\$59	-\$765	-\$736	\$49
	24	\$421	\$275	\$942	-\$352
	27	\$132	-\$518	-\$206	-\$111
	35	\$697	-\$64	\$1,128	-\$582
	42	\$532	-\$328	\$628	-\$444
	43	-\$724	\$2,253	\$642	\$605
	46	\$253	-\$794	-\$231	-\$211
	52	\$320	\$316	\$804	-\$267
	53	-\$253	\$943	\$353	\$211
	60	\$309	\$175	\$669	-\$258
	61	-\$1,139	\$2,975	\$540	\$951
	74	\$855	\$177	\$1,595	-\$714
	79	\$107	\$1,648	\$1,550	-\$90
	84	-\$210	-\$106	-\$445	\$176
	86	-\$32	-\$264	-\$273	\$26
	90	\$70	\$818	\$797	-\$58
	109	-\$48	\$1,764	\$1,383	\$40
	114	-\$231	\$1,197	\$601	\$193
	116	\$504	-\$485	\$450	-\$421
	123	-\$207	\$2,390	\$1,633	\$173
	130	\$557	-\$333	\$666	-\$465
	133	\$226	\$626	\$901	-\$189
	136	\$50	\$554	\$543	-\$41
BANK ST	147	\$262	-\$618	-\$70	-\$219
	153	-\$122	\$997	\$620	\$102
	165	-\$329	\$126	-\$453	\$274
	169	-\$43	-\$737	-\$685	\$36
	174	\$765	\$891	\$2,034	-\$638
	181	-\$168	\$436	\$76	\$141
	187	-\$565	\$2,018	\$718	\$472
	194	\$835	\$36	\$1,445	-\$698
	200	\$168	-\$400	-\$48	-\$140
	204	\$172	-\$451	-\$83	-\$144
	205	\$467	\$450	\$1,165	-\$390
	207	\$7	\$234	\$205	-\$5
	208	\$616	\$384	\$1,362	-\$515
	219	\$93	\$473	\$549	-\$78
	224	-\$6,002	\$23,811	\$9,598	\$5,012
	233	\$237	\$207	\$573	-\$198
	239	-\$9	\$481	\$382	\$8
	243	-\$279	\$50	-\$432	\$233
	282	\$142	\$136	\$353	-\$119
	298	\$409	\$537	\$1,139	-\$342
	341	-\$368	\$497	-\$212	\$307
	347	-\$22	-\$331	-\$313	\$18
	357	-\$229	-\$8	-\$396	\$192

Sum of \$ Difference Two-rate, sum of \$ Difference AXI, sum of \$ Difference AXI + Two-rate and sum of \$ Difference AXI 5% broken down by Street Name and Street Number. The data is filtered on Zone, which keeps CBD1 and CBD2.

**Tax Change 4 Options BCD**

Street Name	Street Numb..	Sum of \$ Difference Two-rate	Sum of \$ Difference AXI	Sum of \$ Difference AXI + ..	Sum of \$ Difference AXI 5%
BANK ST	369	\$138	\$27	\$255	-\$115
	377	\$73	-\$546	-\$330	-\$61
	391	-\$279	\$1,106	\$445	\$233
	405	\$371	\$287	\$866	-\$309
	425	\$285	-\$509	\$60	-\$238
	447	\$10,739	\$18,877	\$33,860	-\$8,968
BLINMAN ST	26	-\$128	-\$822	-\$900	\$107
	36	-\$91	-\$708	-\$742	\$76
	40	-\$104	-\$657	-\$721	\$87
	48	\$28	-\$1,017	-\$798	-\$23
	50	\$209	\$204	\$524	-\$175
EUGENE ONEILL DR	47	-\$6,717	\$22,304	\$7,137	\$5,609
	52	-\$526	\$3,361	\$1,897	\$440
	63	-\$7,519	\$21,608	\$5,200	\$6,279
	92	\$196	\$2,924	\$2,760	-\$164
	125	-\$15,949	\$45,511	\$10,763	\$13,319
	130	-\$380	\$1,703	\$769	\$317
	150	-\$95	\$1,374	\$980	\$79
FEDERAL ST	68	\$161	-\$342	-\$11	-\$135
GOLDEN ST	13	-\$713	\$1,825	\$306	\$596
	29	-\$53	-\$161	-\$224	\$44
	35	\$468	-\$293	\$549	-\$391
	36	\$364	-\$400	\$284	-\$304
	86	-\$206	\$375	-\$38	\$172
	94	\$40	-\$963	-\$733	-\$33
	102	\$4	-\$894	-\$736	-\$3
	112	\$503	\$550	\$1,309	-\$420
GOV WINTHROP BLVD	7	\$441	\$1,761	\$2,208	-\$368
	35	-\$7,469	\$25,873	\$8,825	\$6,238
GOVERNOR WINTHROP BLVD	Null	\$609	\$2,912	\$3,449	-\$509
GREEN ST	Null	\$257	\$260	\$651	-\$215
	23	-\$84	-\$879	-\$873	\$70
	38	-\$526	\$595	-\$398	\$440
	58	\$131	-\$156	\$93	-\$110
	72	-\$26	-\$285	-\$280	\$21
	77	-\$200	-\$418	-\$686	\$167
	87	-\$23	-\$890	-\$778	\$19
	96	\$48	\$61	\$130	-\$40
	97	-\$26	-\$802	-\$710	\$22
	107	\$239	\$226	\$592	-\$199
	115	\$165	-\$683	-\$288	-\$138
	133	\$92	-\$555	-\$306	-\$77
	145	\$120	\$140	\$320	-\$100
GREENES ALLEY	5	-\$63	-\$1,016	-\$951	\$53
	7	-\$136	-\$617	-\$743	\$113
	8	-\$149	-\$611	-\$760	\$124
HUNTINGTON ST	Null	\$154	\$156	\$391	-\$129
	5	-\$536	\$1,559	\$386	\$447
	15	-\$583	\$1,174	-\$14	\$487
	21	-\$85	\$206	\$26	\$71
	35	\$251	-\$161	\$291	-\$209
	83	-\$381	\$1,400	\$517	\$318

Sum of \$ Difference Two-rate, sum of \$ Difference AXI, sum of \$ Difference AXI + Two-rate and sum of \$ Difference AXI 5% broken down by Street Name and Street Number. The data is filtered on Zone, which keeps CBD1 and CBD2.

**Tax Change 4 Options BCD**

Street Name	Street Numb..	Sum of \$ Difference Two-rate	Sum of \$ Difference AXI	Sum of \$ Difference AXI + ..	Sum of \$ Difference AXI 5%
HUNTINGTON ST	99	-\$22	\$1,736	\$1,402	\$19
	105	\$19	\$1,124	\$965	-\$16
	111	-\$183	\$1,514	\$946	\$153
	115	\$551	\$338	\$1,213	-\$460
MERIDIAN ST	Null	\$592	\$595	\$1,497	-\$494
	14	\$219	\$477	\$766	-\$183
	46	\$604	\$546	\$1,475	-\$504
METHODIST ST	12	-\$147	-\$650	-\$790	\$123
	18	\$373	\$265	\$852	-\$312
	20	\$475	\$197	\$967	-\$396
PEARL ST	Null	\$435	\$327	\$1,007	-\$363
	9	-\$117	-\$588	-\$686	\$98
	10	-\$305	\$248	-\$311	\$254
	11	\$12	\$6	\$25	-\$10
	36	\$476	\$315	\$1,067	-\$397
	40	-\$296	\$181	-\$352	\$247
SOUTH WATER ST	3	-\$130	-\$498	-\$635	\$109
STATE ST	Null	-\$12,966	\$38,345	\$9,867	\$10,828
	2	-\$634	\$1,617	\$269	\$529
	20	-\$249	-\$461	-\$805	\$208
	38	-\$57	-\$323	-\$366	\$48
	48	-\$456	\$441	-\$407	\$381
	52	-\$387	\$698	-\$77	\$323
	58	-\$220	\$46	-\$336	\$184
	68	-\$58	\$366	\$204	\$49
	74	-\$48	-\$395	-\$410	\$40
	78	\$459	\$941	\$1,558	-\$383
	94	-\$299	\$2,847	\$1,857	\$249
	107	-\$389	\$1,704	\$754	\$325
	118	\$315	\$976	\$1,343	-\$263
	140	-\$196	-\$8	-\$340	\$164
	143	\$251	\$1,094	\$1,333	-\$210
	147	-\$483	\$942	-\$38	\$404
	152	-\$157	-\$166	-\$404	\$131
	153	-\$3,821	\$12,186	\$3,644	\$3,191
	158	-\$22	-\$270	-\$263	\$19
	208	-\$1,441	\$6,020	\$2,556	\$1,204
	223	-\$1,844	\$7,141	\$2,803	\$1,540
	224	-\$346	\$1,819	\$924	\$289
	234	\$228	\$349	\$676	-\$191
	243	\$28	\$510	\$471	-\$24
	250	-\$646	\$12,955	\$9,660	\$539
	253	\$215	-\$490	-\$44	-\$179
	281	-\$11,702	\$32,053	\$6,785	\$9,772
	290	\$155	\$1,511	\$1,516	-\$129
	300	-\$1,992	\$7,437	\$2,798	\$1,664
	309	-\$663	\$3,091	\$1,442	\$554
	312	\$144	-\$782	-\$405	-\$120
	326	\$299	\$249	\$712	-\$250
345	\$330	-\$259	\$343	-\$275	
TILLEY ST	9	-\$208	\$563	\$114	\$174
UNION CT	4	-\$5	\$904	\$742	\$4

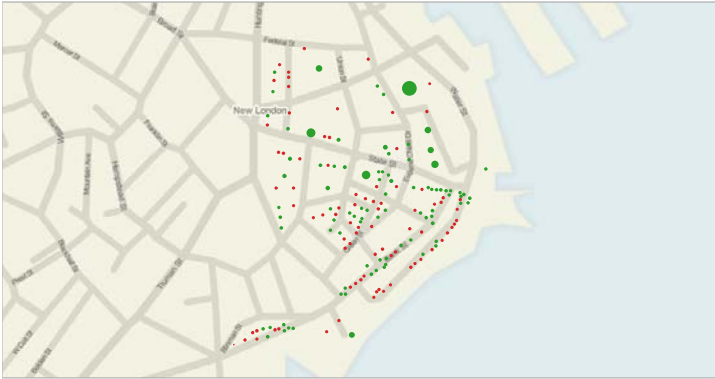
Sum of \$ Difference Two-rate, sum of \$ Difference AXI, sum of \$ Difference AXI + Two-rate and sum of \$ Difference AXI 5% broken down by Street Name and Street Number. The data is filtered on Zone, which keeps CBD1 and CBD2.

### Tax Change 4 Options BCD

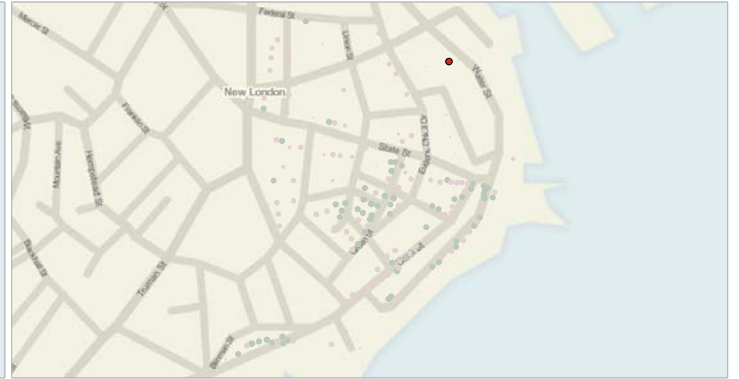
Street Name	Street Numb..	Sum of \$ Difference Two-rate	Sum of \$ Difference AXI	Sum of \$ Difference AXI + ..	Sum of \$ Difference AXI 5%
UNION PLAZA	1	-\$9,186	\$26,766	\$6,659	\$7,671
UNION ST	2	-\$140	-\$25	-\$259	\$117
	6	\$57	-\$726	-\$506	-\$48
	8	\$226	-\$552	-\$75	-\$189
	9	\$170	-\$621	-\$228	-\$142
	15	\$152	-\$372	-\$52	-\$127
	WASHINGTON ST	13	-\$2,397	\$7,713	\$2,342
	25	\$460	\$331	\$1,054	-\$384
	26	-\$2,758	\$11,219	\$4,642	\$2,303
	29	\$789	\$764	\$1,970	-\$659
WATER ST	Null	\$1,068	\$5,949	\$6,747	-\$892
<b>Grand Total</b>		<b>-\$75,144</b>	<b>\$374,808</b>	<b>\$183,761</b>	<b>\$62,753</b>

Sum of \$ Difference Two-rate, sum of \$ Difference AXI, sum of \$ Difference AXI + Two-rate and sum of \$ Difference AXI 5% broken down by Street Name and Street Number. The data is filtered on Zone, which keeps CBD1 and CBD2.

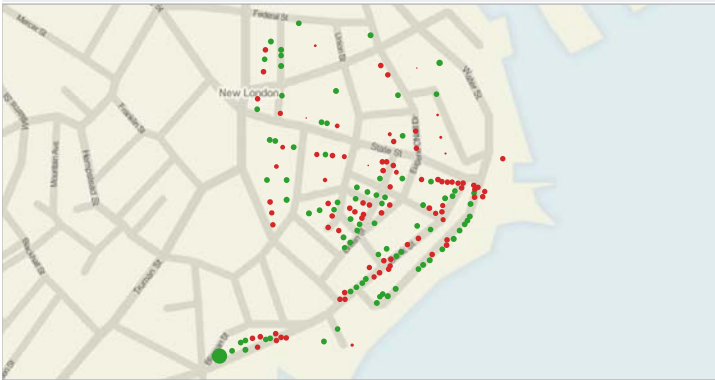
Two-Rate Outcome CBD



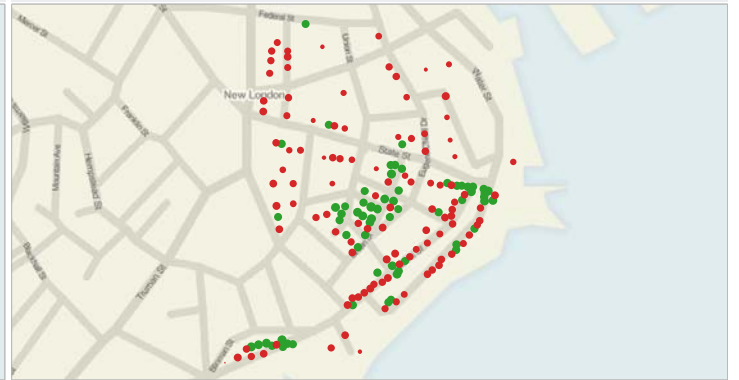
AXI Outcome CBD



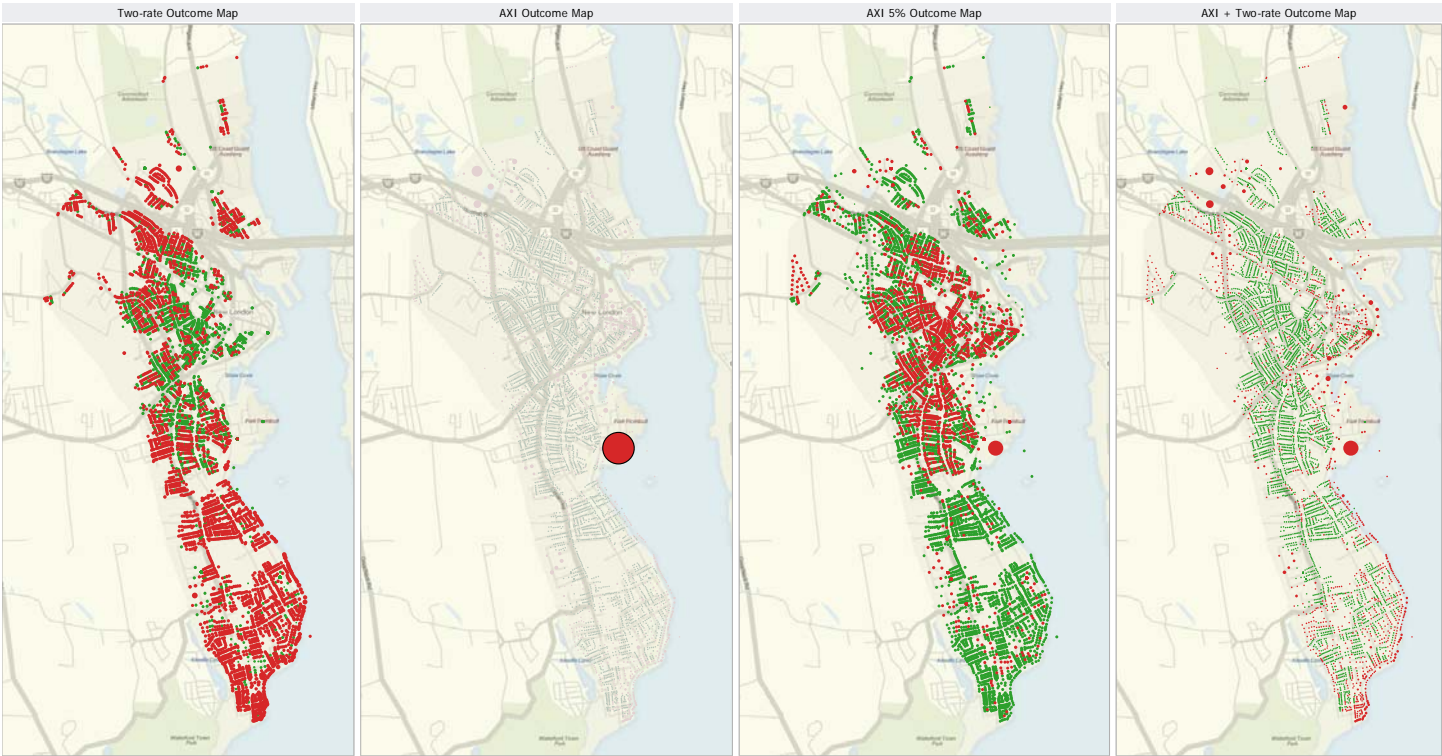
AXI 5% Outcome CBD




AXI + Two-Rate Outcome CBD



All Outcome Maps




ZIP Code Concentration



Count of ZIP for each ZIP. The data is filtered on Tax Class Name, which excludes Special.


ZIP Code Concentration



Count of ZIP for each ZIP. The data is filtered on Tax Class Name, which excludes Special.

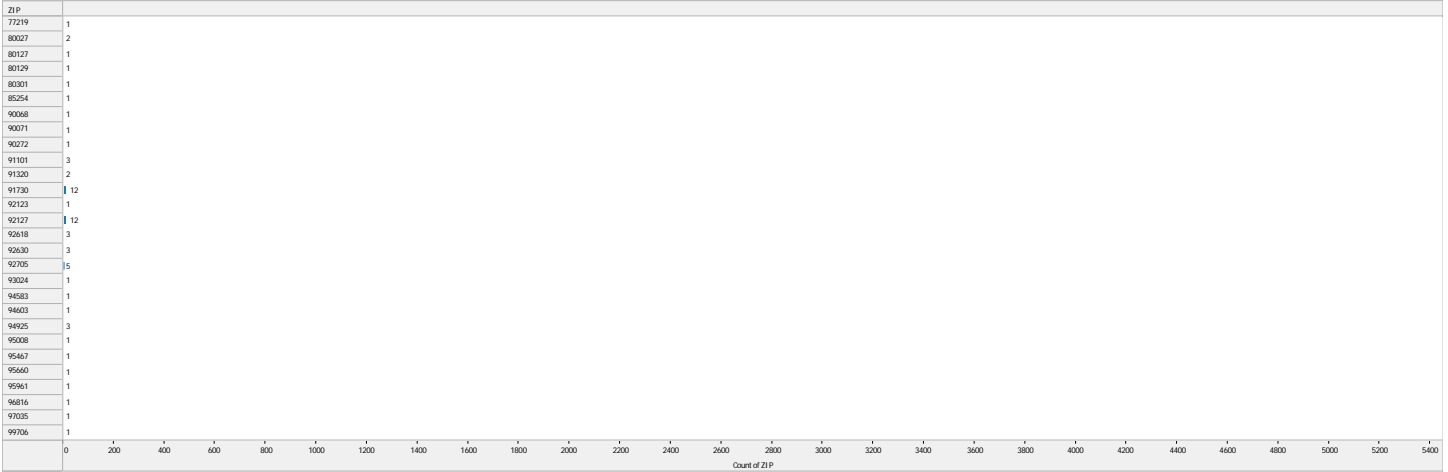


ZIP Code Concentration



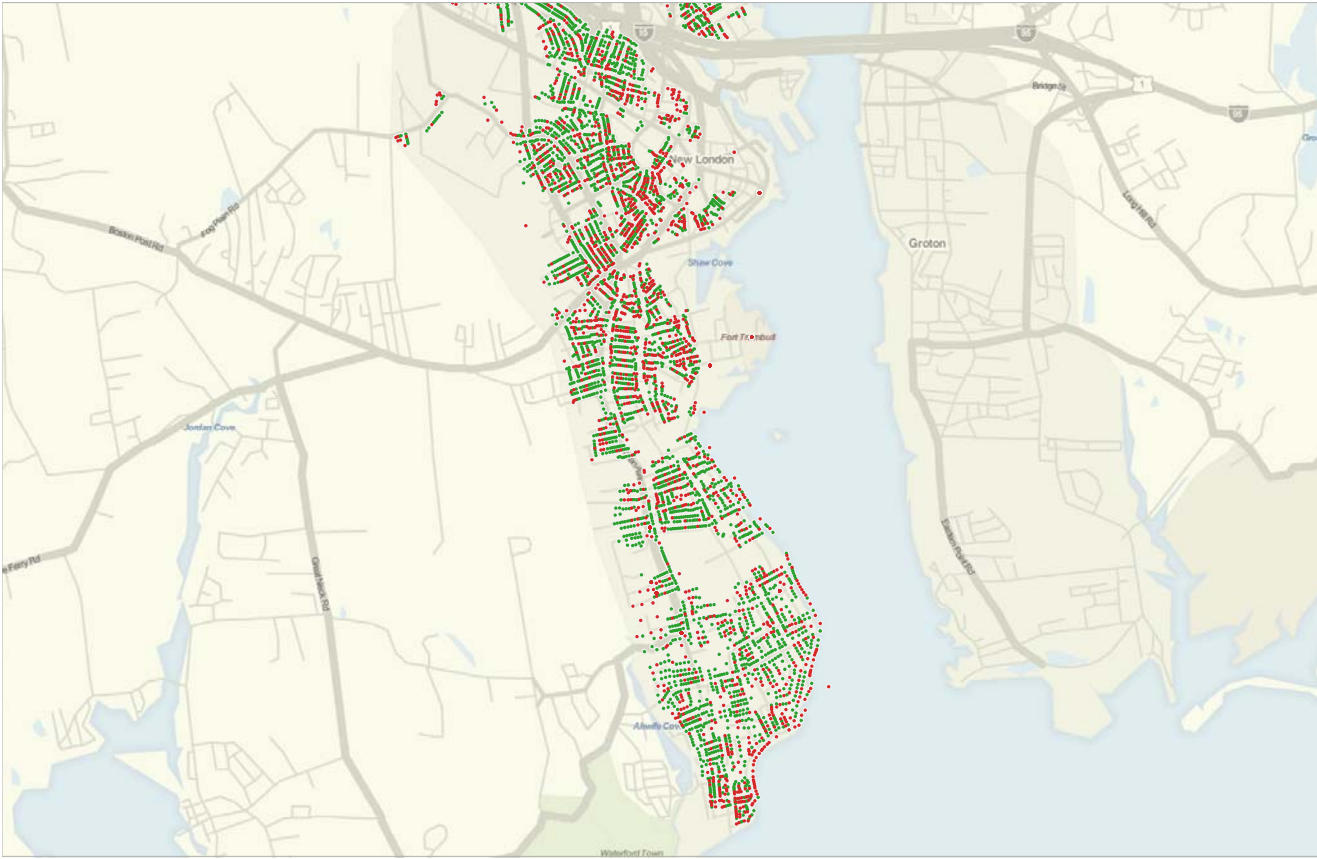
Count of ZIP for each ZIP. The data is filtered on Tax Class Name, which excludes Special.

ZIP Code Concentration



Count of ZIP for each ZIP. The data is filtered on Tax Class Name, which excludes Special.

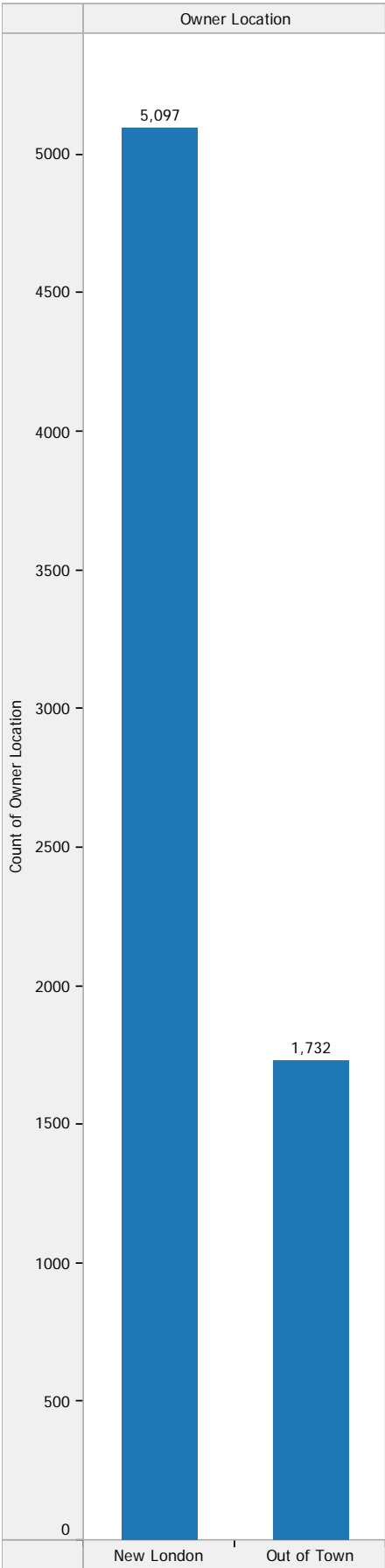
Homeownership Map



Homeowner  
False  
True

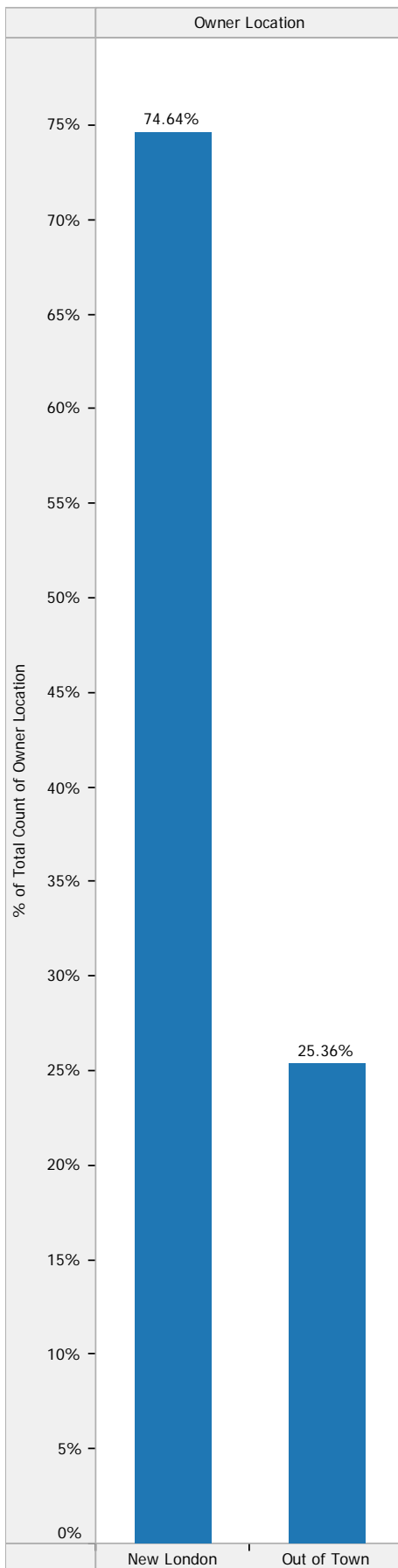
Map based on Longitude and Latitude. Color shows details about Homeowner. The data is filtered on Longitude, TaxClass and Street Name. The Longitude filter ranges from -72.12815 to -0.1. The TaxClass filter keeps R. The Street Name filter has multiple members selected.

**Owner Location (#)**



Count of Owner Location for each Owner Location.  
The data is filtered on Parcel ID, which has multiple members selected.

### Owner Location (%)



% of Total Count of Owner Location for each Owner Location. The data is filtered on Parcel ID, which has multiple members selected.